



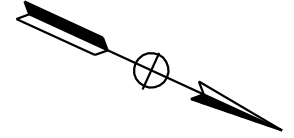


STATE OF CALIFORNIA - DEPARTMENT OF TRANSPORTATION  
**Caltrans**  
 CONSULTANT FUNCTIONAL SUPERVISOR: RAMSEY HISSEN  
 CALCULATED/DESIGNED BY: CHECKED BY:  
 LAN HO: SARAH CHRISTENSEN  
 REVISED BY: DATE REVISED:  
 x x x x x x x x x x

**NOTE:**  
 FOR ACCURATE RIGHT OF WAY DATA, CONTACT  
 RIGHT OF WAY ENGINEERING AT THE DISTRICT OFFICE.

- LEGEND:**
-  PROPOSED OVERHEAD SIGN
  -  EXISTING OVERHEAD SIGN
  -  TOLLING GANTRY
  -  CHP ENFORCEMENT AREA



**M O R G A N H I L L**

Dist	COUNTY	ROUTE	POST MILES TOTAL PROJECT	SHEET No.	TOTAL SHEETS
4	SCI	101 85	16.00/52.55 23.0/24.1		

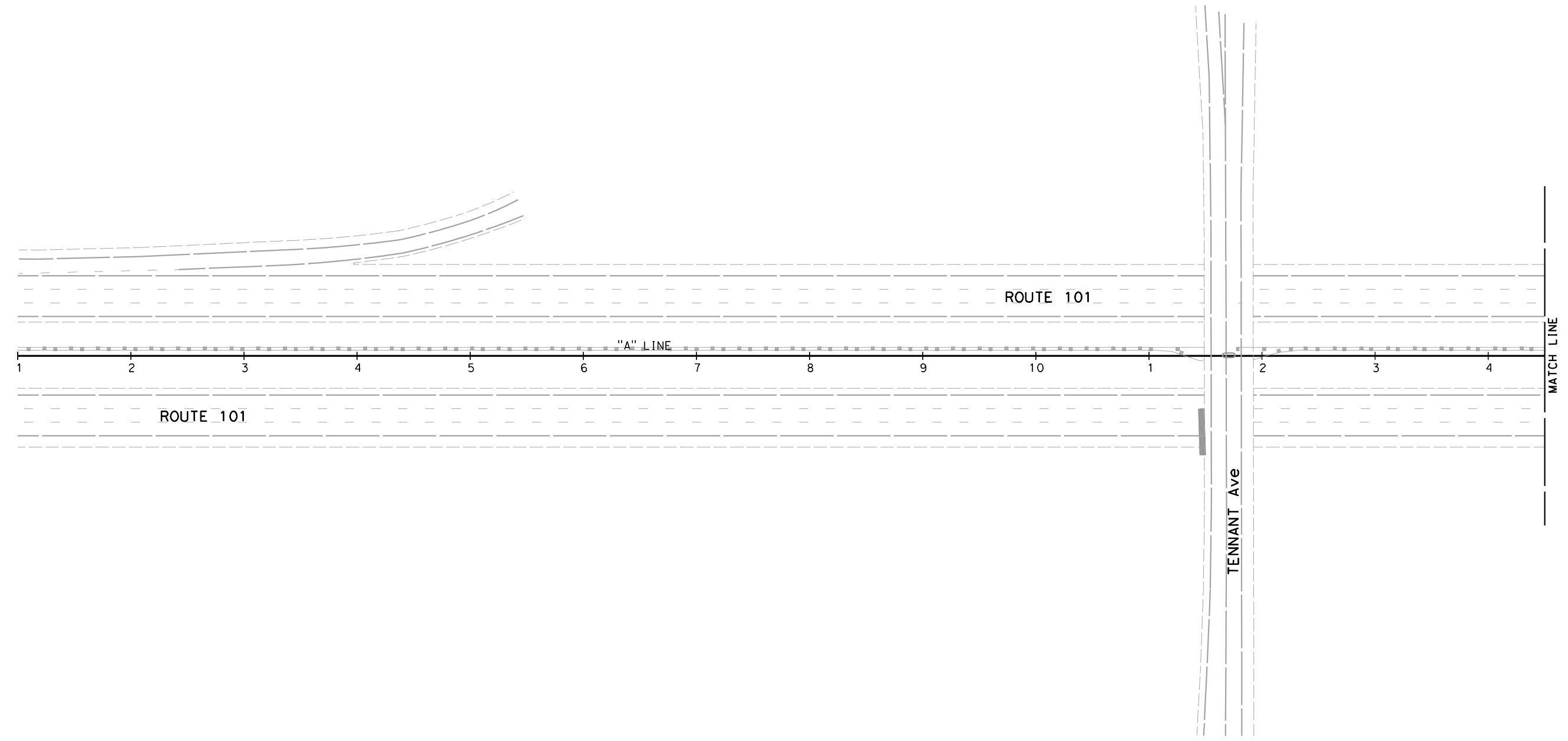
REGISTERED CIVIL ENGINEER DATE \_\_\_\_\_

PLANS APPROVAL DATE \_\_\_\_\_

THE STATE OF CALIFORNIA OR ITS OFFICERS OR AGENTS SHALL NOT BE RESPONSIBLE FOR THE ACCURACY OR COMPLETENESS OF SCANNED COPIES OF THIS PLAN SHEET.

URS Corporation  
 100 W San Fernando St  
 Suite 200  
 San Jose, CA 95113

Santa Clara Valley  
 Transportation Authority  
 3331 N First Street  
 San Jose, CA 95134



**PAVEMENT DELINEATION PLAN**  
 SCALE: 1" = 50'  
**PD-1**

APPROVED FOR PAVEMENT DELINEATION WORK ONLY

DATE PLOTTED => 10/21/2014  
 TIME PLOTTED => 3:49:57 PM  
 LAST REVISION 8-14-14

STATE OF CALIFORNIA - DEPARTMENT OF TRANSPORTATION  
**Caltrans**  
 CONSULTANT FUNCTIONAL SUPERVISOR  
 RAMSEY HISSEN  
 CALCULATED-DESIGNED BY  
 CHECKED BY  
 LAN HO  
 SARAH CHRISTENSEN  
 REVISED BY  
 DATE REVISED

**NOTE:**  
 FOR ACCURATE RIGHT OF WAY DATA, CONTACT  
 RIGHT OF WAY ENGINEERING AT THE DISTRICT OFFICE.

Dist	COUNTY	ROUTE	POST MILES TOTAL PROJECT	SHEET No.	TOTAL SHEETS
4	SCI	101 85	16.00/52.55 23.0/24.1		

REGISTERED CIVIL ENGINEER DATE \_\_\_\_\_

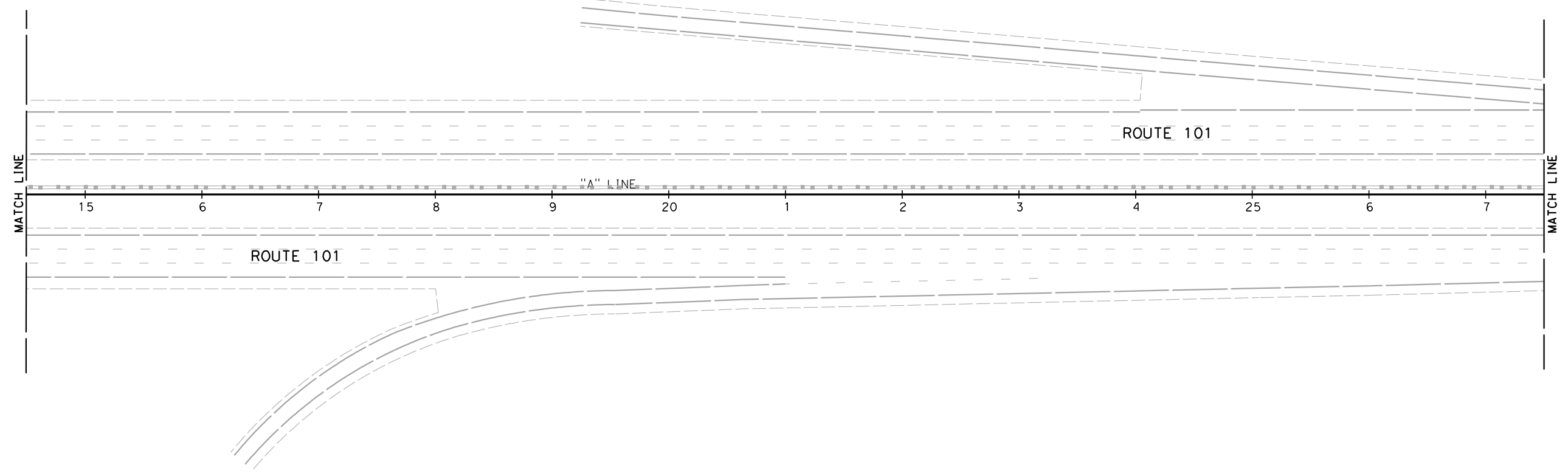
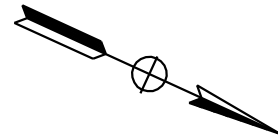
PLANS APPROVAL DATE \_\_\_\_\_

THE STATE OF CALIFORNIA OR ITS OFFICERS OR AGENTS SHALL NOT BE RESPONSIBLE FOR THE ACCURACY OR COMPLETENESS OF SCANNED COPIES OF THIS PLAN SHEET.

URS Corporation  
 100 W San Fernando St  
 Suite 200  
 San Jose, CA 95113

Santa Clara Valley  
 Transportation Authority  
 3331 N First Street  
 San Jose, CA 95134

**M O R G A N H I L L**



FOR NOTES AND LEGEND  
 SEE SHEET PD-1

**PAVEMENT DELINEATION PLAN**  
 SCALE: 1" = 50'  
**PD-2**

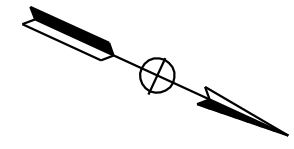
APPROVED FOR PAVEMENT DELINEATION WORK ONLY

DATE PLOTTED => 10/21/2014  
 TIME PLOTTED => 3:58:03 PM  
 LAST REVISION  
 8-14-14

STATE OF CALIFORNIA - DEPARTMENT OF TRANSPORTATION  
**Caltrans**  
 CONSULTANT FUNCTIONAL SUPERVISOR  
 RAMSEY HISSEN  
 CALCULATED-DESIGNED BY  
 CHECKED BY  
 LAN HO  
 SARAH CHRISTENSEN  
 REVISED BY  
 DATE REVISED

**NOTE:**  
 FOR ACCURATE RIGHT OF WAY DATA, CONTACT  
 RIGHT OF WAY ENGINEERING AT THE DISTRICT OFFICE.

**M O R G A N H I L L**



Dist	COUNTY	ROUTE	POST MILES TOTAL PROJECT	SHEET No.	TOTAL SHEETS
4	SCI	101 85	16.00/52.55 23.0/24.1		

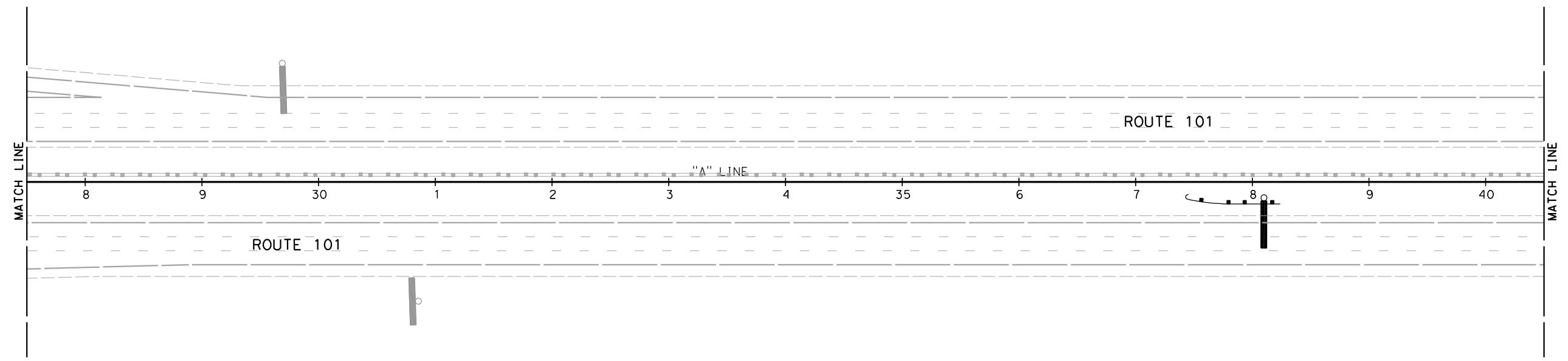
REGISTERED CIVIL ENGINEER DATE \_\_\_\_\_

PLANS APPROVAL DATE \_\_\_\_\_

THE STATE OF CALIFORNIA OR ITS OFFICERS OR AGENTS SHALL NOT BE RESPONSIBLE FOR THE ACCURACY OR COMPLETENESS OF SCANNED COPIES OF THIS PLAN SHEET.

URS Corporation  
 100 W San Fernando St  
 Suite 200  
 San Jose, CA 95113

Santa Clara Valley  
 Transportation Authority  
 3331 N First Street  
 San Jose, CA 95134



FOR NOTES AND LEGEND  
 SEE SHEET PD-1

**PAVEMENT DELINEATION PLAN**  
 SCALE: 1" = 50'  
**PD-3**

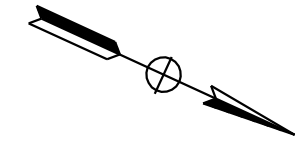
APPROVED FOR PAVEMENT DELINEATION WORK ONLY

DATE PLOTTED => 10/21/2014  
 TIME PLOTTED => 3:58:04 PM  
 LAST REVISION 8-14-14

STATE OF CALIFORNIA - DEPARTMENT OF TRANSPORTATION  
**Caltrans**  
 CONSULTANT FUNCTIONAL SUPERVISOR  
 RAMSEY HISSEN  
 CALCULATED-DESIGNED BY  
 CHECKED BY  
 LAN HO  
 SARAH CHRISTENSEN  
 REVISED BY  
 DATE REVISED

**NOTE:**  
 FOR ACCURATE RIGHT OF WAY DATA, CONTACT  
 RIGHT OF WAY ENGINEERING AT THE DISTRICT OFFICE.

**M O R G A N H I L L**



Dist	COUNTY	ROUTE	POST MILES TOTAL PROJECT	SHEET No.	TOTAL SHEETS
4	SCI	101 85	16.00/52.55 23.0/24.1		

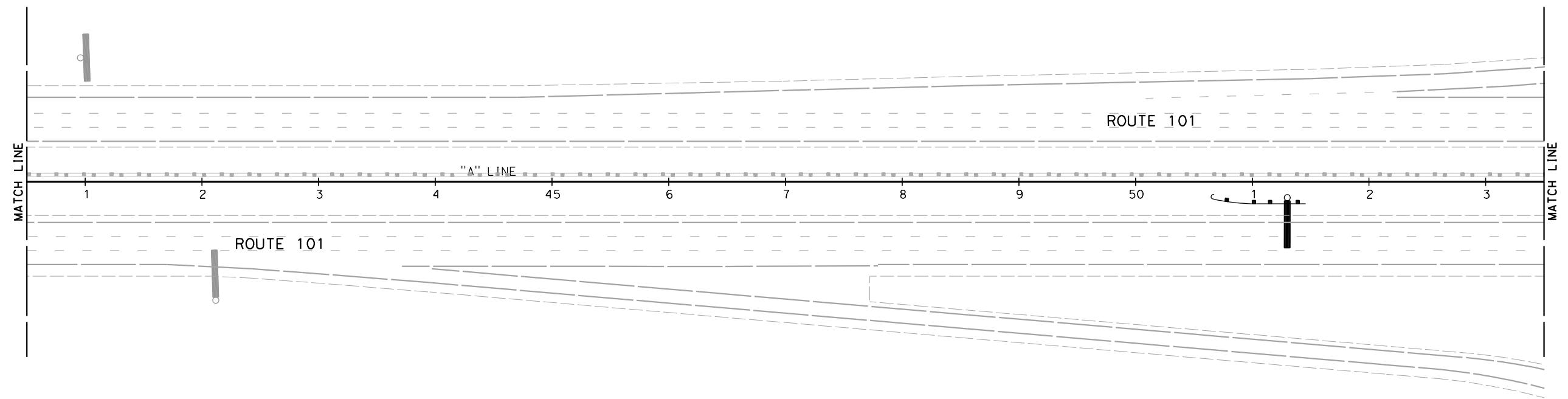
REGISTERED CIVIL ENGINEER DATE \_\_\_\_\_

PLANS APPROVAL DATE \_\_\_\_\_

THE STATE OF CALIFORNIA OR ITS OFFICERS OR AGENTS SHALL NOT BE RESPONSIBLE FOR THE ACCURACY OR COMPLETENESS OF SCANNED COPIES OF THIS PLAN SHEET.

URS Corporation  
 100 W San Fernando St  
 Suite 200  
 San Jose, CA 95113

Santa Clara Valley  
 Transportation Authority  
 3331 N First Street  
 San Jose, CA 95134



FOR NOTES AND LEGEND  
 SEE SHEET PD-1

**PAVEMENT DELINEATION PLAN**  
 SCALE: 1" = 50'  
**PD-4**

APPROVED FOR PAVEMENT DELINEATION WORK ONLY

DATE PLOTTED => 10/21/2014  
 TIME PLOTTED => 3:38:05 PM  
 8-14-14

STATE OF CALIFORNIA - DEPARTMENT OF TRANSPORTATION  
**Caltrans**  
 CONSULTANT FUNCTIONAL SUPERVISOR: RAMSEY HISSEN  
 CALCULATED/DESIGNED BY: CHECKED BY:  
 LAN HO: SARAH CHRISTENSEN  
 REVISED BY: DATE REVISED:

**NOTE:**  
 FOR ACCURATE RIGHT OF WAY DATA, CONTACT  
 RIGHT OF WAY ENGINEERING AT THE DISTRICT OFFICE.

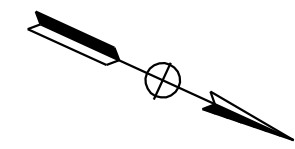
Dist	COUNTY	ROUTE	POST MILES TOTAL PROJECT	SHEET No.	TOTAL SHEETS
4	SCI	101 85	16.00/52.55 23.0/24.1		

REGISTERED CIVIL ENGINEER DATE \_\_\_\_\_  
 PLANS APPROVAL DATE \_\_\_\_\_  
 No. \_\_\_\_\_  
 Exp. \_\_\_\_\_  
 CIVIL  
 STATE OF CALIFORNIA

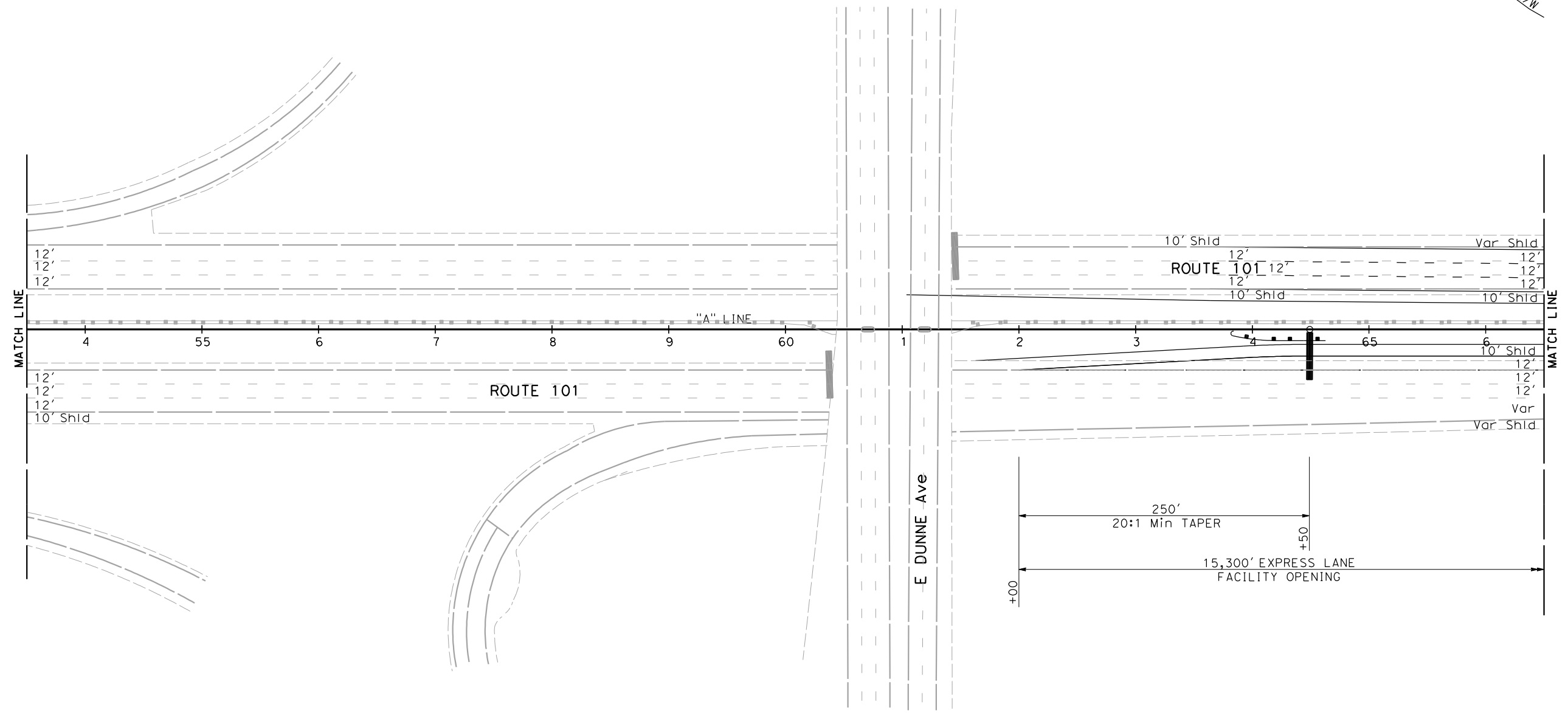
THE STATE OF CALIFORNIA OR ITS OFFICERS OR AGENTS SHALL NOT BE RESPONSIBLE FOR THE ACCURACY OR COMPLETENESS OF SCANNED COPIES OF THIS PLAN SHEET.

URS Corporation  
 100 W San Fernando St  
 Suite 200  
 San Jose, CA 95113

Santa Clara Valley  
 Transportation Authority  
 3331 N First Street  
 San Jose, CA 95134



**M O R G A N H I L L**



FOR NOTES AND LEGEND  
 SEE SHEET PD-1

**PAVEMENT DELINEATION PLAN**  
 SCALE: 1" = 50'  
**PD-5**

APPROVED FOR PAVEMENT DELINEATION WORK ONLY

DATE PLOTTED => 10/21/2014 TIME PLOTTED => 3:58:06 PM

STATE OF CALIFORNIA - DEPARTMENT OF TRANSPORTATION  
**Caltrans**  
 CONSULTANT FUNCTIONAL SUPERVISOR  
 RAMSEY HISSEN  
 CHECKED BY  
 SARAH CHRISTENSEN  
 REVISOR BY  
 DATE REVISOR  
 -  
 -

**NOTE:**  
 FOR ACCURATE RIGHT OF WAY DATA, CONTACT  
 RIGHT OF WAY ENGINEERING AT THE DISTRICT OFFICE.



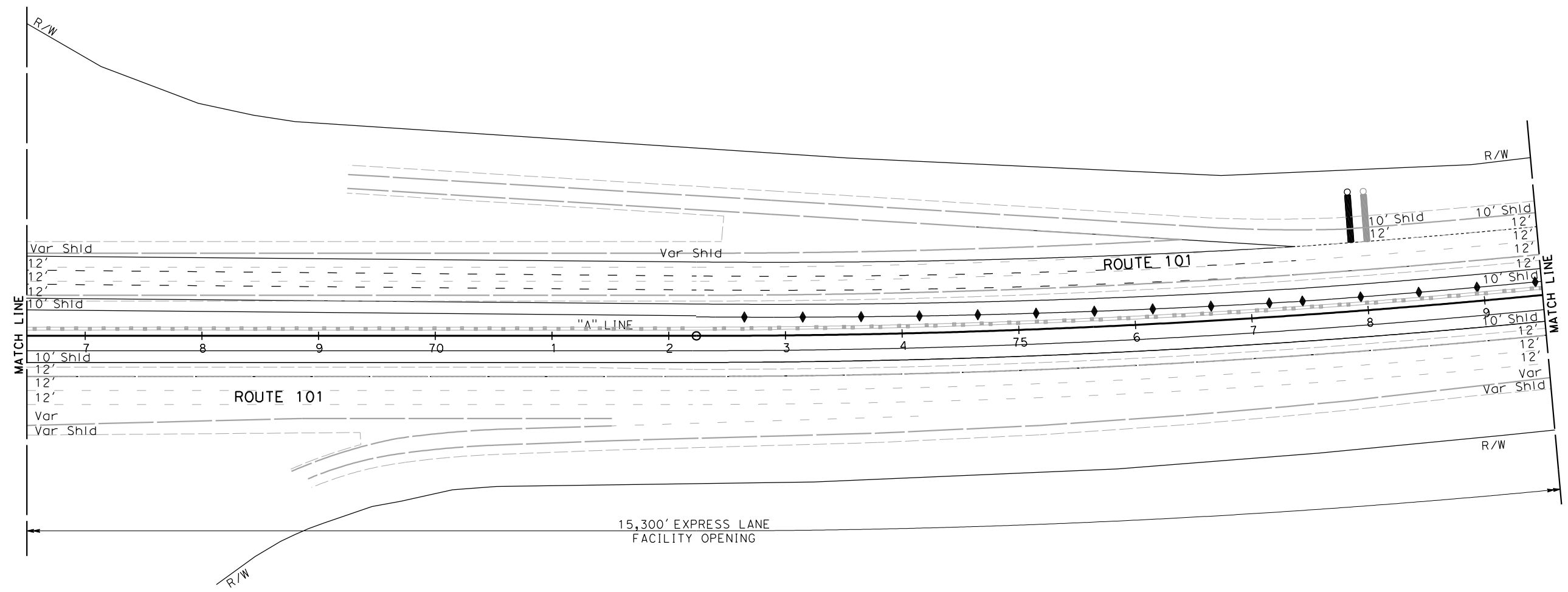
Dist	COUNTY	ROUTE	POST MILES TOTAL PROJECT	SHEET No.	TOTAL SHEETS
4	SCI	101 85	16.00/52.55 23.0/24.1		

REGISTERED CIVIL ENGINEER DATE \_\_\_\_\_  
 PLANS APPROVAL DATE \_\_\_\_\_  
 No. \_\_\_\_\_  
 Exp. \_\_\_\_\_  
 CIVIL  
 STATE OF CALIFORNIA

THE STATE OF CALIFORNIA OR ITS OFFICERS OR AGENTS SHALL NOT BE RESPONSIBLE FOR THE ACCURACY OR COMPLETENESS OF SCANNED COPIES OF THIS PLAN SHEET.

URS Corporation  
 100 W San Fernando St  
 Suite 200  
 San Jose, CA 95113

Santa Clara Valley  
 Transportation Authority  
 3331 N First Street  
 San Jose, CA 95134



FOR NOTES AND LEGEND  
 SEE SHEET PD-1

**PAVEMENT DELINEATION PLAN**  
 SCALE: 1" = 50'  
**PD-6**

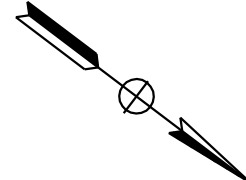
APPROVED FOR PAVEMENT DELINEATION WORK ONLY

DATE PLOTTED => 10/21/2014  
 TIME PLOTTED => 3:58:07 PM  
 8-14-14

STATE OF CALIFORNIA - DEPARTMENT OF TRANSPORTATION  
**Caltrans**  
 CONSULTANT FUNCTIONAL SUPERVISOR: RAMSEY HISSEN  
 CHECKED BY: SARAH CHRISTENSEN  
 DESIGNED BY: LAN HO  
 REVISIONS: REVISED BY, DATE, REVISIONS

**NOTE:**  
 FOR ACCURATE RIGHT OF WAY DATA, CONTACT  
 RIGHT OF WAY ENGINEERING AT THE DISTRICT OFFICE.

**M O R G A N H I L L**



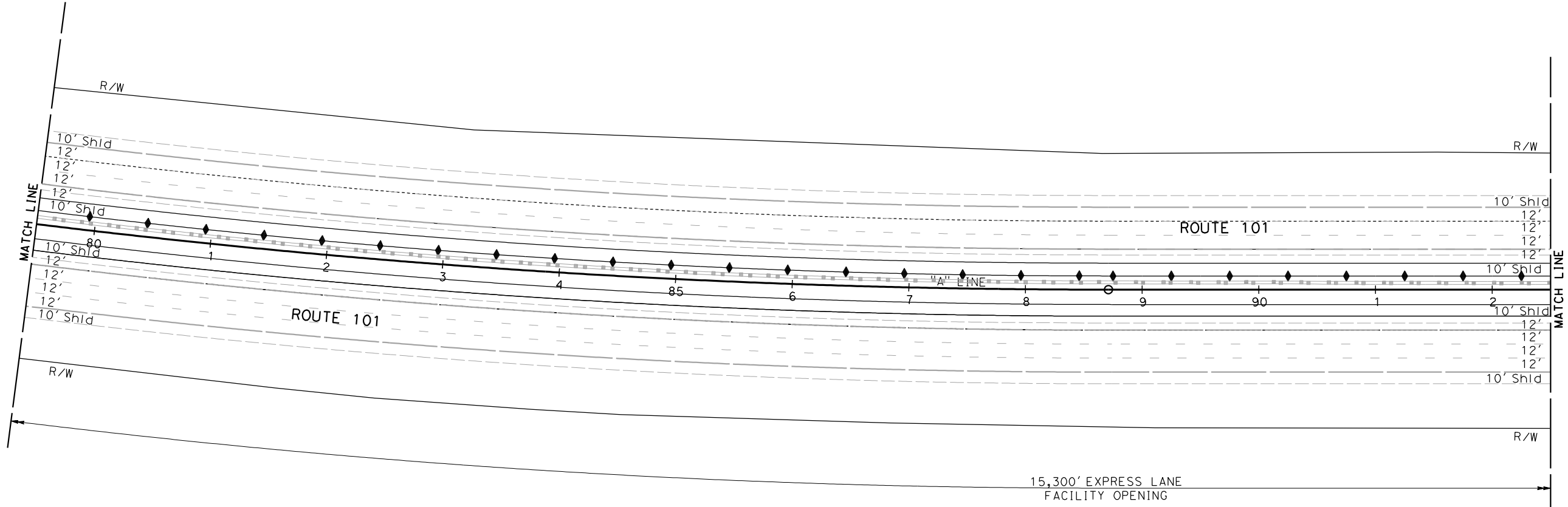
Dist	COUNTY	ROUTE	POST MILES TOTAL PROJECT	SHEET No.	TOTAL SHEETS
4	SCI	101 85	16.00/52.55 23.0/24.1		

REGISTERED CIVIL ENGINEER DATE \_\_\_\_\_  
 PLANS APPROVAL DATE \_\_\_\_\_  
 No. \_\_\_\_\_  
 Exp. \_\_\_\_\_  
 CIVIL  
 STATE OF CALIFORNIA

THE STATE OF CALIFORNIA OR ITS OFFICERS OR AGENTS SHALL NOT BE RESPONSIBLE FOR THE ACCURACY OR COMPLETENESS OF SCANNED COPIES OF THIS PLAN SHEET.

URS Corporation  
 100 W San Fernando St  
 Suite 200  
 San Jose, CA 95113

Santa Clara Valley  
 Transportation Authority  
 3331 N First Street  
 San Jose, CA 95134



FOR NOTES AND LEGEND  
 SEE SHEET PD-1

**PAVEMENT DELINEATION PLAN**  
 SCALE: 1" = 50'  
**PD-7**

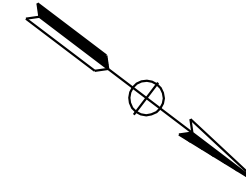
APPROVED FOR PAVEMENT DELINEATION WORK ONLY

DATE PLOTTED => 10/21/2014  
 TIME PLOTTED => 3:58:08 PM  
 LAST REVISION 8-14-14

**NOTE:**

FOR ACCURATE RIGHT OF WAY DATA, CONTACT  
RIGHT OF WAY ENGINEERING AT THE DISTRICT OFFICE.

**M O R G A N H I L L**



Dist	COUNTY	ROUTE	POST MILES TOTAL PROJECT	SHEET No.	TOTAL SHEETS
4	SCI	101 85	16.00/52.55 23.0/24.1		

REGISTERED CIVIL ENGINEER	DATE
PLANS APPROVAL DATE	

REGISTERED PROFESSIONAL ENGINEER

No. \_\_\_\_\_

Exp. \_\_\_\_\_

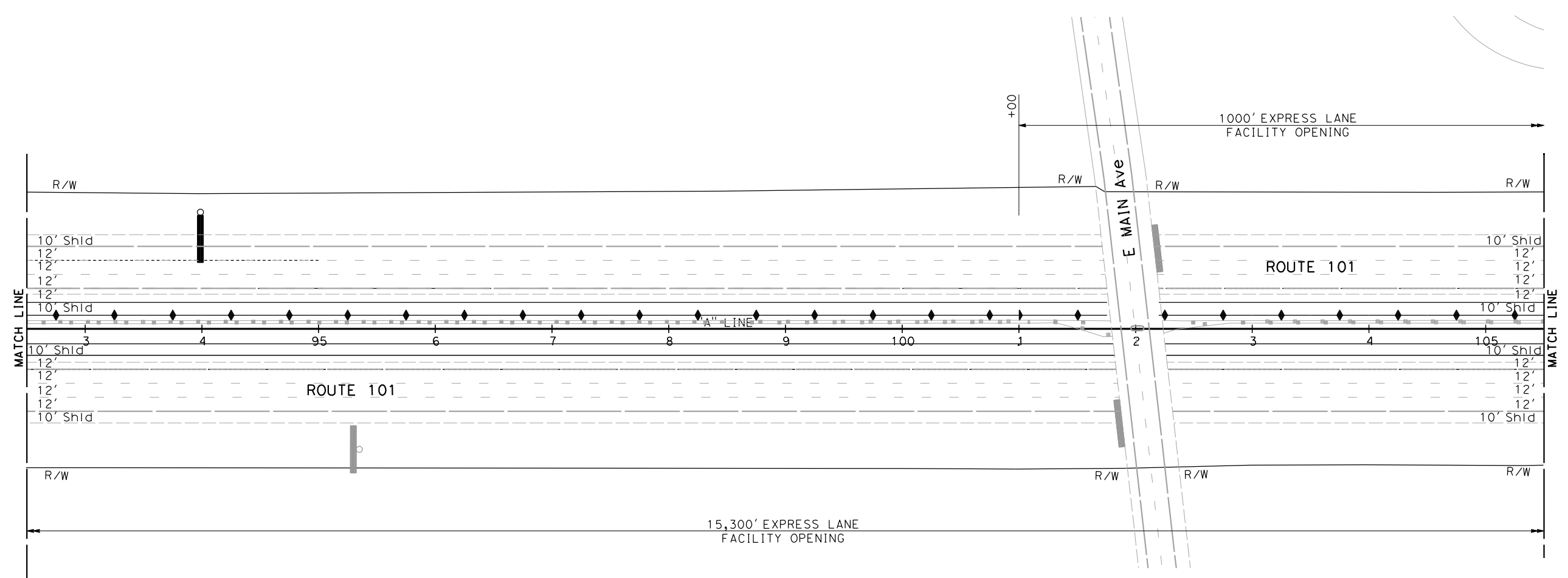
CIVIL

STATE OF CALIFORNIA

THE STATE OF CALIFORNIA OR ITS OFFICERS OR AGENTS SHALL NOT BE RESPONSIBLE FOR THE ACCURACY OR COMPLETENESS OF SCANNED COPIES OF THIS PLAN SHEET.

URS Corporation 100 W San Fernando St Suite 200 San Jose, CA 95113	Santa Clara Valley Transportation Authority 3331 N First Street San Jose, CA 95134
---	---

STATE OF CALIFORNIA - DEPARTMENT OF TRANSPORTATION	CONSULTANT FUNCTIONAL SUPERVISOR	CALCULATED-DESIGNED BY	REVISOR	REVISOR	REVISOR
	RAMSEY HISSEN	CHECKED BY	SARAH CHRISTENSEN	DATE	DATE



FOR NOTES AND LEGEND  
SEE SHEET PD-1

**PAVEMENT DELINEATION PLAN**  
SCALE: 1" = 50'  
**PD-8**

APPROVED FOR PAVEMENT DELINEATION WORK ONLY

LAST REVISION: 8-14-14  
 DATE PLOTTED => 10/21/2014  
 TIME PLOTTED => 3:58:10 PM



STATE OF CALIFORNIA - DEPARTMENT OF TRANSPORTATION  
**Caltrans**  
 CONSULTANT FUNCTIONAL SUPERVISOR: RAMSEY HISSEN  
 CALCULATED/DESIGNED BY: CHECKED BY: SARAH CHRISTENSEN  
 LAN HO: REVISED BY: DATE REVISD:

**NOTE:**  
 FOR ACCURATE RIGHT OF WAY DATA, CONTACT  
 RIGHT OF WAY ENGINEERING AT THE DISTRICT OFFICE.

Dist	COUNTY	ROUTE	POST MILES TOTAL PROJECT	SHEET No.	TOTAL SHEETS
4	SCI	101 85	16.00/52.55 23.0/24.1		



REGISTERED CIVIL ENGINEER DATE \_\_\_\_\_  
 PLANS APPROVAL DATE \_\_\_\_\_

THE STATE OF CALIFORNIA OR ITS OFFICERS OR AGENTS SHALL NOT BE RESPONSIBLE FOR THE ACCURACY OR COMPLETENESS OF SCANNED COPIES OF THIS PLAN SHEET.

URS Corporation  
 100 W San Fernando St  
 Suite 200  
 San Jose, CA 95113

Santa Clara Valley  
 Transportation Authority  
 3331 N First Street  
 San Jose, CA 95134

# M O R G A N H I L L



FOR NOTES AND LEGEND  
 SEE SHEET PD-1

## PAVEMENT DELINEATION PLAN

SCALE: 1" = 50'

### PD-9

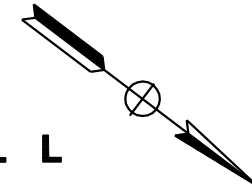
APPROVED FOR PAVEMENT DELINEATION WORK ONLY

LAST REVISION: 8-14-14  
 DATE PLOTTED => 10/21/2014  
 TIME PLOTTED => 3:58:11 PM

STATE OF CALIFORNIA - DEPARTMENT OF TRANSPORTATION  
**Caltrans**  
 CONSULTANT FUNCTIONAL SUPERVISOR: RAMSEY HISSEN  
 CALCULATED/DESIGNED BY: CHECKED BY:  
 LAN HO: SARAH CHRISTENSEN  
 REVISED BY: DATE REVISED:

**NOTE:**  
 FOR ACCURATE RIGHT OF WAY DATA, CONTACT  
 RIGHT OF WAY ENGINEERING AT THE DISTRICT OFFICE.

**M O R G A N H I L L**




Dist	COUNTY	ROUTE	POST MILES TOTAL PROJECT	SHEET No.	TOTAL SHEETS
4	SCI	101 85	16.00/52.55 23.0/24.1		

REGISTERED CIVIL ENGINEER DATE \_\_\_\_\_  
 PLANS APPROVAL DATE \_\_\_\_\_

THE STATE OF CALIFORNIA OR ITS OFFICERS OR AGENTS SHALL NOT BE RESPONSIBLE FOR THE ACCURACY OR COMPLETENESS OF SCANNED COPIES OF THIS PLAN SHEET.

URS Corporation  
 100 W San Fernando St  
 Suite 200  
 San Jose, CA 95113

Santa Clara Valley  
 Transportation Authority  
 3331 N First Street  
 San Jose, CA 95134



FOR NOTES AND LEGEND  
 SEE SHEET PD-1

**PAVEMENT DELINEATION PLAN**  
 SCALE: 1" = 50'  
**PD-10**

APPROVED FOR PAVEMENT DELINEATION WORK ONLY

DATE PLOTTED => 10/21/2014  
 TIME PLOTTED => 3:58:12 PM  
 8-14-14

STATE OF CALIFORNIA - DEPARTMENT OF TRANSPORTATION  
**Caltrans**  
 CONSULTANT FUNCTIONAL SUPERVISOR: RAMSEY HISSEN  
 CALCULATED/DESIGNED BY: CHECKED BY:  
 LAN HO: SARAH CHRISTENSEN  
 REVISED BY: DATE REVISED:

**NOTE:**  
 FOR ACCURATE RIGHT OF WAY DATA, CONTACT  
 RIGHT OF WAY ENGINEERING AT THE DISTRICT OFFICE.

Dist	COUNTY	ROUTE	POST MILES TOTAL PROJECT	SHEET No.	TOTAL SHEETS
4	SCI	101 85	16.00/52.55 23.0/24.1		

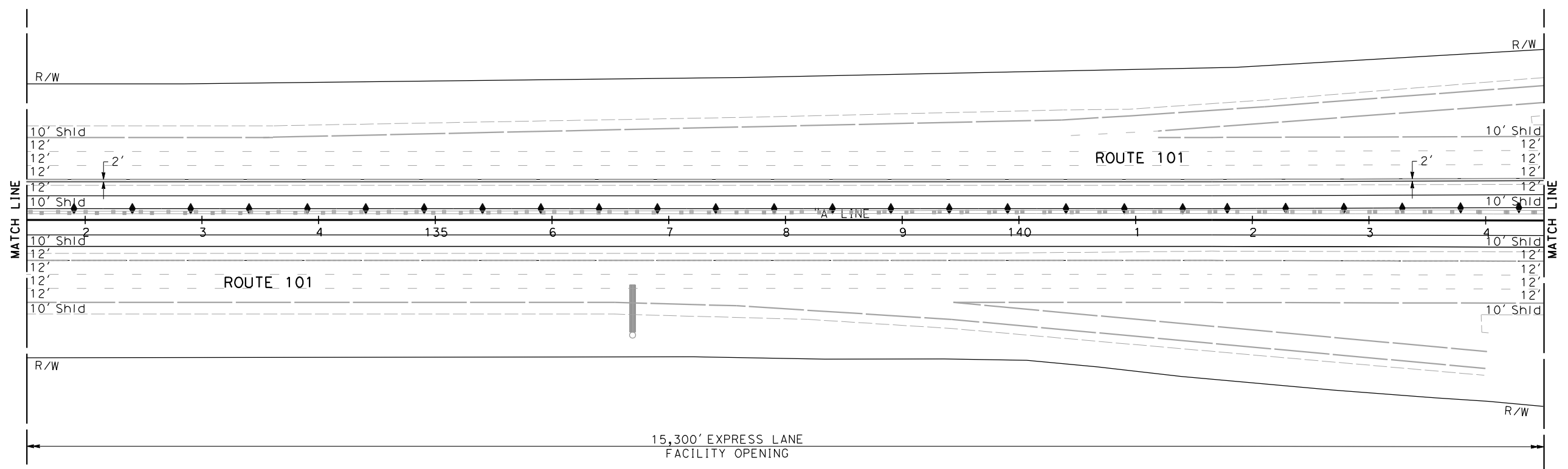
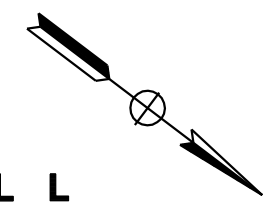
REGISTERED CIVIL ENGINEER DATE \_\_\_\_\_  
 PLANS APPROVAL DATE \_\_\_\_\_

THE STATE OF CALIFORNIA OR ITS OFFICERS OR AGENTS SHALL NOT BE RESPONSIBLE FOR THE ACCURACY OR COMPLETENESS OF SCANNED COPIES OF THIS PLAN SHEET.

URS Corporation  
 100 W San Fernando St  
 Suite 200  
 San Jose, CA 95113

Santa Clara Valley  
 Transportation Authority  
 3331 N First Street  
 San Jose, CA 95134

# M O R G A N H I L L



FOR NOTES AND LEGEND  
 SEE SHEET PD-1

## PAVEMENT DELINEATION PLAN

SCALE: 1" = 50'


### PD-11

APPROVED FOR PAVEMENT DELINEATION WORK ONLY

DATE PLOTTED => 10/21/2014  
 TIME PLOTTED => 3:58:13 PM  
 8-14-14

**NOTE:**  
FOR ACCURATE RIGHT OF WAY DATA, CONTACT  
RIGHT OF WAY ENGINEERING AT THE DISTRICT OFFICE.

# MORGAN HILL



Dist	COUNTY	ROUTE	POST MILES TOTAL PROJECT	SHEET No.	TOTAL SHEETS
4	SCI	101 85	16.00/52.55 23.0/24.1		

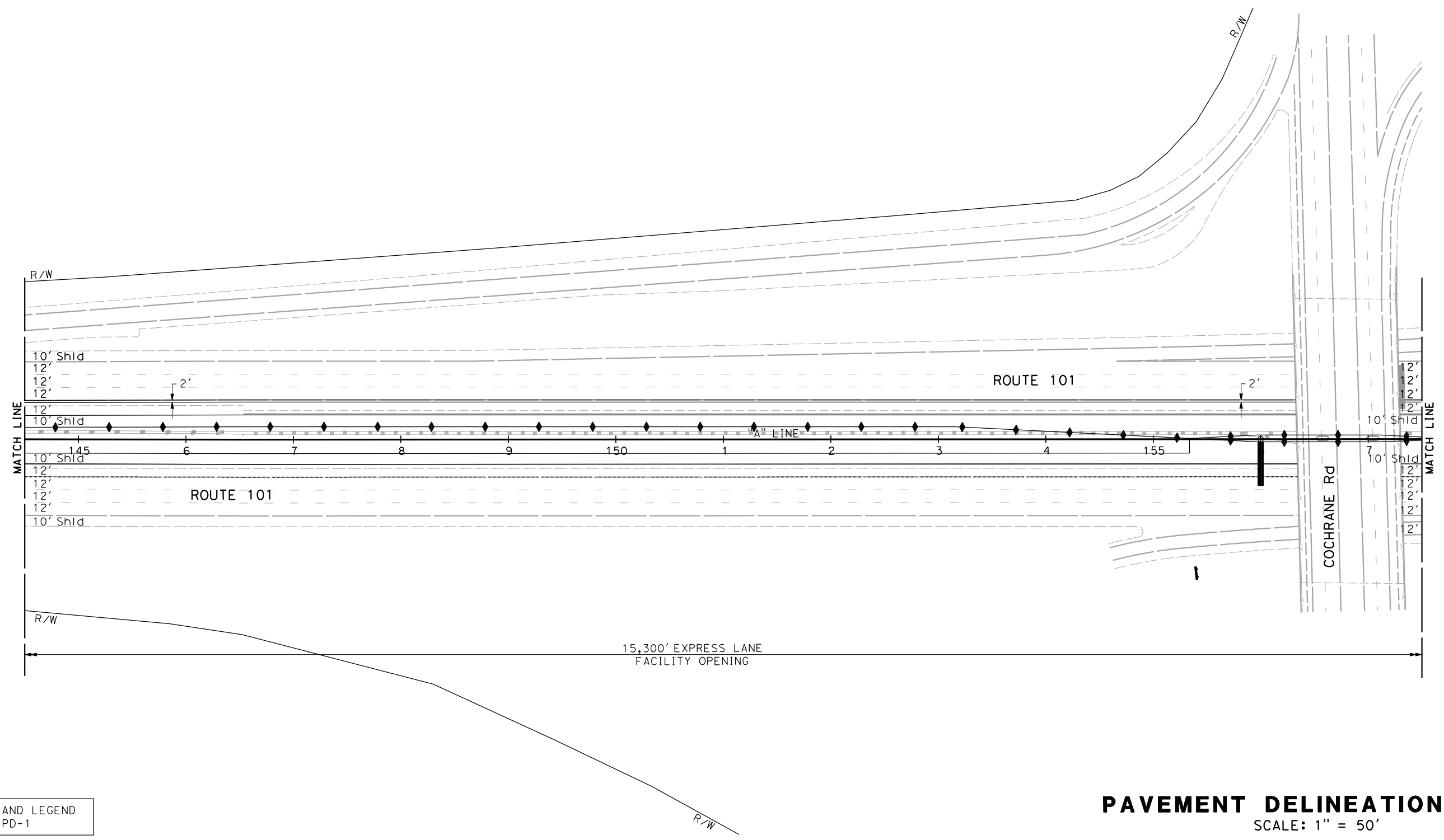
REGISTERED CIVIL ENGINEER	DATE
PLANS APPROVAL DATE	

THE STATE OF CALIFORNIA OR ITS OFFICERS OR AGENTS SHALL NOT BE RESPONSIBLE FOR THE ACCURACY OR COMPLETENESS OF SCANNED COPIES OF THIS PLAN SHEET.

URS Corporation 100 W San Fernando St Suite 200 San Jose, CA 95113	Santa Clara Valley Transportation Authority 3331 N First Street San Jose, CA 95134
---	---

STATE OF CALIFORNIA - DEPARTMENT OF TRANSPORTATION	CONSULTANT	FUNCTIONAL SUPERVISOR	CALCULATED-DESIGNED BY	REVISOR	DATE
	RAMSEY HISSEN	RAMSEY HISSEN	CHECKED BY	SARAH CHRISTENSEN	



FOR NOTES AND LEGEND  
SEE SHEET PD-1

## PAVEMENT DELINEATION PLAN

SCALE: 1" = 50'

### PD-12

APPROVED FOR PAVEMENT DELINEATION WORK ONLY

LAST REVISION: 8-14-14  
 DATE PLOTTED => 10/21/2014  
 TIME PLOTTED => 3:38:15 PM

**NOTE:**

FOR ACCURATE RIGHT OF WAY DATA, CONTACT  
RIGHT OF WAY ENGINEERING AT THE DISTRICT OFFICE.

Dist	COUNTY	ROUTE	POST MILES TOTAL PROJECT	SHEET No.	TOTAL SHEETS
4	SCI	101 85	16.00/52.55 23.0/24.1		

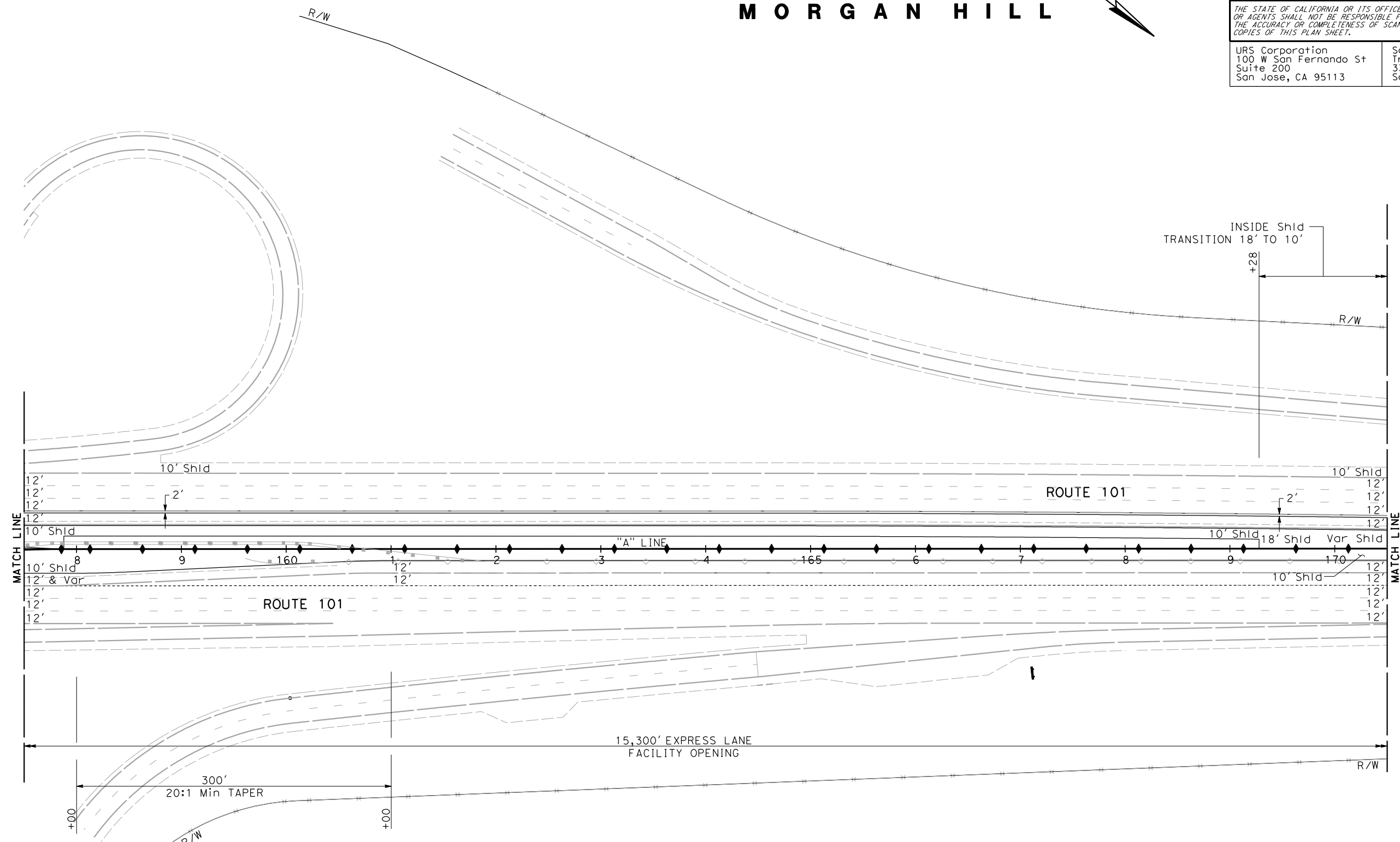
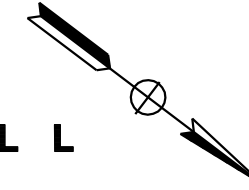
  

REGISTERED CIVIL ENGINEER	DATE
PLANS APPROVAL DATE	

URS Corporation 100 W San Fernando St Suite 200 San Jose, CA 95113	Santa Clara Valley Transportation Authority 3331 N First Street San Jose, CA 95134
---	---

# MORGAN HILL



FOR NOTES AND LEGEND  
SEE SHEET PD-1

## PAVEMENT DELINEATION PLAN

SCALE: 1" = 50'

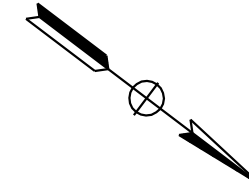
### PD-13

APPROVED FOR PAVEMENT DELINEATION WORK ONLY

**NOTE:**

FOR ACCURATE RIGHT OF WAY DATA, CONTACT  
RIGHT OF WAY ENGINEERING AT THE DISTRICT OFFICE.

**M O R G A N H I L L**



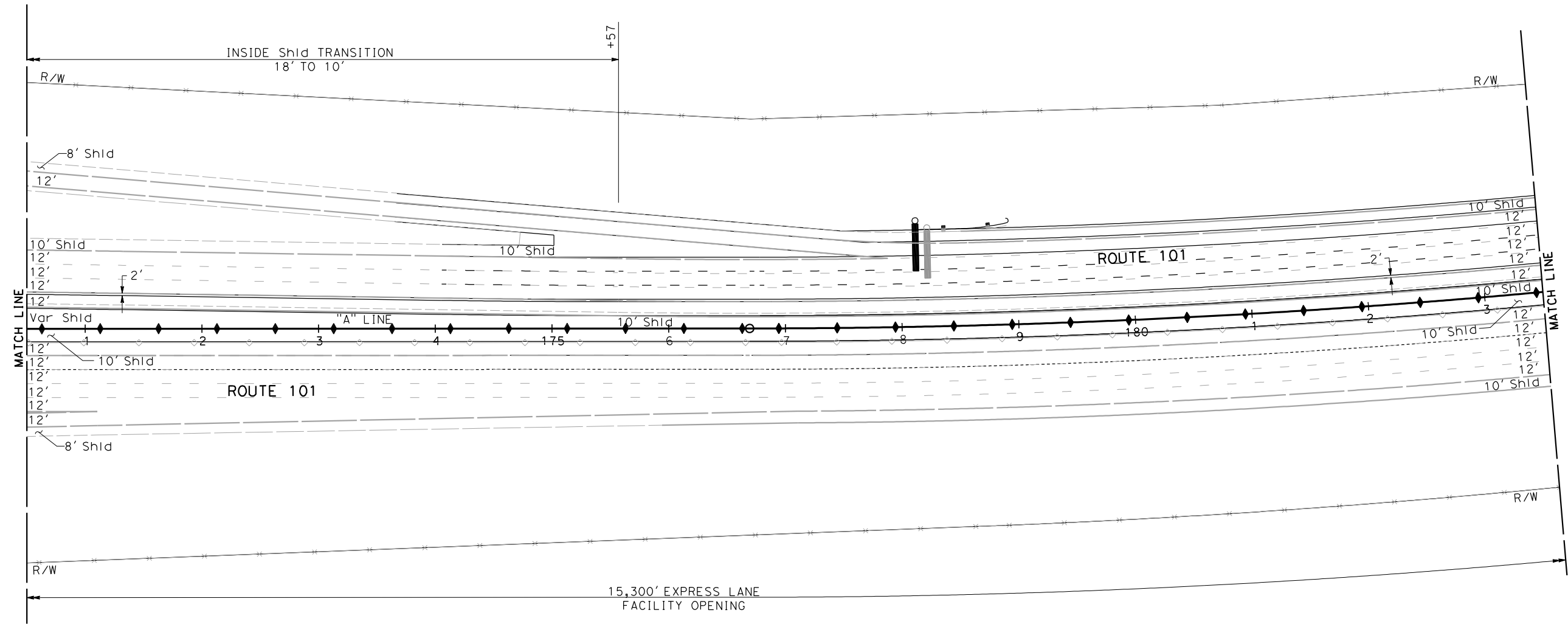
Dist	COUNTY	ROUTE	POST MILES TOTAL PROJECT	SHEET No.	TOTAL SHEETS
4	SCI	101 85	16.00/52.55 23.0/24.1		

REGISTERED CIVIL ENGINEER	DATE
PLANS APPROVAL DATE	

THE STATE OF CALIFORNIA OR ITS OFFICERS OR AGENTS SHALL NOT BE RESPONSIBLE FOR THE ACCURACY OR COMPLETENESS OF SCANNED COPIES OF THIS PLAN SHEET.

URS Corporation 100 W San Fernando St Suite 200 San Jose, CA 95113	Santa Clara Valley Transportation Authority 3331 N First Street San Jose, CA 95134
---	---



STATE OF CALIFORNIA - DEPARTMENT OF TRANSPORTATION	CONSULTANT FUNCTIONAL SUPERVISOR	CHECKED BY	REVISOR	DATE
<b>Caltrans</b>	RAMSEY HISSEN	SARAH CHRISTENSEN		

FOR NOTES AND LEGEND  
SEE SHEET PD-1

**PAVEMENT DELINEATION PLAN**  
SCALE: 1" = 50'  
**PD-14**

APPROVED FOR PAVEMENT DELINEATION WORK ONLY

LAST REVISION: 8-14-14  
 DATE PLOTTED => 10/21/2014  
 TIME PLOTTED => 3:58:17 PM

STATE OF CALIFORNIA - DEPARTMENT OF TRANSPORTATION  
**Caltrans**  
 CONSULTANT FUNCTIONAL SUPERVISOR: RAMSEY HISSEN  
 CHECKED BY: SARAH CHRISTENSEN  
 DESIGNED BY: SARAH CHRISTENSEN  
 REVISIONS: (Table with columns for REVISION NO., DATE, REVISION BY, and REVISION)

**NOTE:**  
 FOR ACCURATE RIGHT OF WAY DATA, CONTACT  
 RIGHT OF WAY ENGINEERING AT THE DISTRICT OFFICE.

Dist	COUNTY	ROUTE	POST MILES TOTAL PROJECT	SHEET No.	TOTAL SHEETS
4	SCI	101 85	16.00/52.55 23.0/24.1		

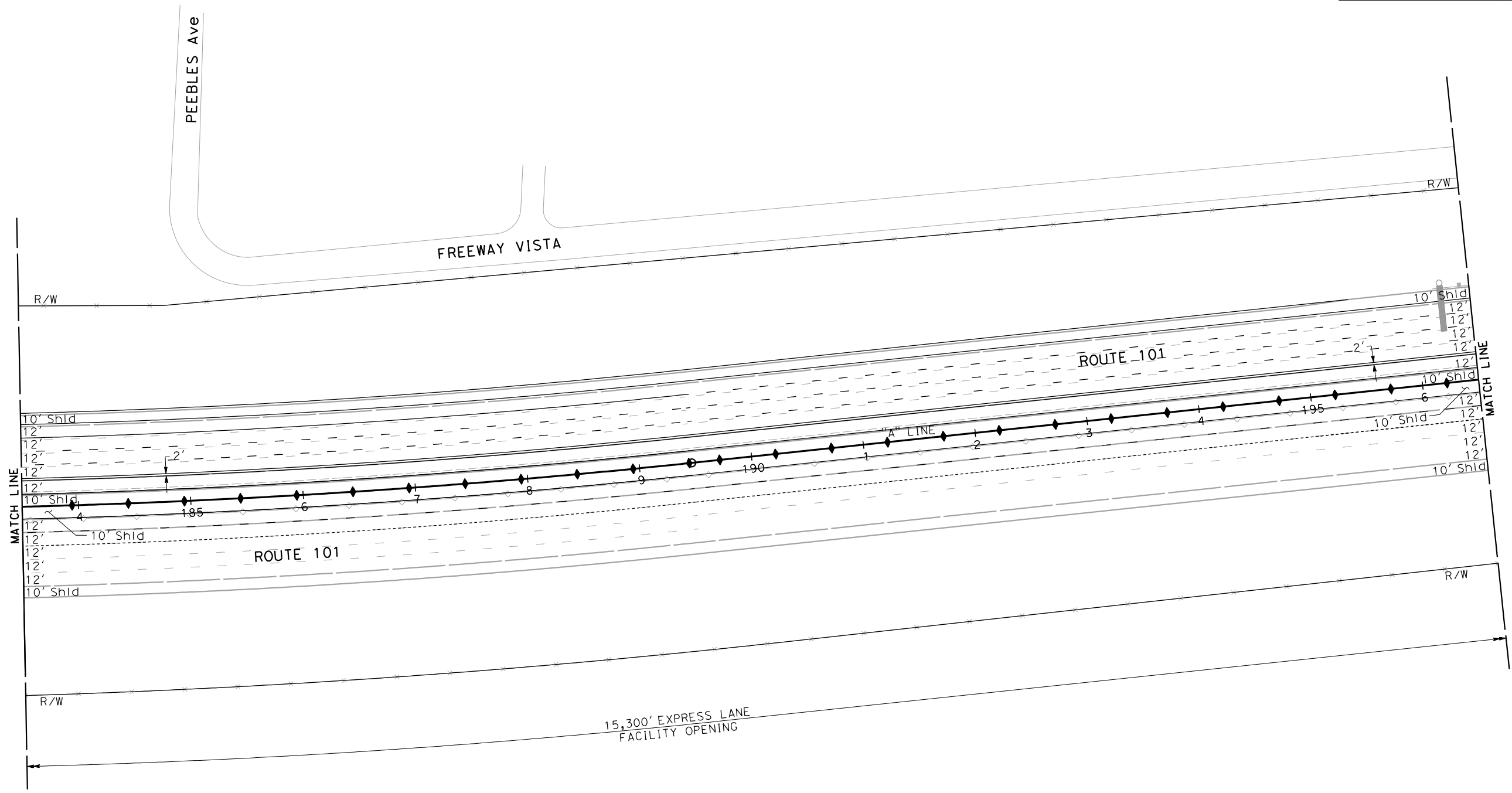
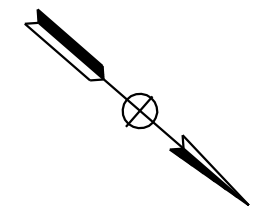
REGISTERED CIVIL ENGINEER DATE \_\_\_\_\_  
 PLANS APPROVAL DATE \_\_\_\_\_

THE STATE OF CALIFORNIA OR ITS OFFICERS OR AGENTS SHALL NOT BE RESPONSIBLE FOR THE ACCURACY OR COMPLETENESS OF SCANNED COPIES OF THIS PLAN SHEET.

URS Corporation  
 100 W San Fernando St  
 Suite 200  
 San Jose, CA 95113

Santa Clara Valley  
 Transportation Authority  
 3331 N First Street  
 San Jose, CA 95134

**M O R G A N H I L L**



FOR NOTES AND LEGEND  
 SEE SHEET PD-1

**PAVEMENT DELINEATION PLAN**  
 SCALE: 1" = 50'  
**PD-15**

APPROVED FOR PAVEMENT DELINEATION WORK ONLY

DATE PLOTTED => 10/21/2014  
 TIME PLOTTED => 3:58:19 PM  
 8-14-14

**NOTE:**

FOR ACCURATE RIGHT OF WAY DATA, CONTACT  
RIGHT OF WAY ENGINEERING AT THE DISTRICT OFFICE.

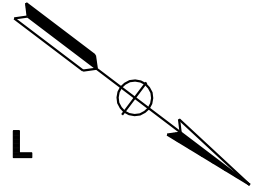

Dist	COUNTY	ROUTE	POST MILES TOTAL PROJECT	SHEET No.	TOTAL SHEETS
4	SCI	101 85	16.00/52.55 23.0/24.1		

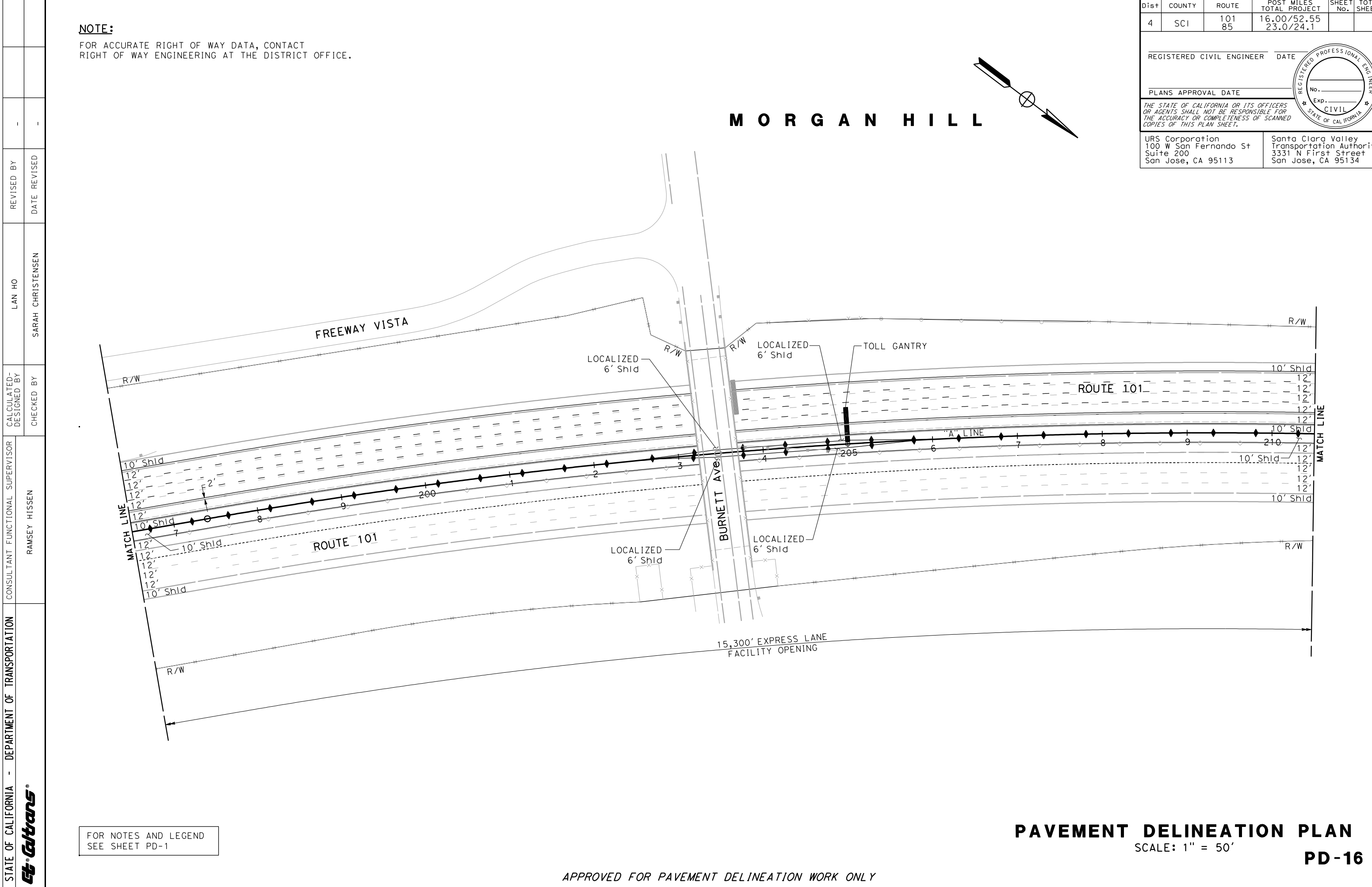
REGISTERED CIVIL ENGINEER	DATE
PLANS APPROVAL DATE	

URS Corporation 100 W San Fernando St Suite 200 San Jose, CA 95113	Santa Clara Valley Transportation Authority 3331 N First Street San Jose, CA 95134
---	---



**M O R G A N H I L L**



STATE OF CALIFORNIA - DEPARTMENT OF TRANSPORTATION	REVISOR	DATE
	LAN HO	SARAH CHRISTENSEN
	CHECKED BY	
CONSULTANT FUNCTIONAL SUPERVISOR	DESIGNED BY	
RAMSEY HISSEN		

FOR NOTES AND LEGEND  
SEE SHEET PD-1

**PAVEMENT DELINEATION PLAN**  
SCALE: 1" = 50'  
**PD-16**


APPROVED FOR PAVEMENT DELINEATION WORK ONLY

LAST REVISION: 8-14-14  
 DATE PLOTTED => 10/21/2014  
 TIME PLOTTED => 3:58:20 PM



**NOTE:**  
FOR ACCURATE RIGHT OF WAY DATA, CONTACT  
RIGHT OF WAY ENGINEERING AT THE DISTRICT OFFICE.

# SAN JOSE



Dist	COUNTY	ROUTE	POST MILES TOTAL PROJECT	SHEET No.	TOTAL SHEETS
4	SCI	101 85	16.00/52.55 23.0/24.1		

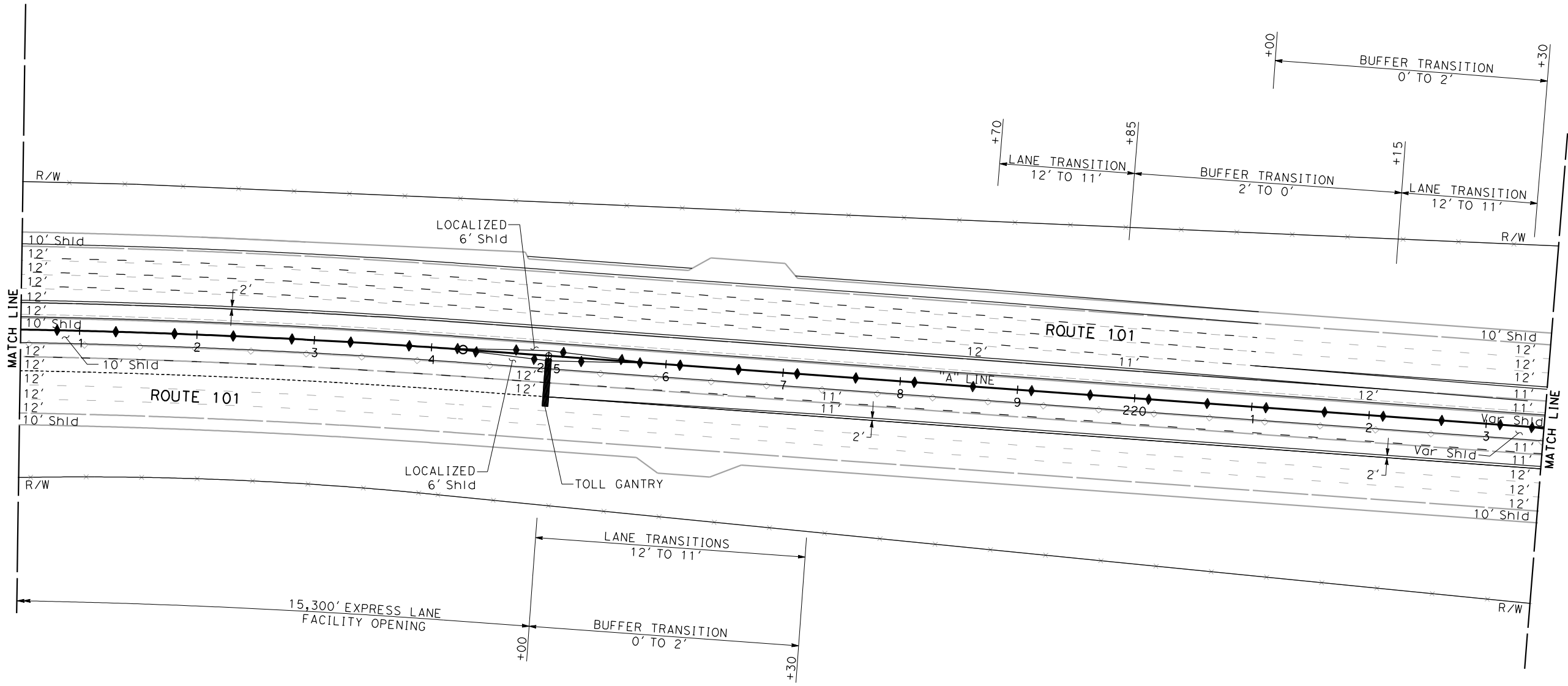
  

REGISTERED CIVIL ENGINEER	DATE
PLANS APPROVAL DATE	

THE STATE OF CALIFORNIA OR ITS OFFICERS OR AGENTS SHALL NOT BE RESPONSIBLE FOR THE ACCURACY OR COMPLETENESS OF SCANNED COPIES OF THIS PLAN SHEET.

URS Corporation 100 W San Fernando St Suite 200 San Jose, CA 95113	Santa Clara Valley Transportation Authority 3331 N First Street San Jose, CA 95134
---	---



STATE OF CALIFORNIA - DEPARTMENT OF TRANSPORTATION	CONSULTANT	FUNCTIONAL SUPERVISOR	CALCULATED-DESIGNED BY	LAN HO	REVISOR
<b>Caltrans</b>	RAMSEY HISSEN	RAMSEY HISSEN	CHECKED BY	SARAH CHRISTENSEN	DATE REVISOR

FOR NOTES AND LEGEND  
SEE SHEET PD-1

## PAVEMENT DELINEATION PLAN

SCALE: 1" = 50'

### PD-17


APPROVED FOR PAVEMENT DELINEATION WORK ONLY

DATE PLOTTED => 10/21/2014  
TIME PLOTTED => 3:58:21 PM

**NOTE:**

FOR ACCURATE RIGHT OF WAY DATA, CONTACT  
RIGHT OF WAY ENGINEERING AT THE DISTRICT OFFICE.

S A N J O S E



Dist	COUNTY	ROUTE	POST MILES TOTAL PROJECT	SHEET No.	TOTAL SHEETS
4	SCI	101 85	16.00/52.55 23.0/24.1		

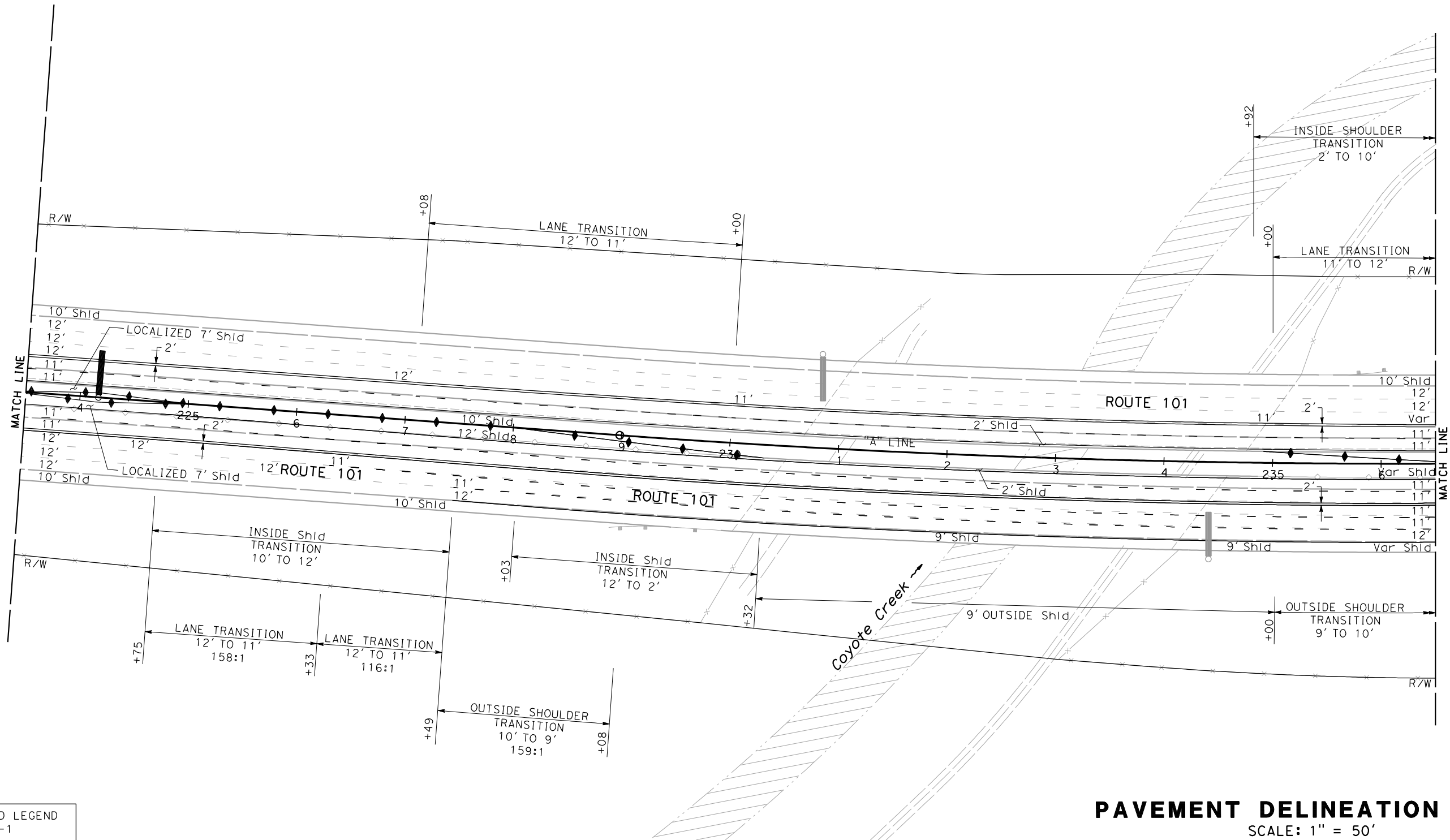
REGISTERED CIVIL ENGINEER	DATE
PLANS APPROVAL DATE	

THE STATE OF CALIFORNIA OR ITS OFFICERS OR AGENTS SHALL NOT BE RESPONSIBLE FOR THE ACCURACY OR COMPLETENESS OF SCANNED COPIES OF THIS PLAN SHEET.

URS Corporation 100 W San Fernando St Suite 200 San Jose, CA 95113	Santa Clara Valley Transportation Authority 3331 N First Street San Jose, CA 95134
---	---



STATE OF CALIFORNIA - DEPARTMENT OF TRANSPORTATION	CONSULTANT FUNCTIONAL SUPERVISOR	CHECKED BY	LAN HO	REVISED BY
RAMSEY HISSEN	RAMSEY HISSEN	SARAH CHRISTENSEN	SARAH CHRISTENSEN	

FOR NOTES AND LEGEND  
SEE SHEET PD-1


**PAVEMENT DELINEATION PLAN**  
SCALE: 1" = 50'  
**PD-18**

APPROVED FOR PAVEMENT DELINEATION WORK ONLY

DATE PLOTTED => 10/21/2014  
TIME PLOTTED => 3:58:23 PM

**NOTE:**  
FOR ACCURATE RIGHT OF WAY DATA, CONTACT  
RIGHT OF WAY ENGINEERING AT THE DISTRICT OFFICE.

SAN JOSE



Dist	COUNTY	ROUTE	POST MILES TOTAL PROJECT	SHEET No.	TOTAL SHEETS
4	SCI	101 85	16.00/52.55 23.0/24.1		

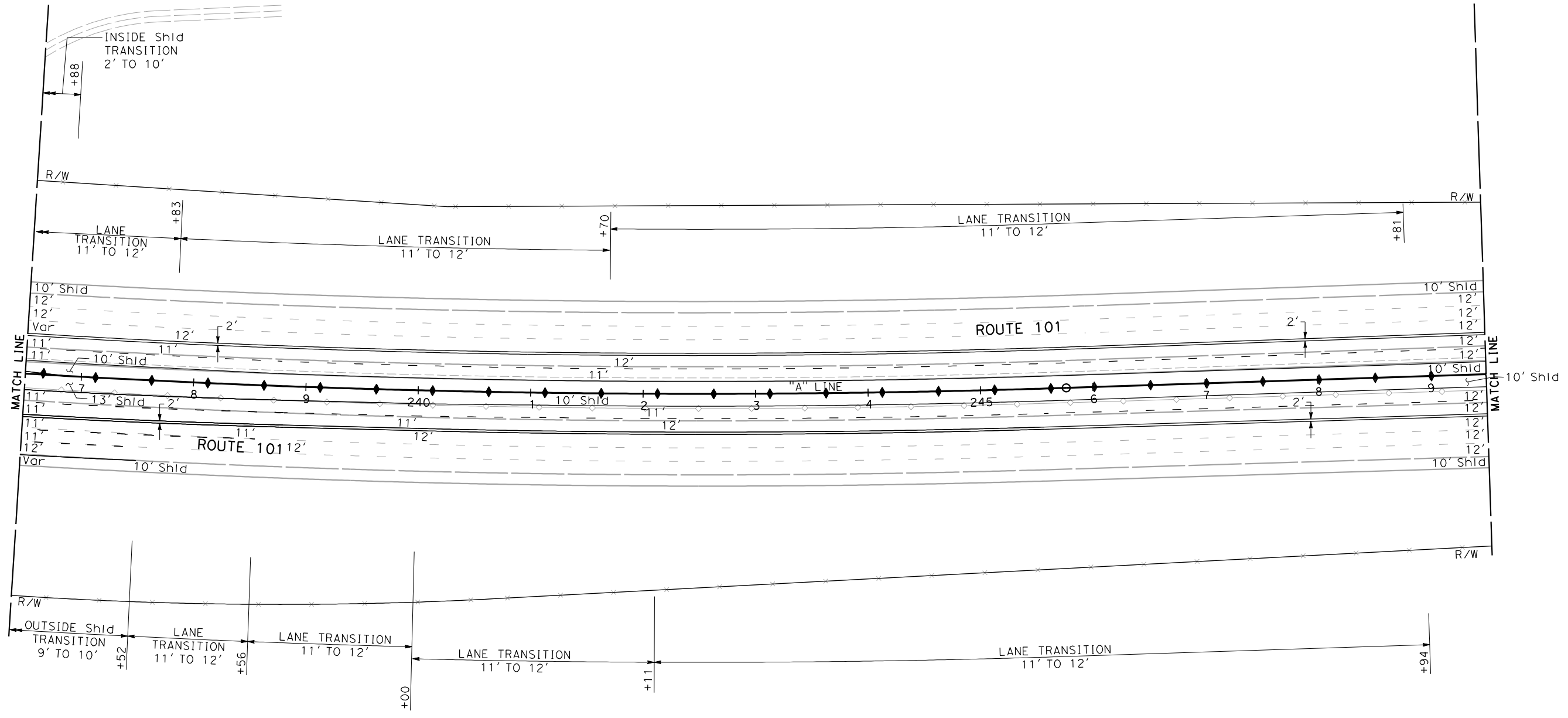
  

REGISTERED CIVIL ENGINEER	DATE
PLANS APPROVAL DATE	

THE STATE OF CALIFORNIA OR ITS OFFICERS OR AGENTS SHALL NOT BE RESPONSIBLE FOR THE ACCURACY OR COMPLETENESS OF SCANNED COPIES OF THIS PLAN SHEET.

URS Corporation 100 W San Fernando St Suite 200 San Jose, CA 95113	Santa Clara Valley Transportation Authority 3331 N First Street San Jose, CA 95134
---	---



STATE OF CALIFORNIA - DEPARTMENT OF TRANSPORTATION	CONSULTANT FUNCTIONAL SUPERVISOR	CHECKED BY	LAN HO	REVISED BY
<b>Caltrans</b>	RAMSEY HISSSEN	SARAH CHRISTENSEN		
				DATE REVISED

FOR NOTES AND LEGEND  
SEE SHEET PD-1

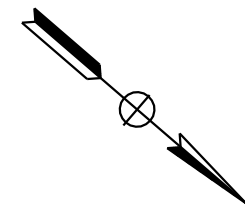
**PAVEMENT DELINEATION PLAN**  
SCALE: 1" = 50'  
**PD-19**

APPROVED FOR PAVEMENT DELINEATION WORK ONLY

DATE PLOTTED => 10/21/2014  
TIME PLOTTED => 3:58:24 PM  
LAST REVISION 8-14-14

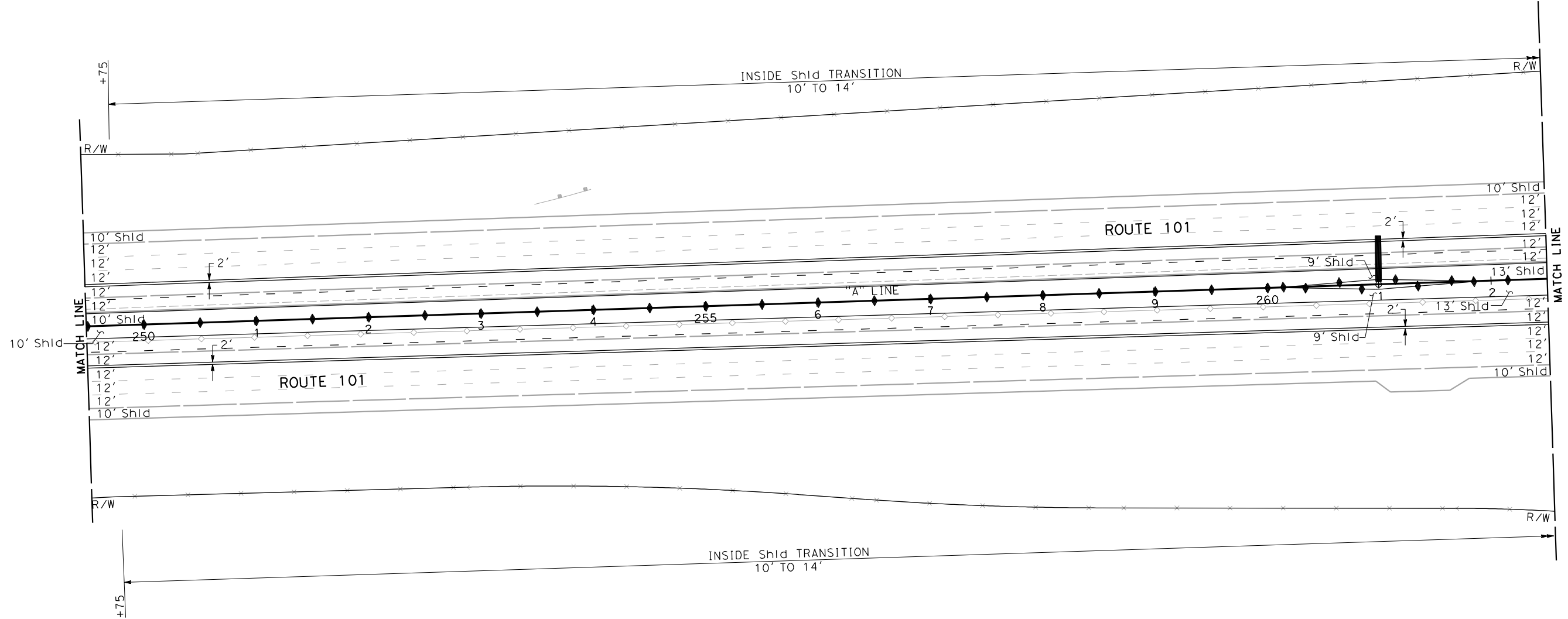
**NOTE:**  
FOR ACCURATE RIGHT OF WAY DATA, CONTACT  
RIGHT OF WAY ENGINEERING AT THE DISTRICT OFFICE.

SAN JOSE



Dist	COUNTY	ROUTE	POST MILES TOTAL PROJECT	SHEET No.	TOTAL SHEETS
4	SCI	101 85	16.00/52.55 23.0/24.1		
REGISTERED CIVIL ENGINEER DATE					
PLANS APPROVAL DATE					
<small>THE STATE OF CALIFORNIA OR ITS OFFICERS OR AGENTS SHALL NOT BE RESPONSIBLE FOR THE ACCURACY OR COMPLETENESS OF SCANNED COPIES OF THIS PLAN SHEET.</small>					
URS Corporation 100 W San Fernando St Suite 200 San Jose, CA 95113			Santa Clara Valley Transportation Authority 3331 N First Street San Jose, CA 95134		

STATE OF CALIFORNIA - DEPARTMENT OF TRANSPORTATION	CONSULTANT	FUNCTIONAL SUPERVISOR	CALCULATED- DESIGNED BY	REVISOR	DATE
EST <b>Caltrans</b>	RAMSEY HISSSEN	RAMSEY HISSSEN	SARAH CHRISTENSEN		



FOR NOTES AND LEGEND  
SEE SHEET PD-1

**PAVEMENT DELINEATION PLAN**  
SCALE: 1" = 50'  
**PD-20**

APPROVED FOR PAVEMENT DELINEATION WORK ONLY

DATE PLOTTED => 10/21/2014    TIME PLOTTED => 3:58:26 PM

STATE OF CALIFORNIA - DEPARTMENT OF TRANSPORTATION  
**Caltrans**  
 CONSULTANT FUNCTIONAL SUPERVISOR  
 RAMSEY HISSEN  
 CALCULATED-DESIGNED BY  
 CHECKED BY  
 LAN HO  
 NELSON HOM  
 REVISED BY  
 DATE REVISED

**NOTE:**  
 FOR ACCURATE RIGHT OF WAY DATA, CONTACT  
 RIGHT OF WAY ENGINEERING AT THE DISTRICT OFFICE.

Dist	COUNTY	ROUTE	POST MILES TOTAL PROJECT	SHEET No.	TOTAL SHEETS
4	SCI	101 85	16.00/52.55 23.0/24.1		

REGISTERED CIVIL ENGINEER DATE \_\_\_\_\_

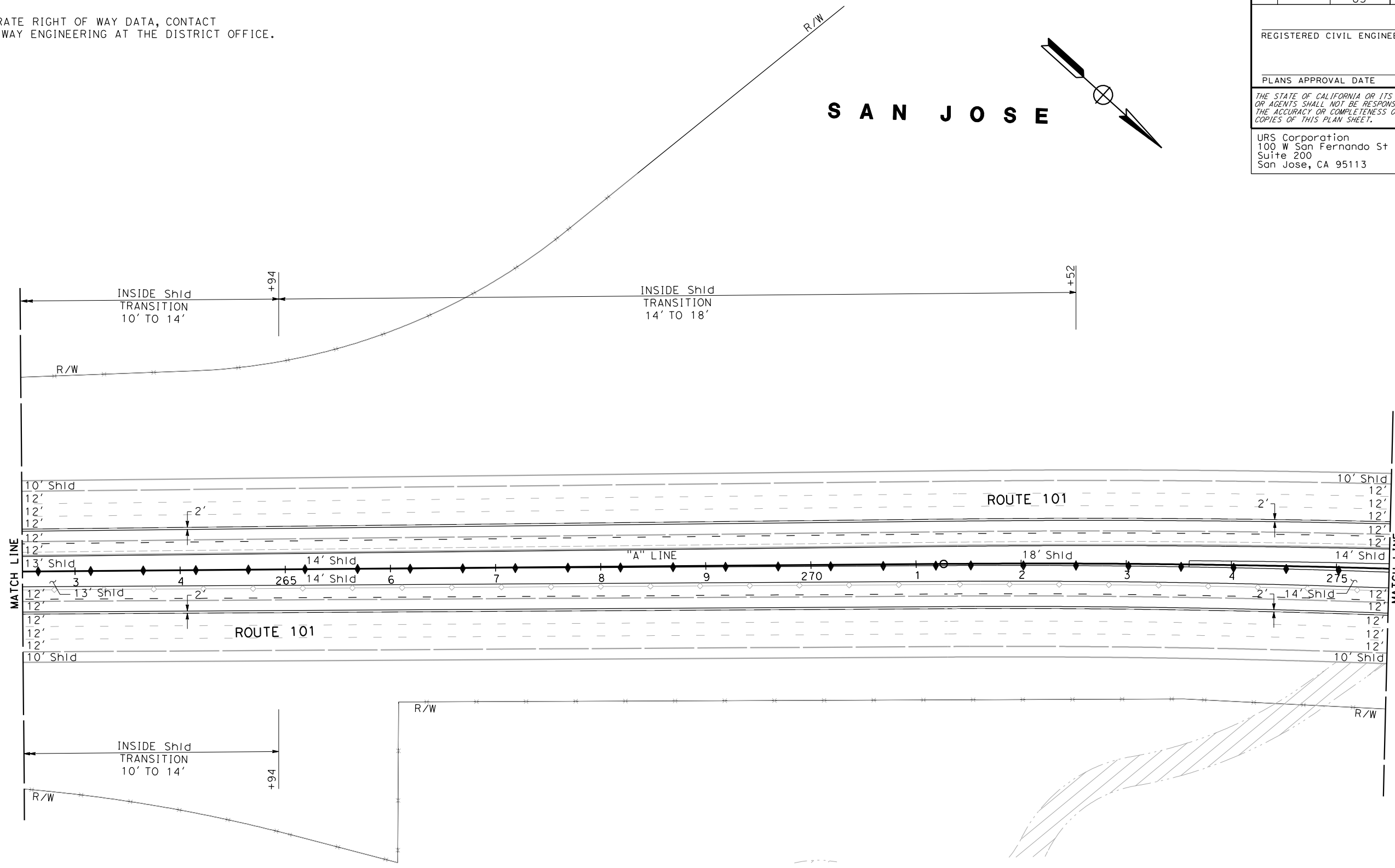
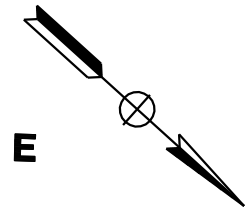
PLANS APPROVAL DATE \_\_\_\_\_

THE STATE OF CALIFORNIA OR ITS OFFICERS OR AGENTS SHALL NOT BE RESPONSIBLE FOR THE ACCURACY OR COMPLETENESS OF SCANNED COPIES OF THIS PLAN SHEET.

URS Corporation  
 100 W San Fernando St  
 Suite 200  
 San Jose, CA 95113

Santa Clara Valley  
 Transportation Authority  
 3331 N First Street  
 San Jose, CA 95134

SAN JOSE



FOR NOTES AND LEGEND  
 SEE SHEET PD-1

**PAVEMENT DELINEATION PLAN**  
 SCALE: 1" = 50'  
**PD-21**

APPROVED FOR PAVEMENT DELINEATION WORK ONLY

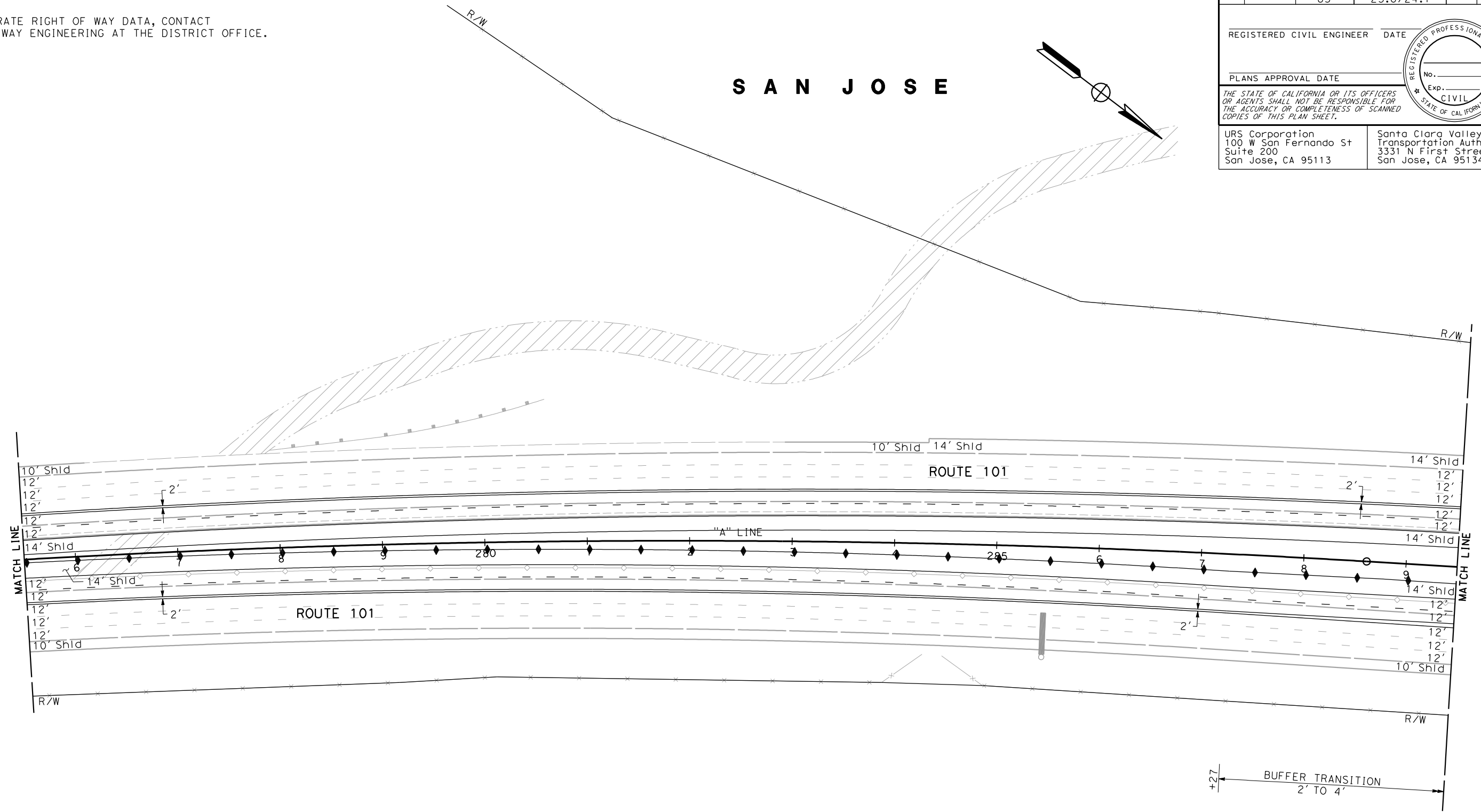
LAST REVISION DATE PLOTTED => 10/21/2014 11-14-12 TIME PLOTTED => 3:58:27 PM

STATE OF CALIFORNIA - DEPARTMENT OF TRANSPORTATION  
**Caltrans**  
 CONSULTANT FUNCTIONAL SUPERVISOR: RAMSEY HISSEN  
 CALCULATED/DESIGNED BY: CHECKED BY: SARAH CHRISTENSEN  
 LAN HO: REVISED BY: DATE REVISIED:

**NOTE:**  
 FOR ACCURATE RIGHT OF WAY DATA, CONTACT  
 RIGHT OF WAY ENGINEERING AT THE DISTRICT OFFICE.

Dist	COUNTY	ROUTE	POST MILES TOTAL PROJECT	SHEET No.	TOTAL SHEETS
4	SCI	101 85	16.00/52.55 23.0/24.1		

REGISTERED CIVIL ENGINEER DATE \_\_\_\_\_  
 PLANS APPROVAL DATE \_\_\_\_\_  
 THE STATE OF CALIFORNIA OR ITS OFFICERS OR AGENTS SHALL NOT BE RESPONSIBLE FOR THE ACCURACY OR COMPLETENESS OF SCANNED COPIES OF THIS PLAN SHEET.  
 URS Corporation 100 W San Fernando St Suite 200 San Jose, CA 95113  
 Santa Clara Valley Transportation Authority 3331 N First Street San Jose, CA 95134



±27' BUFFER TRANSITION  
 2' TO 4'

FOR NOTES AND LEGEND  
 SEE SHEET PD-1

**PAVEMENT DELINEATION PLAN**  
 SCALE: 1" = 50'  
**PD-22**

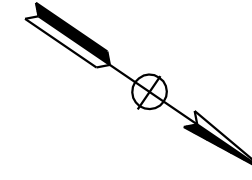
APPROVED FOR PAVEMENT DELINEATION WORK ONLY

DATE PLOTTED => 10/21/2014  
 TIME PLOTTED => 3:58:28 PM  
 8-14-14

**NOTE:**

FOR ACCURATE RIGHT OF WAY DATA, CONTACT  
RIGHT OF WAY ENGINEERING AT THE DISTRICT OFFICE.

S A N J O S E



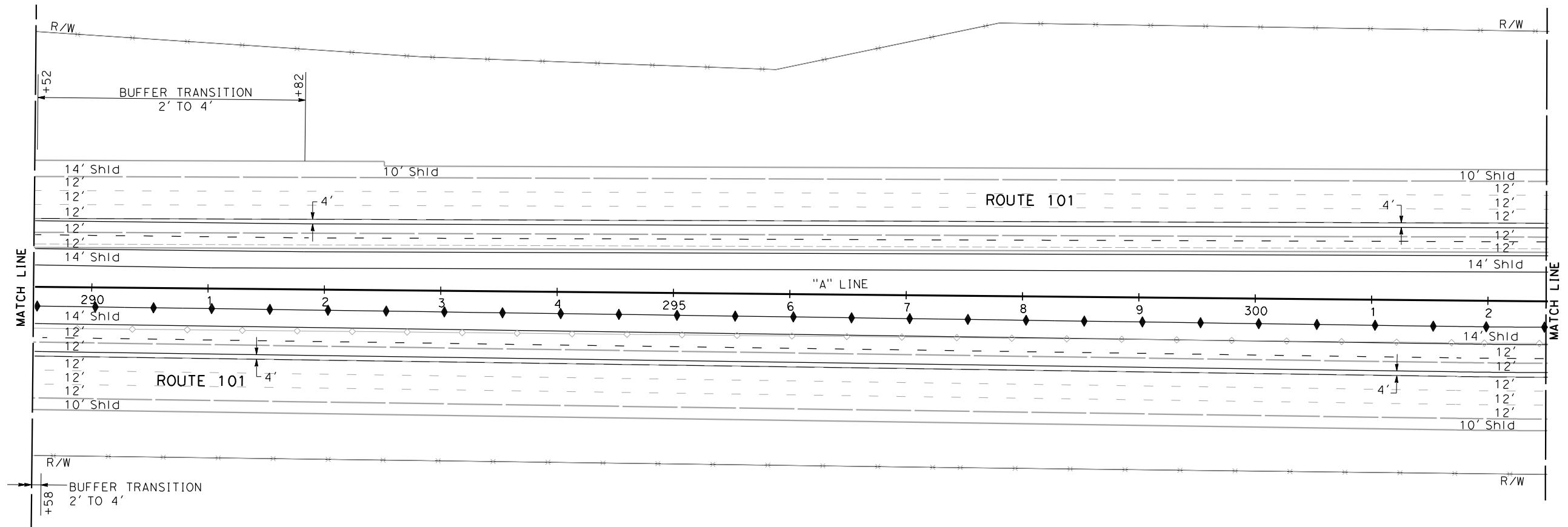
Dist	COUNTY	ROUTE	POST MILES TOTAL PROJECT	SHEET No.	TOTAL SHEETS
4	SCI	101 85	16.00/52.55 23.0/24.1		

REGISTERED CIVIL ENGINEER	DATE
PLANS APPROVAL DATE	

THE STATE OF CALIFORNIA OR ITS OFFICERS OR AGENTS SHALL NOT BE RESPONSIBLE FOR THE ACCURACY OR COMPLETENESS OF SCANNED COPIES OF THIS PLAN SHEET.

URS Corporation 100 W San Fernando St Suite 200 San Jose, CA 95113	Santa Clara Valley Transportation Authority 3331 N First Street San Jose, CA 95134
---	---



STATE OF CALIFORNIA - DEPARTMENT OF TRANSPORTATION	CONSULTANT SUPERVISOR	CHECKED BY	REVISOR	DATE
<b>Caltrans</b>	RAMSEY HISSEN	SARAH CHRISTENSEN		

FOR NOTES AND LEGEND  
SEE SHEET PD-1

**PAVEMENT DELINEATION PLAN**  
SCALE: 1" = 50'  
**PD-23**

APPROVED FOR PAVEMENT DELINEATION WORK ONLY

LAST REVISION: 8-14-14  
 DATE PLOTTED => 10/21/2014  
 TIME PLOTTED => 3:58:30 PM

**NOTE:**

FOR ACCURATE RIGHT OF WAY DATA, CONTACT  
RIGHT OF WAY ENGINEERING AT THE DISTRICT OFFICE.

Dist	COUNTY	ROUTE	POST MILES TOTAL PROJECT	SHEET No.	TOTAL SHEETS
4	SCI	101 85	16.00/52.55 23.0/24.1		

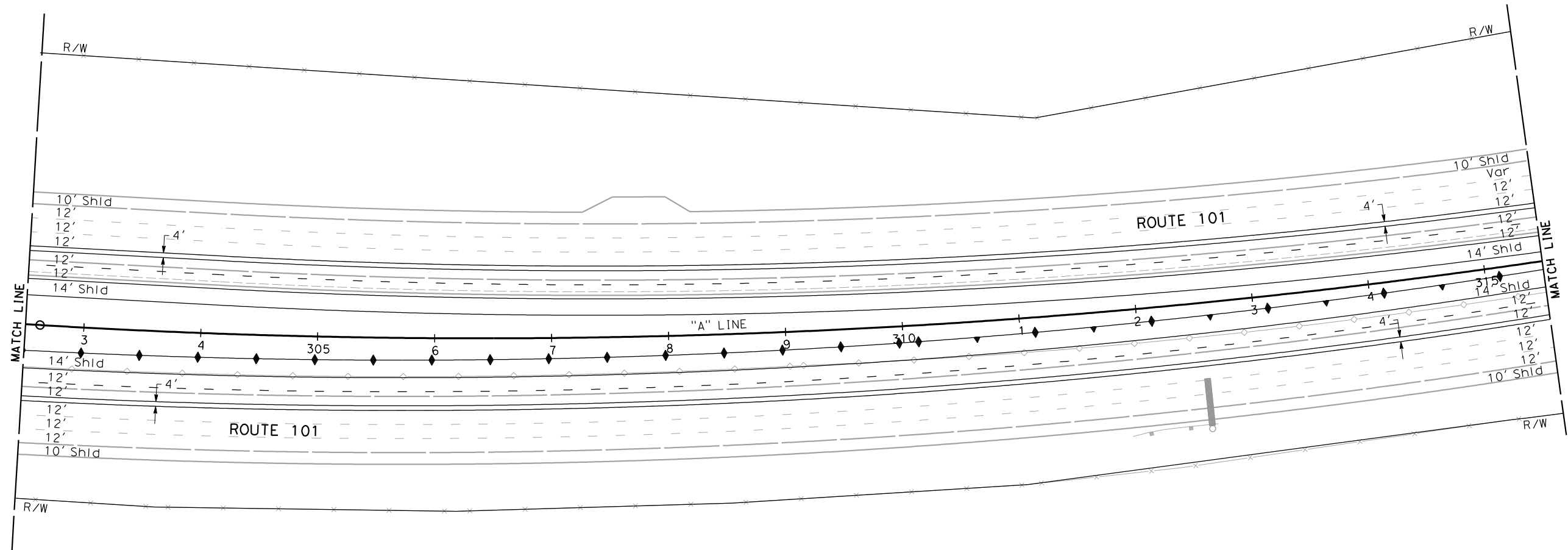
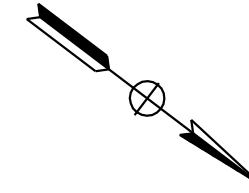
  

REGISTERED CIVIL ENGINEER	DATE
PLANS APPROVAL DATE	

URS Corporation 100 W San Fernando St Suite 200 San Jose, CA 95113	Santa Clara Valley Transportation Authority 3331 N First Street San Jose, CA 95134
---	---

S A N J O S E



STATE OF CALIFORNIA - DEPARTMENT OF TRANSPORTATION	CONSULTANT FUNCTIONAL SUPERVISOR	CHECKED BY	REVISOR	DATE
<b>Caltrans</b>	RAMSEY HISSEN	SARAH CHRISTENSEN		

FOR NOTES AND LEGEND  
SEE SHEET PD-1

**PAVEMENT DELINEATION PLAN**  
SCALE: 1" = 50'  
**PD-24**

APPROVED FOR PAVEMENT DELINEATION WORK ONLY


DATE PLOTTED => 10/21/2014  
TIME PLOTTED => 3:58:31 PM  
8-14-14



**NOTE:**

FOR ACCURATE RIGHT OF WAY DATA, CONTACT  
RIGHT OF WAY ENGINEERING AT THE DISTRICT OFFICE.

S A N J O S E



Dist	COUNTY	ROUTE	POST MILES TOTAL PROJECT	SHEET No.	TOTAL SHEETS
4	SCI	101 85	16.00/52.55 23.0/24.1		

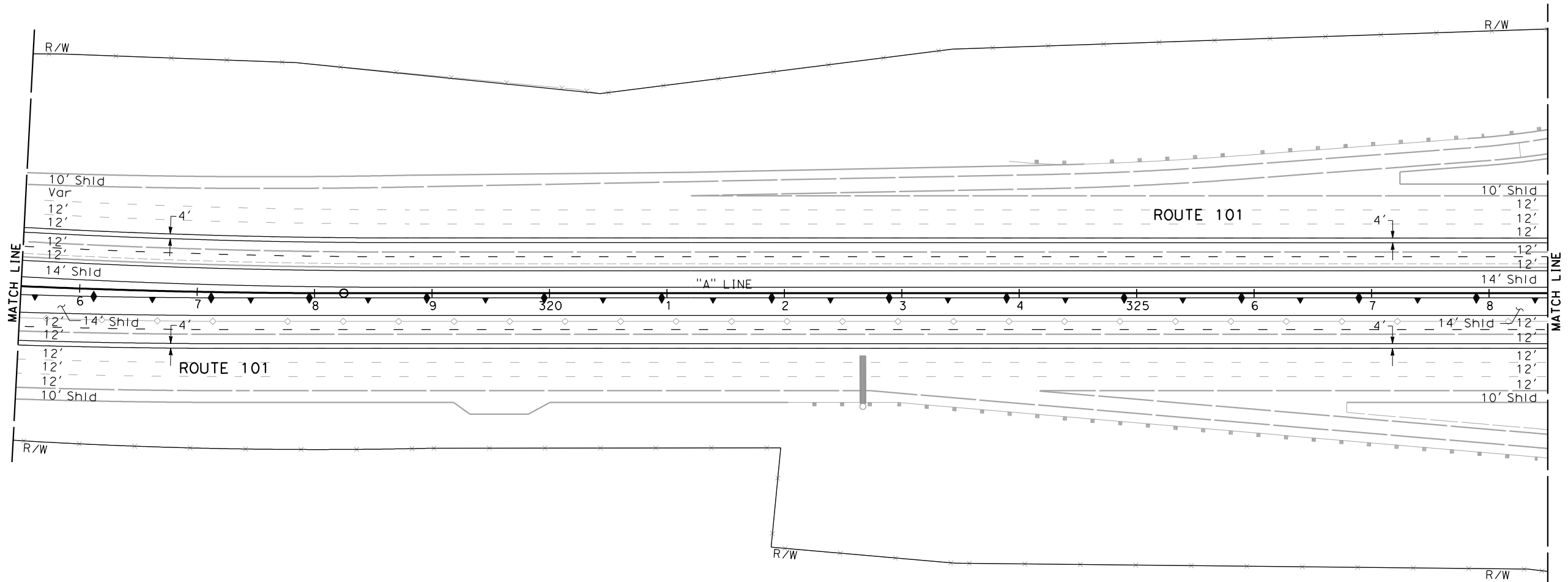
REGISTERED CIVIL ENGINEER	DATE
PLANS APPROVAL DATE	

THE STATE OF CALIFORNIA OR ITS OFFICERS OR AGENTS SHALL NOT BE RESPONSIBLE FOR THE ACCURACY OR COMPLETENESS OF SCANNED COPIES OF THIS PLAN SHEET.

URS Corporation 100 W San Fernando St Suite 200 San Jose, CA 95113	Santa Clara Valley Transportation Authority 3331 N First Street San Jose, CA 95134
---	---

STATE OF CALIFORNIA - DEPARTMENT OF TRANSPORTATION	CONSULTANT	FUNCTIONAL SUPERVISOR	CALCULATED-DESIGNED BY	LAN HO	REVISOR
	RAMSEY HISSEN		CHECKED BY	SARAH CHRISTENSEN	DATE REVISION




FOR NOTES AND LEGEND  
SEE SHEET PD-1

**PAVEMENT DELINEATION PLAN**  
SCALE: 1" = 50'  
**PD-25**

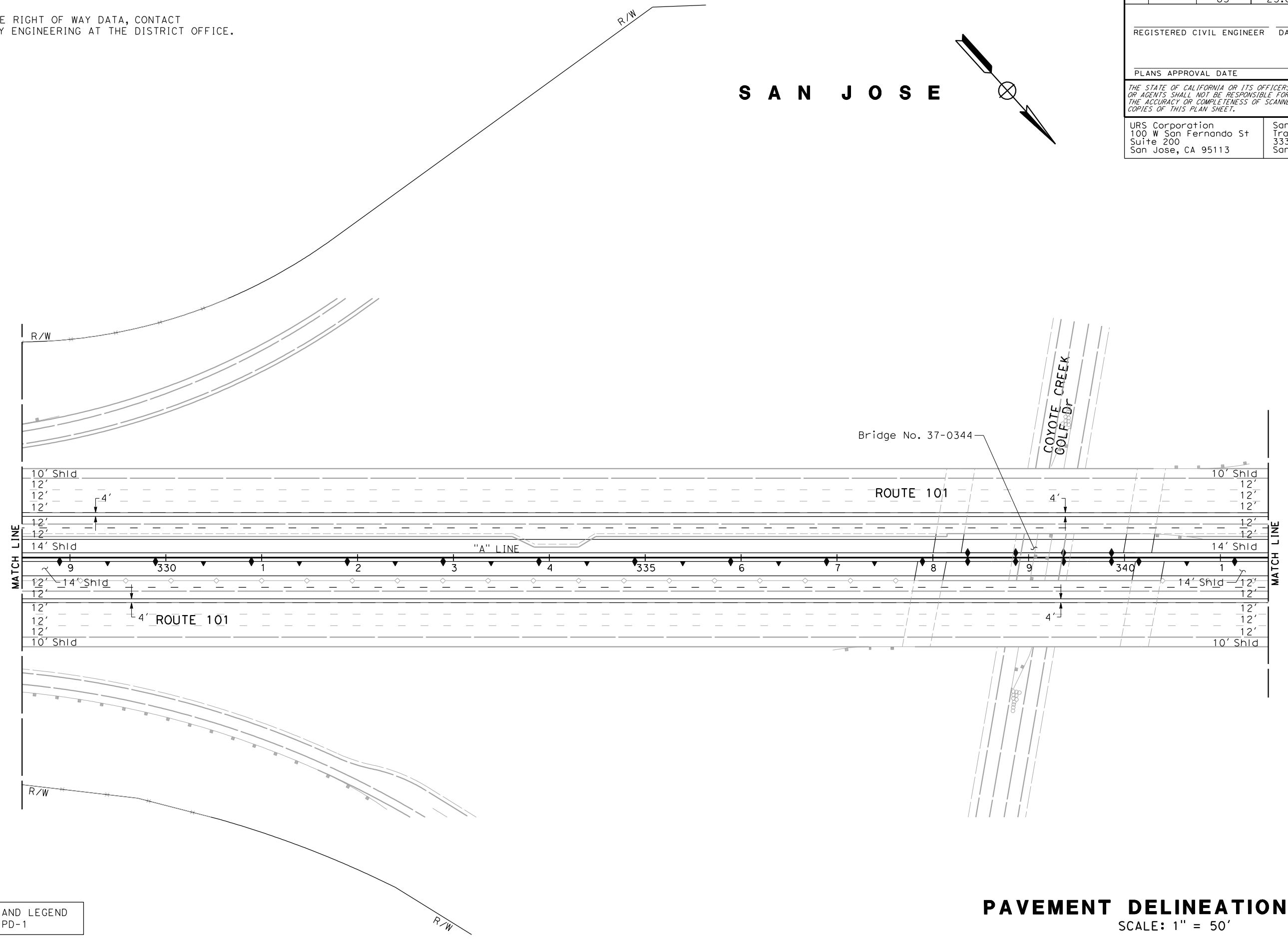

APPROVED FOR PAVEMENT DELINEATION WORK ONLY


DATE PLOTTED => 10/21/2014  
TIME PLOTTED => 3:58:32 PM  
8-14-14

Dist	COUNTY	ROUTE	POST MILES TOTAL PROJECT	SHEET No.	TOTAL SHEETS
4	SCI	101 85	16.00/52.55 23.0/24.1		
REGISTERED CIVIL ENGINEER			DATE		
PLANS APPROVAL DATE					
					
URS Corporation 100 W San Fernando St Suite 200 San Jose, CA 95113			Santa Clara Valley Transportation Authority 3331 N First Street San Jose, CA 95134		

**NOTE:**  
FOR ACCURATE RIGHT OF WAY DATA, CONTACT  
RIGHT OF WAY ENGINEERING AT THE DISTRICT OFFICE.

SAN JOSE



STATE OF CALIFORNIA - DEPARTMENT OF TRANSPORTATION	CONSULTANT	FUNCTIONAL SUPERVISOR	CALCULATED-DESIGNED BY	LAN HO	REVISED BY
	RAMSEY HISSEN	RAMSEY HISSEN	CHECKED BY	SARAH CHRISTENSEN	DATE REVISED

FOR NOTES AND LEGEND  
SEE SHEET PD-1

**PAVEMENT DELINEATION PLAN**  
SCALE: 1" = 50'  
**PD-26**

APPROVED FOR PAVEMENT DELINEATION WORK ONLY

DATE PLOTTED => 10/21/2014  
TIME PLOTTED => 3:58:33 PM  
LAST REVISION 8-14-14

STATE OF CALIFORNIA - DEPARTMENT OF TRANSPORTATION  
**Caltrans**  
 CONSULTANT FUNCTIONAL SUPERVISOR: RAMSEY HISSEN  
 CALCULATED/DESIGNED BY: CHECKED BY:  
 LAN HO: SARAH CHRISTENSEN  
 REVISED BY: DATE REVISED:

**NOTE:**  
 FOR ACCURATE RIGHT OF WAY DATA, CONTACT  
 RIGHT OF WAY ENGINEERING AT THE DISTRICT OFFICE.

Dist	COUNTY	ROUTE	POST MILES TOTAL PROJECT	SHEET No.	TOTAL SHEETS
4	SCI	101 85	16.00/52.55 23.0/24.1		

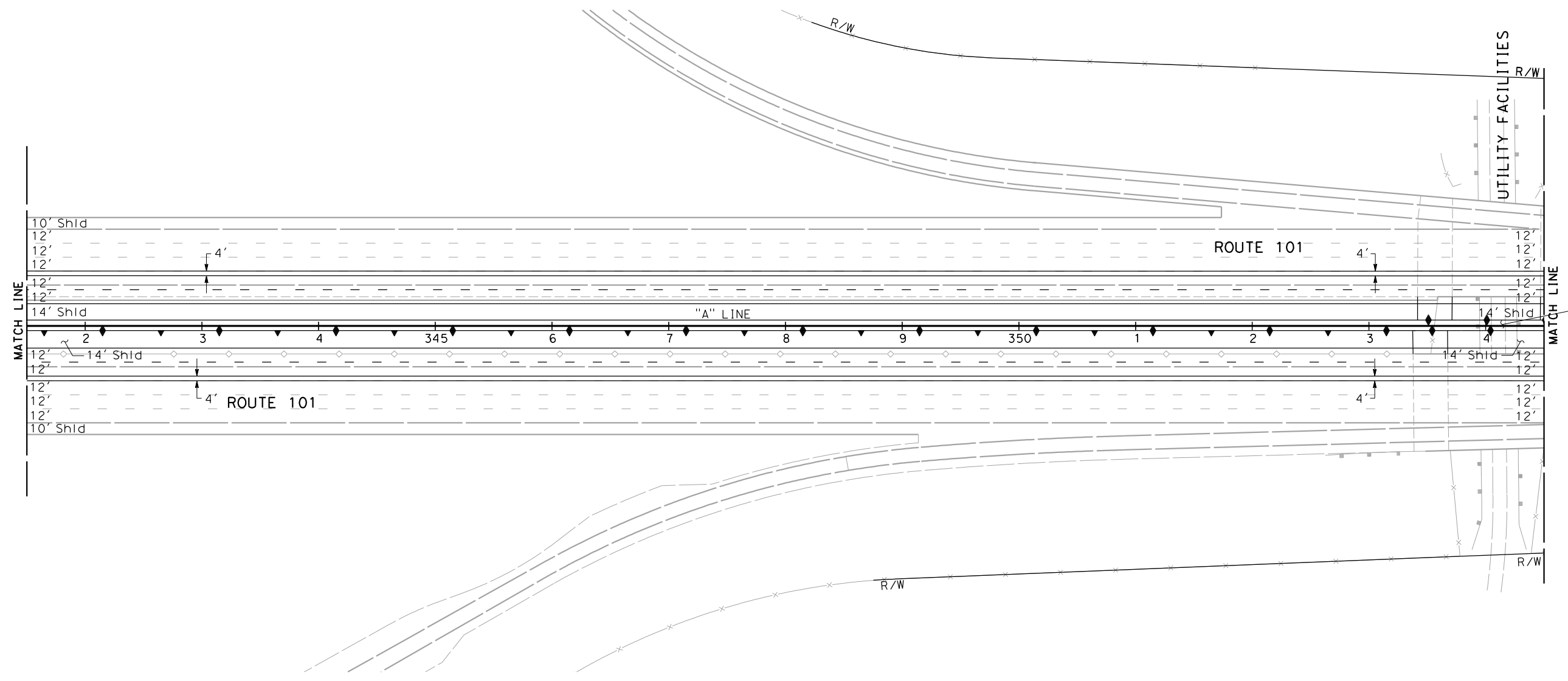
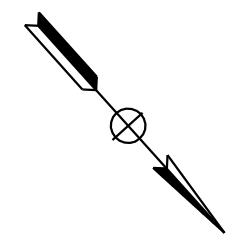
REGISTERED CIVIL ENGINEER DATE \_\_\_\_\_  
 PLANS APPROVAL DATE \_\_\_\_\_  
 No. \_\_\_\_\_  
 Exp. \_\_\_\_\_  
 CIVIL  
 STATE OF CALIFORNIA

THE STATE OF CALIFORNIA OR ITS OFFICERS OR AGENTS SHALL NOT BE RESPONSIBLE FOR THE ACCURACY OR COMPLETENESS OF SCANNED COPIES OF THIS PLAN SHEET.

URS Corporation  
 100 W San Fernando St  
 Suite 200  
 San Jose, CA 95113

Santa Clara Valley  
 Transportation Authority  
 3331 N First Street  
 San Jose, CA 95134

S A N J O S E



Bridge No. 37-0404

FOR NOTES AND LEGEND  
 SEE SHEET PD-1

**PAVEMENT DELINEATION PLAN**  
 SCALE: 1" = 50'  
**PD-27**

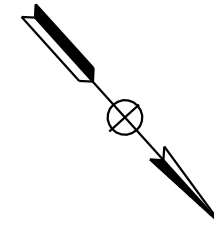
APPROVED FOR PAVEMENT DELINEATION WORK ONLY

DATE PLOTTED => 10/21/2014  
 TIME PLOTTED => 3:58:35 PM  
 8-14-14

**NOTE:**

FOR ACCURATE RIGHT OF WAY DATA, CONTACT  
RIGHT OF WAY ENGINEERING AT THE DISTRICT OFFICE.

S A N J O S E



Dist	COUNTY	ROUTE	POST MILES TOTAL PROJECT	SHEET No.	TOTAL SHEETS
4	SCI	101 85	16.00/52.55 23.0/24.1		

REGISTERED CIVIL ENGINEER	DATE
PLANS APPROVAL DATE	

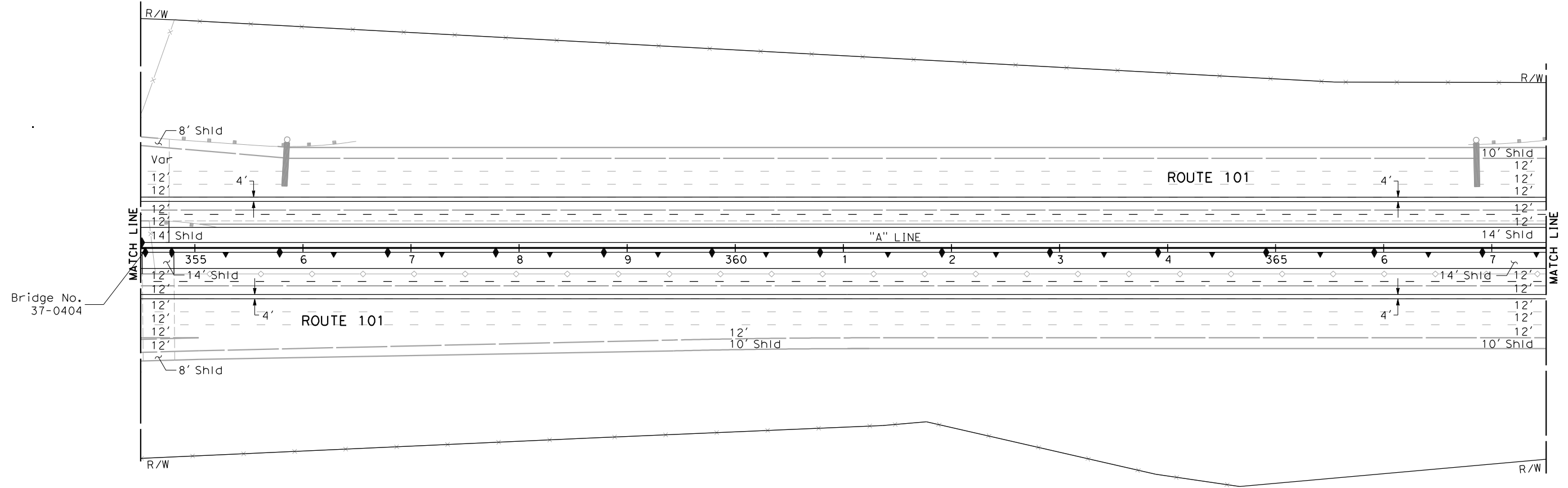
  

THE STATE OF CALIFORNIA OR ITS OFFICERS OR AGENTS SHALL NOT BE RESPONSIBLE FOR THE ACCURACY OR COMPLETENESS OF SCANNED COPIES OF THIS PLAN SHEET.

URS Corporation 100 W San Fernando St Suite 200 San Jose, CA 95113	Santa Clara Valley Transportation Authority 3331 N First Street San Jose, CA 95134
---	---

STATE OF CALIFORNIA - DEPARTMENT OF TRANSPORTATION	ESTABLISHED 1907
CONSULTANT	RAMSEY HISSEN
FUNCTIONAL SUPERVISOR	
DESIGNED BY	
CHECKED BY	
LAN HO	SARAH CHRISTENSEN
REVISED BY	
DATE REVISED	



Bridge No.  
37-0404

FOR NOTES AND LEGEND  
SEE SHEET PD-1

**PAVEMENT DELINEATION PLAN**  
SCALE: 1" = 50'  
**PD-28**


APPROVED FOR PAVEMENT DELINEATION WORK ONLY

DATE PLOTTED => 10/21/2014  
TIME PLOTTED => 3:58:36 PM

**NOTE:**

FOR ACCURATE RIGHT OF WAY DATA, CONTACT  
RIGHT OF WAY ENGINEERING AT THE DISTRICT OFFICE.

S A N J O S E



Dist	COUNTY	ROUTE	POST MILES TOTAL PROJECT	SHEET No.	TOTAL SHEETS
4	SCI	101 85	16.00/52.55 23.0/24.1		

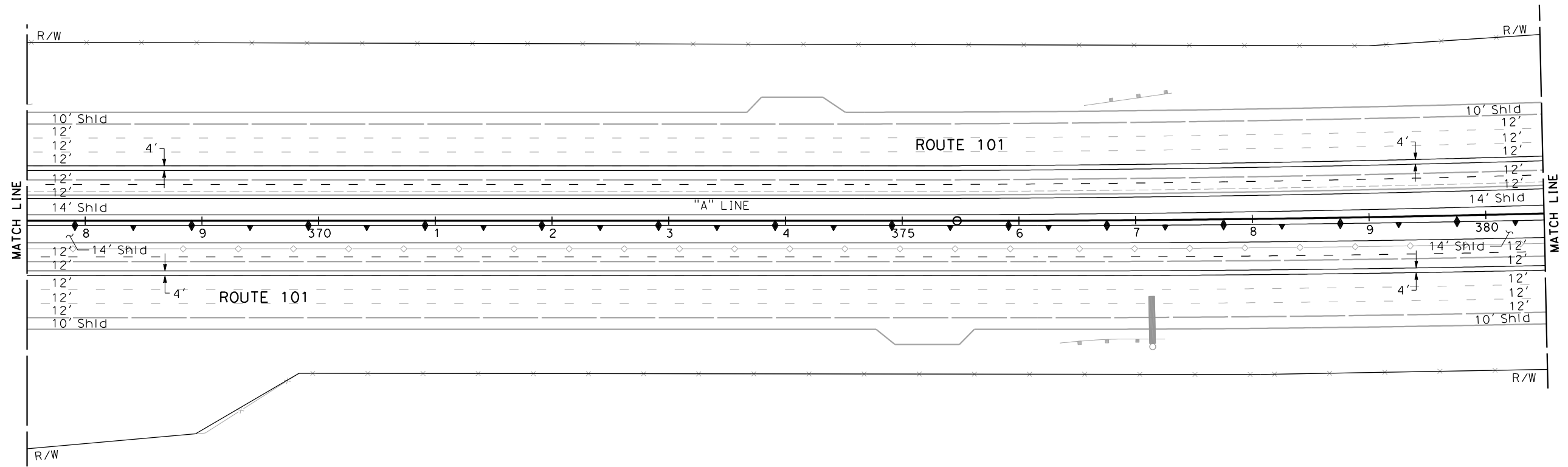
REGISTERED CIVIL ENGINEER	DATE
PLANS APPROVAL DATE	

REGISTERED PROFESSIONAL ENGINEER  
 No. \_\_\_\_\_  
 Exp. \_\_\_\_\_  
 CIVIL  
 STATE OF CALIFORNIA

THE STATE OF CALIFORNIA OR ITS OFFICERS OR AGENTS SHALL NOT BE RESPONSIBLE FOR THE ACCURACY OR COMPLETENESS OF SCANNED COPIES OF THIS PLAN SHEET.

URS Corporation 100 W San Fernando St Suite 200 San Jose, CA 95113	Santa Clara Valley Transportation Authority 3331 N First Street San Jose, CA 95134
---	---

STATE OF CALIFORNIA - DEPARTMENT OF TRANSPORTATION	CONSULTANT	FUNCTIONAL SUPERVISOR	CALCULATED-DESIGNED BY	LAN HO	REVISOR
et Caltrans	RAMSEY HISSEN	RAMSEY HISSEN	CHECKED BY	SARAH CHRISTENSEN	DATE REVISOR



FOR NOTES AND LEGEND  
SEE SHEET PD-1

**PAVEMENT DELINEATION PLAN**  
SCALE: 1" = 50'  
**PD-29**

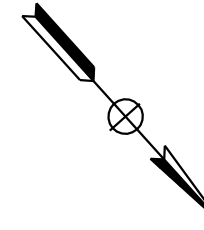
APPROVED FOR PAVEMENT DELINEATION WORK ONLY

LAST REVISION 8-14-14  
 DATE PLOTTED => 10/21/2014  
 TIME PLOTTED => 3:58:37 PM

**NOTE:**

FOR ACCURATE RIGHT OF WAY DATA, CONTACT  
RIGHT OF WAY ENGINEERING AT THE DISTRICT OFFICE.

**S A N J O S E**



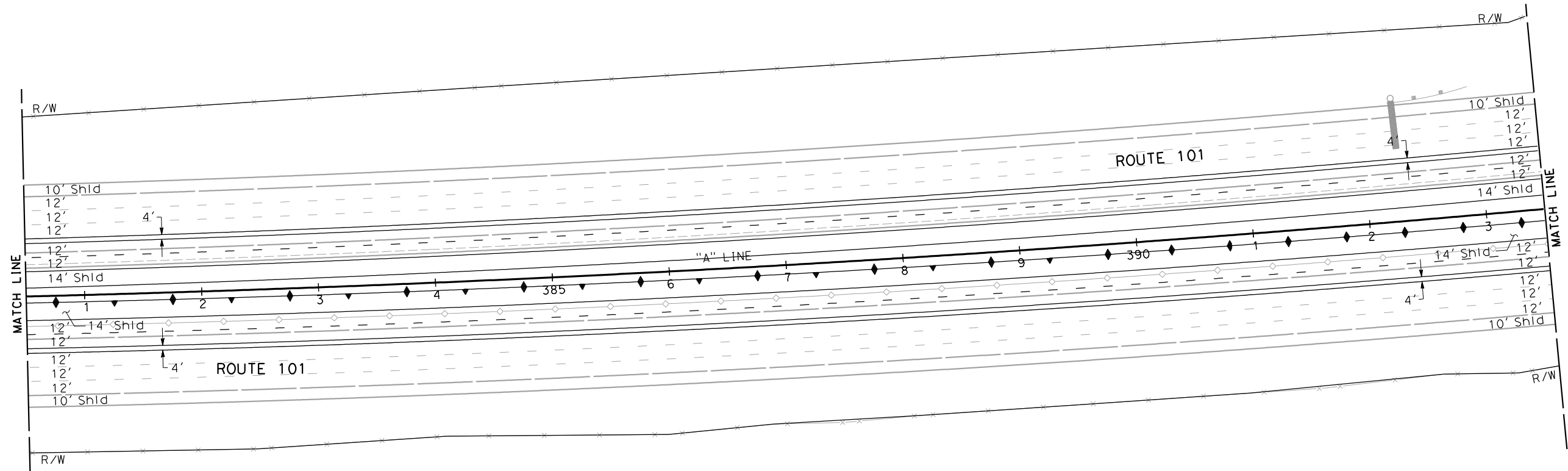
Dist	COUNTY	ROUTE	POST MILES TOTAL PROJECT	SHEET No.	TOTAL SHEETS
4	SCI	101 85	16.00/52.55 23.0/24.1		

REGISTERED CIVIL ENGINEER	DATE
PLANS APPROVAL DATE	

THE STATE OF CALIFORNIA OR ITS OFFICERS OR AGENTS SHALL NOT BE RESPONSIBLE FOR THE ACCURACY OR COMPLETENESS OF SCANNED COPIES OF THIS PLAN SHEET.

URS Corporation 100 W San Fernando St Suite 200 San Jose, CA 95113	Santa Clara Valley Transportation Authority 3331 N First Street San Jose, CA 95134
---	---



STATE OF CALIFORNIA - DEPARTMENT OF TRANSPORTATION	ESTABLISHED 1945
CONSULTANT	FUNCTIONAL SUPERVISOR
RAMSEY HISSEN	
CALCULATED-DESIGNED BY	CHECKED BY
LAN HO	SARAH CHRISTENSEN
REVISOR	DATE

FOR NOTES AND LEGEND  
SEE SHEET PD-1

**PAVEMENT DELINEATION PLAN**  
SCALE: 1" = 50'  
**PD-30**

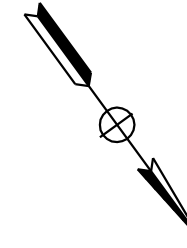
APPROVED FOR PAVEMENT DELINEATION WORK ONLY

DATE PLOTTED => 10/21/2014  
TIME PLOTTED => 3:58:38 PM  
LAST REVISION 8-14-14

**NOTE:**

FOR ACCURATE RIGHT OF WAY DATA, CONTACT  
RIGHT OF WAY ENGINEERING AT THE DISTRICT OFFICE.

S A N J O S E



Dist	COUNTY	ROUTE	POST MILES TOTAL PROJECT	SHEET No.	TOTAL SHEETS
4	SCI	101 85	16.00/52.55 23.0/24.1		

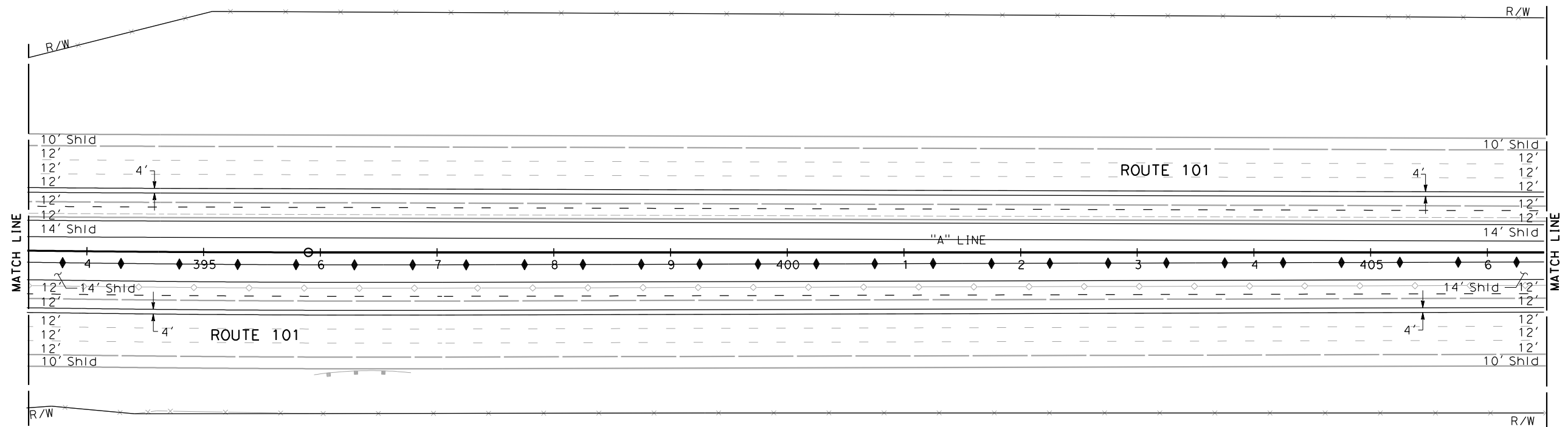
  

REGISTERED CIVIL ENGINEER	DATE
PLANS APPROVAL DATE	

THE STATE OF CALIFORNIA OR ITS OFFICERS OR AGENTS SHALL NOT BE RESPONSIBLE FOR THE ACCURACY OR COMPLETENESS OF SCANNED COPIES OF THIS PLAN SHEET.

URS Corporation 100 W San Fernando St Suite 200 San Jose, CA 95113	Santa Clara Valley Transportation Authority 3331 N First Street San Jose, CA 95134
---	---

STATE OF CALIFORNIA - DEPARTMENT OF TRANSPORTATION	CONSULTANT	FUNCTIONAL SUPERVISOR	CALCULATED-DESIGNED BY	LAN HO	REVISOR
	RAMSEY HISSEN	RAMSEY HISSEN	CHECKED BY	SARAH CHRISTENSEN	DATE REVISOR



FOR NOTES AND LEGEND  
SEE SHEET PD-1

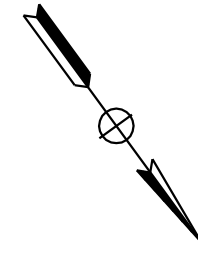
**PAVEMENT DELINEATION PLAN**  
SCALE: 1" = 50'  
**PD-31**

APPROVED FOR PAVEMENT DELINEATION WORK ONLY

STATE OF CALIFORNIA - DEPARTMENT OF TRANSPORTATION  
**Caltrans**  
 CONSULTANT FUNCTIONAL SUPERVISOR: RAMSEY HISSEN  
 CALCULATED/DESIGNED BY: CHECKED BY:  
 LAN HO: SARAH CHRISTENSEN  
 REVISED BY: DATE REVISED:

**NOTE:**  
 FOR ACCURATE RIGHT OF WAY DATA, CONTACT  
 RIGHT OF WAY ENGINEERING AT THE DISTRICT OFFICE.

**S A N J O S E**



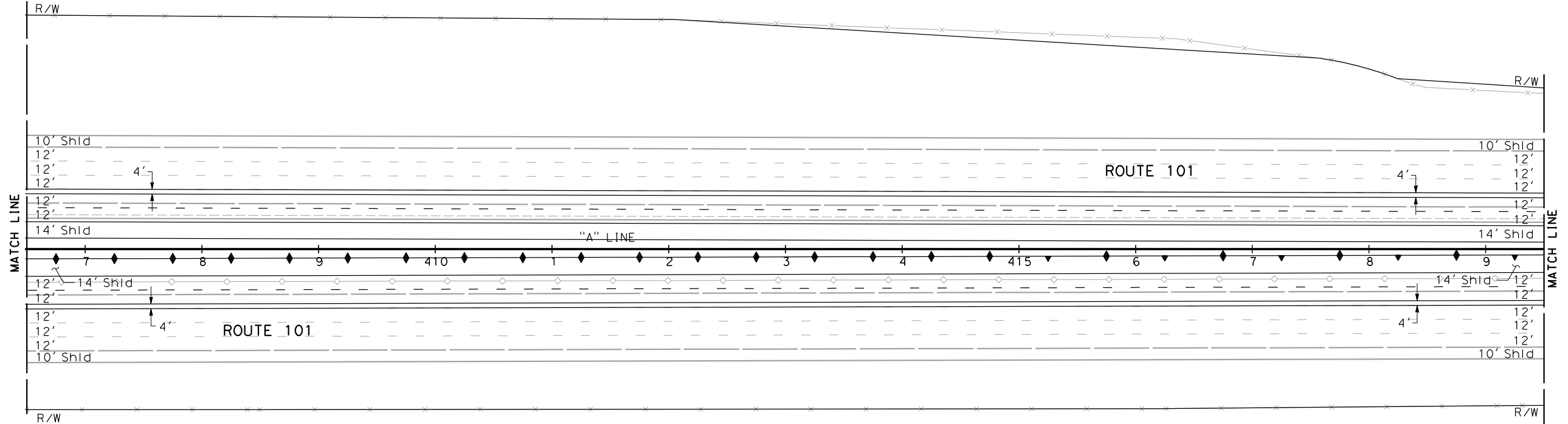
Dist	COUNTY	ROUTE	POST MILES TOTAL PROJECT	SHEET No.	TOTAL SHEETS
4	SCI	101 85	16.00/52.55 23.0/24.1		

REGISTERED CIVIL ENGINEER DATE \_\_\_\_\_  
 PLANS APPROVAL DATE \_\_\_\_\_

THE STATE OF CALIFORNIA OR ITS OFFICERS OR AGENTS SHALL NOT BE RESPONSIBLE FOR THE ACCURACY OR COMPLETENESS OF SCANNED COPIES OF THIS PLAN SHEET.

URS Corporation  
 100 W San Fernando St  
 Suite 200  
 San Jose, CA 95113

Santa Clara Valley  
 Transportation Authority  
 3331 N First Street  
 San Jose, CA 95134



FOR NOTES AND LEGEND  
 SEE SHEET PD-1

**PAVEMENT DELINEATION PLAN**  
 SCALE: 1" = 50'  
**PD-32**

APPROVED FOR PAVEMENT DELINEATION WORK ONLY

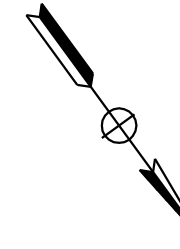
DATE PLOTTED => 10/21/2014  
 TIME PLOTTED => 3:38:41 PM  
 8-14-14



**NOTE:**

FOR ACCURATE RIGHT OF WAY DATA, CONTACT  
RIGHT OF WAY ENGINEERING AT THE DISTRICT OFFICE.

**S A N J O S E**



Dist	COUNTY	ROUTE	POST MILES TOTAL PROJECT	SHEET No.	TOTAL SHEETS
4	SCI	101 85	16.00/52.55 23.0/24.1		

REGISTERED CIVIL ENGINEER	DATE
PLANS APPROVAL DATE	

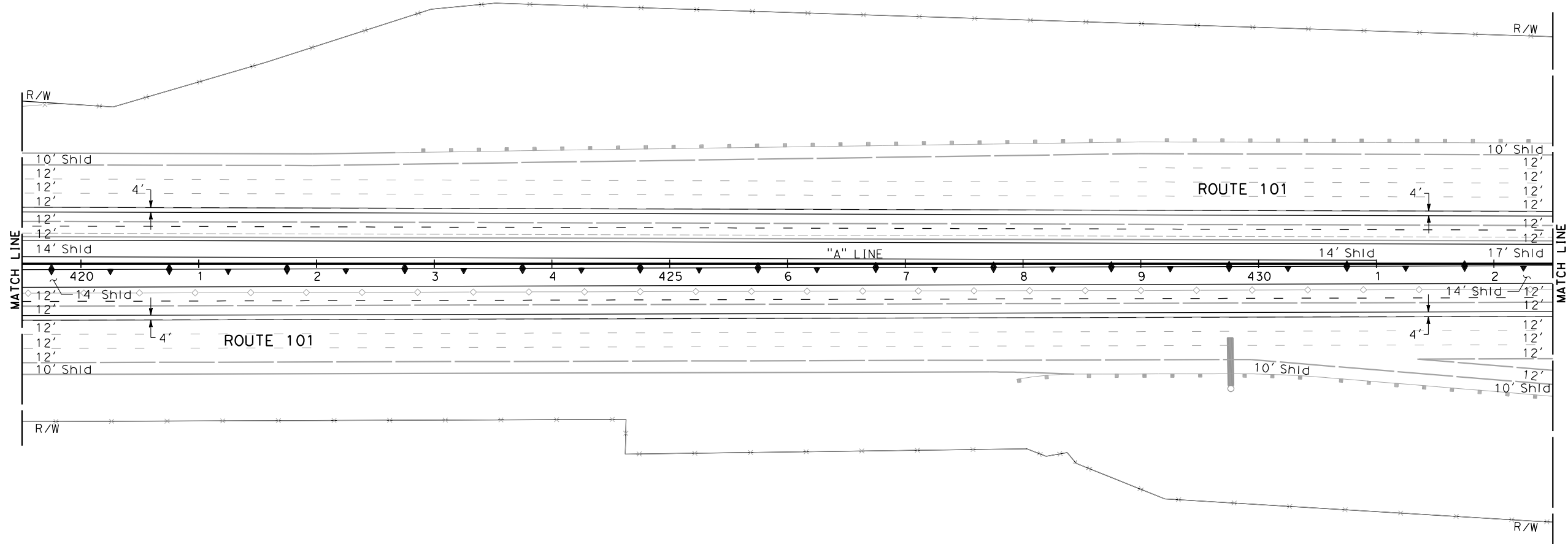
  

THE STATE OF CALIFORNIA OR ITS OFFICERS OR AGENTS SHALL NOT BE RESPONSIBLE FOR THE ACCURACY OR COMPLETENESS OF SCANNED COPIES OF THIS PLAN SHEET.

URS Corporation 100 W San Fernando St Suite 200 San Jose, CA 95113	Santa Clara Valley Transportation Authority 3331 N First Street San Jose, CA 95134
---	---

STATE OF CALIFORNIA - DEPARTMENT OF TRANSPORTATION	CONSULTANT FUNCTIONAL SUPERVISOR	CALCULATED-DESIGNED BY	LAN HO	REVISED BY
<b>Caltrans</b>	RAMSEY HISSEN	CHECKED BY	SARAH CHRISTENSEN	DATE REVISED



FOR NOTES AND LEGEND  
SEE SHEET PD-1

**PAVEMENT DELINEATION PLAN**  
SCALE: 1" = 50'  
**PD-33**

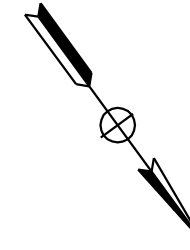
APPROVED FOR PAVEMENT DELINEATION WORK ONLY

DATE PLOTTED => 10/21/2014  
TIME PLOTTED => 3:38:42 PM  
LAST REVISION 8-14-14

**NOTE:**

FOR ACCURATE RIGHT OF WAY DATA, CONTACT  
RIGHT OF WAY ENGINEERING AT THE DISTRICT OFFICE.

**S A N J O S E**



Dist	COUNTY	ROUTE	POST MILES TOTAL PROJECT	SHEET No.	TOTAL SHEETS
4	SCI	101 85	16.00/52.55 23.0/24.1		

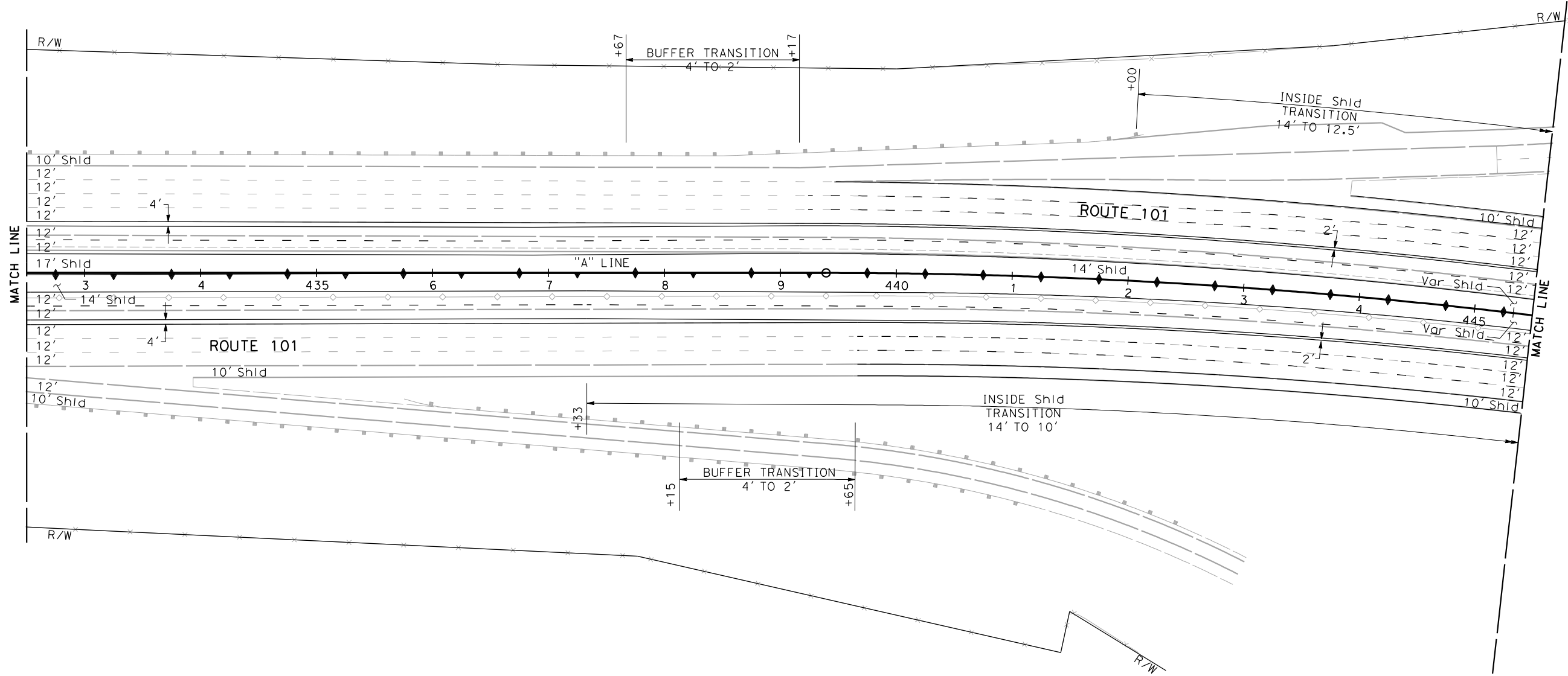
REGISTERED CIVIL ENGINEER	DATE
PLANS APPROVAL DATE	

THE STATE OF CALIFORNIA OR ITS OFFICERS  
OR AGENTS SHALL NOT BE RESPONSIBLE FOR  
THE ACCURACY OR COMPLETENESS OF SCANNED  
COPIES OF THIS PLAN SHEET.

URS Corporation 100 W San Fernando St Suite 200 San Jose, CA 95113	Santa Clara Valley Transportation Authority 3331 N First Street San Jose, CA 95134
---	---



FOR NOTES AND LEGEND  
SEE SHEET PD-1

**PAVEMENT DELINEATION PLAN**  
SCALE: 1" = 50'  
**PD-34**

APPROVED FOR PAVEMENT DELINEATION WORK ONLY

DATE PLOTTED => 10/21/2014  
TIME PLOTTED => 3:38:43 PM  
LAST REVISION 8-14-14

**NOTE:**  
FOR ACCURATE RIGHT OF WAY DATA, CONTACT  
RIGHT OF WAY ENGINEERING AT THE DISTRICT OFFICE.

**S A N J O S E**

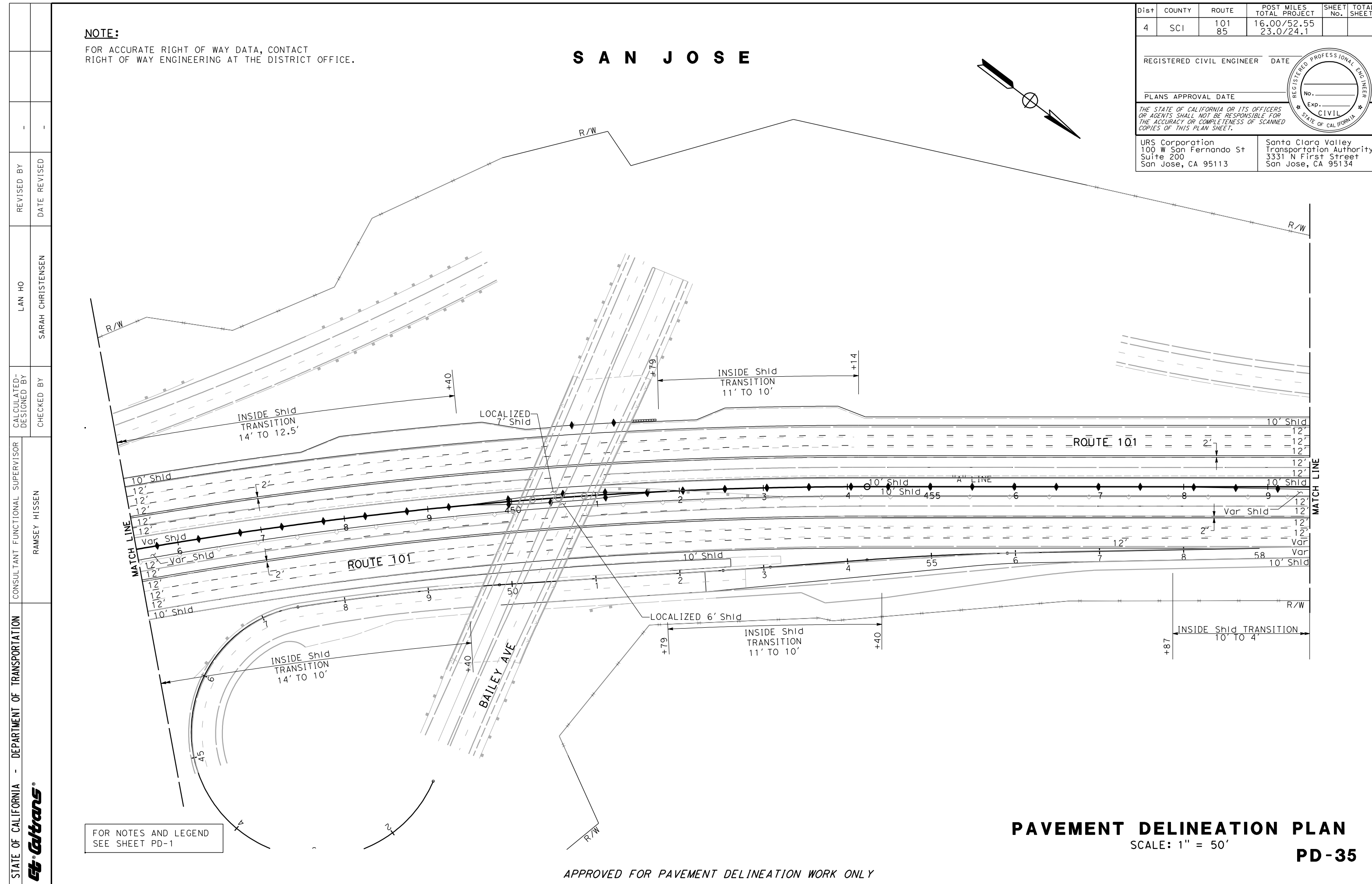
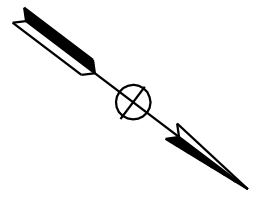
Dist	COUNTY	ROUTE	POST MILES TOTAL PROJECT	SHEET No.	TOTAL SHEETS
4	SCI	101 85	16.00/52.55 23.0/24.1		

REGISTERED CIVIL ENGINEER DATE \_\_\_\_\_  
PLANS APPROVAL DATE \_\_\_\_\_

THE STATE OF CALIFORNIA OR ITS OFFICERS OR AGENTS SHALL NOT BE RESPONSIBLE FOR THE ACCURACY OR COMPLETENESS OF SCANNED COPIES OF THIS PLAN SHEET.

URS Corporation  
100 W San Fernando St  
Suite 200  
San Jose, CA 95113

Santa Clara Valley Transportation Authority  
3331 N First Street  
San Jose, CA 95134



FOR NOTES AND LEGEND  
SEE SHEET PD-1

**PAVEMENT DELINEATION PLAN**  
SCALE: 1" = 50'  
**PD-35**

APPROVED FOR PAVEMENT DELINEATION WORK ONLY

STATE OF CALIFORNIA - DEPARTMENT OF TRANSPORTATION  
RAMSEY HISSEN  
CONSULTANT FUNCTIONAL SUPERVISOR  
CALCULATED-DESIGNED BY  
CHECKED BY  
LAN HO SARAH CHRISTENSEN  
REVISOR BY DATE REVISOR DATE

LAST REVISION => 10/21/2014  
DATE PLOTTED => 3:38:45 PM  
8-14-14 TIME PLOTTED =>

**NOTE:**  
FOR ACCURATE RIGHT OF WAY DATA, CONTACT  
RIGHT OF WAY ENGINEERING AT THE DISTRICT OFFICE.

Dist	COUNTY	ROUTE	POST MILES TOTAL PROJECT	SHEET No.	TOTAL SHEETS
4	SCI	101 85	16.00/52.55 23.0/24.1		

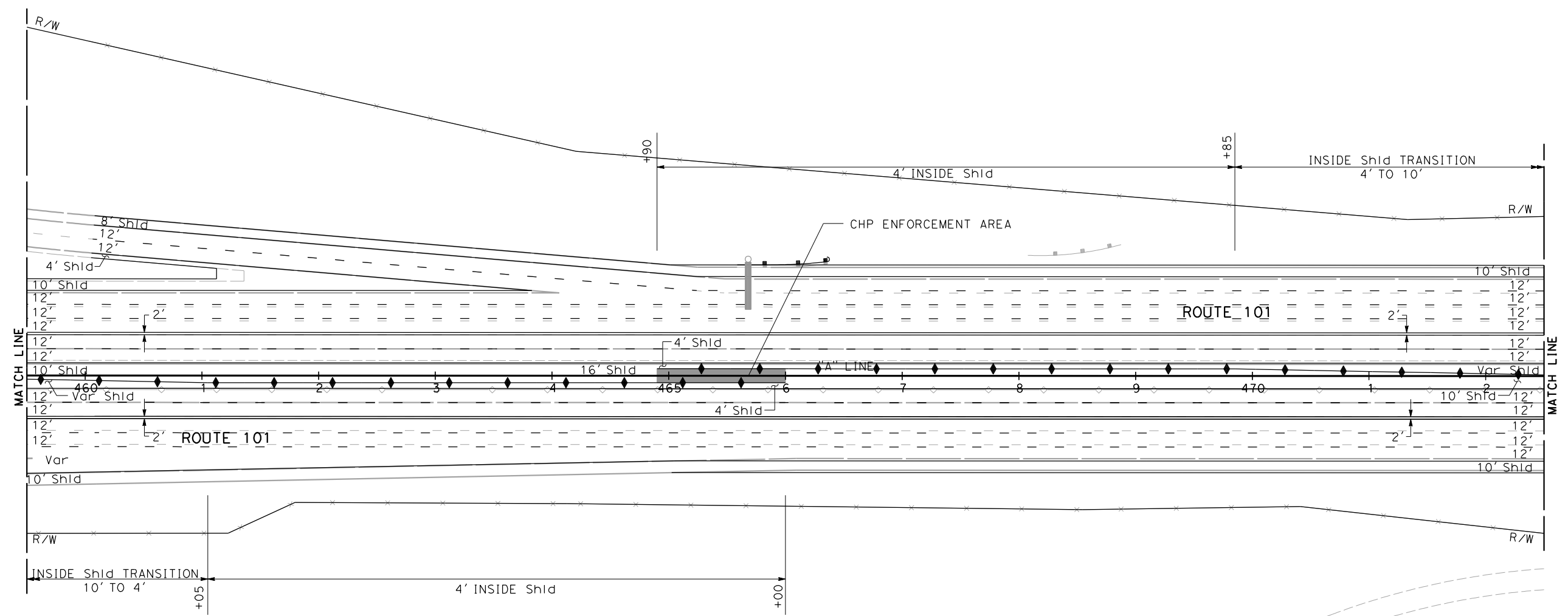

REGISTERED CIVIL ENGINEER	DATE
PLANS APPROVAL DATE	

THE STATE OF CALIFORNIA OR ITS OFFICERS OR AGENTS SHALL NOT BE RESPONSIBLE FOR THE ACCURACY OR COMPLETENESS OF SCANNED COPIES OF THIS PLAN SHEET.

URS Corporation 100 W San Fernando St Suite 200 San Jose, CA 95113	Santa Clara Valley Transportation Authority 3331 N First Street San Jose, CA 95134
---	---

SAN JOSE



STATE OF CALIFORNIA - DEPARTMENT OF TRANSPORTATION	CONSULTANT FUNCTIONAL SUPERVISOR	CALCULATED-DESIGNED BY	LAN HO	REVISED BY
<b>Caltrans</b>	RAMSEY HISSEN	CHECKED BY	SARAH CHRISTENSEN	DATE REVISED

FOR NOTES AND LEGEND  
SEE SHEET PD-1

**PAVEMENT DELINEATION PLAN**  
SCALE: 1" = 50'  
**PD-36**

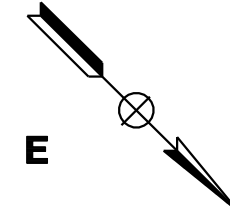
APPROVED FOR PAVEMENT DELINEATION WORK ONLY

DATE PLOTTED => 10/21/2014  
TIME PLOTTED => 3:58:46 PM  
8-14-14

**NOTE:**

FOR ACCURATE RIGHT OF WAY DATA, CONTACT  
RIGHT OF WAY ENGINEERING AT THE DISTRICT OFFICE.

S A N J O S E



Dist	COUNTY	ROUTE	POST MILES TOTAL PROJECT	SHEET No.	TOTAL SHEETS
4	SCI	101 85	16.00/52.55 23.0/24.1		

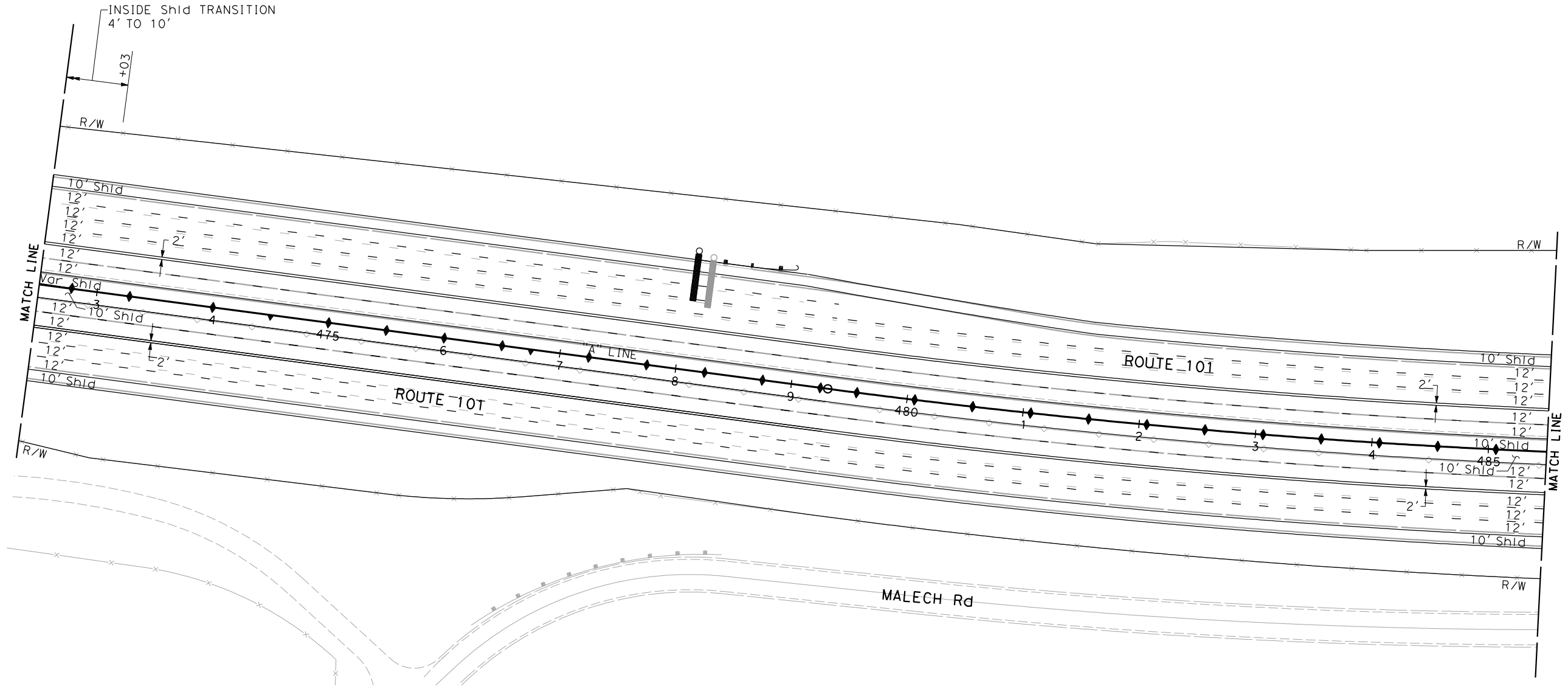
REGISTERED CIVIL ENGINEER	DATE
PLANS APPROVAL DATE	

THE STATE OF CALIFORNIA OR ITS OFFICERS OR AGENTS SHALL NOT BE RESPONSIBLE FOR THE ACCURACY OR COMPLETENESS OF SCANNED COPIES OF THIS PLAN SHEET.

URS Corporation 100 W San Fernando St Suite 200 San Jose, CA 95113	Santa Clara Valley Transportation Authority 3331 N First Street San Jose, CA 95134
---	---


STATE OF CALIFORNIA - DEPARTMENT OF TRANSPORTATION	CONSULTANT FUNCTIONAL SUPERVISOR	CHECKED BY	DESIGNED BY	REVISOR	DATE
	RAMSEY HISSEN			SARAH CHRISTENSEN	



FOR NOTES AND LEGEND  
SEE SHEET PD-1

**PAVEMENT DELINEATION PLAN**  
SCALE: 1" = 50'  
**PD-37**

APPROVED FOR PAVEMENT DELINEATION WORK ONLY



STATE OF CALIFORNIA - DEPARTMENT OF TRANSPORTATION  
**Caltrans**  
 CONSULTANT FUNCTIONAL SUPERVISOR: RAMSEY HISSEN  
 CHECKED BY: SARAH CHRISTENSEN  
 REVISOR: LAN HO  
 REVISIONS: -

**NOTE:**  
 FOR ACCURATE RIGHT OF WAY DATA, CONTACT  
 RIGHT OF WAY ENGINEERING AT THE DISTRICT OFFICE.

Dist	COUNTY	ROUTE	POST MILES TOTAL PROJECT	SHEET No.	TOTAL SHEETS
4	SCI	101 85	16.00/52.55 23.0/24.1		

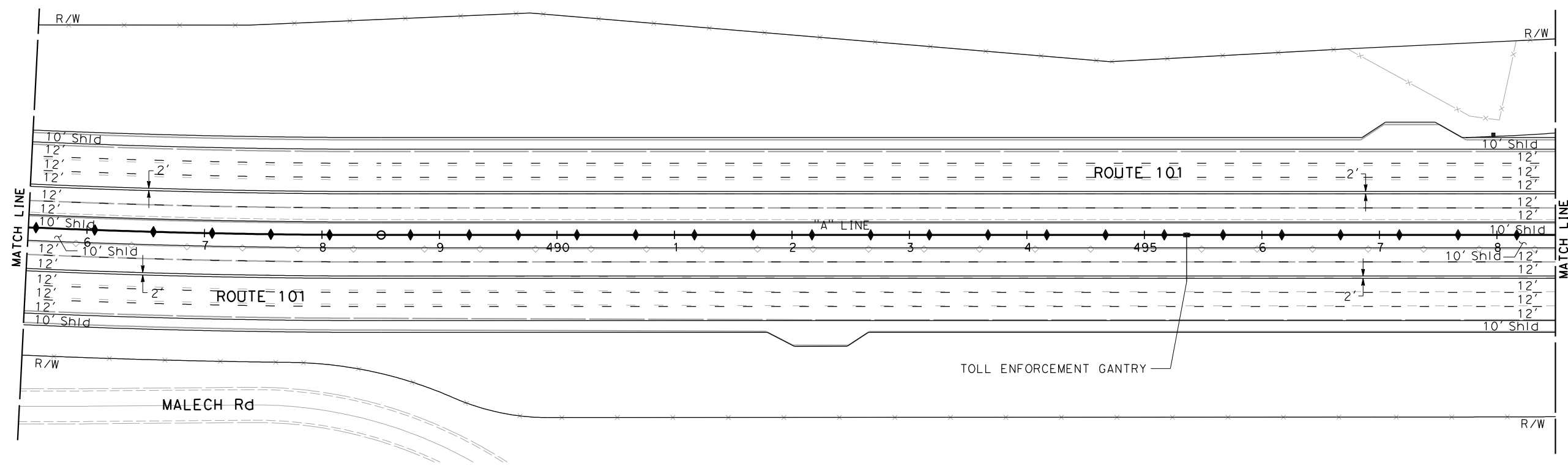
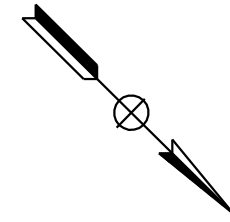
REGISTERED CIVIL ENGINEER DATE \_\_\_\_\_  
 PLANS APPROVAL DATE \_\_\_\_\_

THE STATE OF CALIFORNIA OR ITS OFFICERS OR AGENTS SHALL NOT BE RESPONSIBLE FOR THE ACCURACY OR COMPLETENESS OF SCANNED COPIES OF THIS PLAN SHEET.

URS Corporation  
 100 W San Fernando St  
 Suite 200  
 San Jose, CA 95113

Santa Clara Valley  
 Transportation Authority  
 3331 N First Street  
 San Jose, CA 95134

S A N J O S E



FOR NOTES AND LEGEND  
 SEE SHEET PD-1

**PAVEMENT DELINEATION PLAN**  
 SCALE: 1" = 50'  
**PD-38**

APPROVED FOR PAVEMENT DELINEATION WORK ONLY

DATE PLOTTED => 10/21/2014  
 TIME PLOTTED => 3:38:49 PM  
 8-14-14

STATE OF CALIFORNIA - DEPARTMENT OF TRANSPORTATION  
**Caltrans**  
 CONSULTANT FUNCTIONAL SUPERVISOR: RAMSEY HISSEN  
 CALCULATED/DESIGNED BY: CHECKED BY:  
 LAN HO: SARAH CHRISTENSEN  
 REVISED BY: DATE REVISED:

**NOTE:**  
 FOR ACCURATE RIGHT OF WAY DATA, CONTACT  
 RIGHT OF WAY ENGINEERING AT THE DISTRICT OFFICE.

Dist	COUNTY	ROUTE	POST MILES TOTAL PROJECT	SHEET No.	TOTAL SHEETS
4	SCI	101 85	16.00/52.55 23.0/24.1		

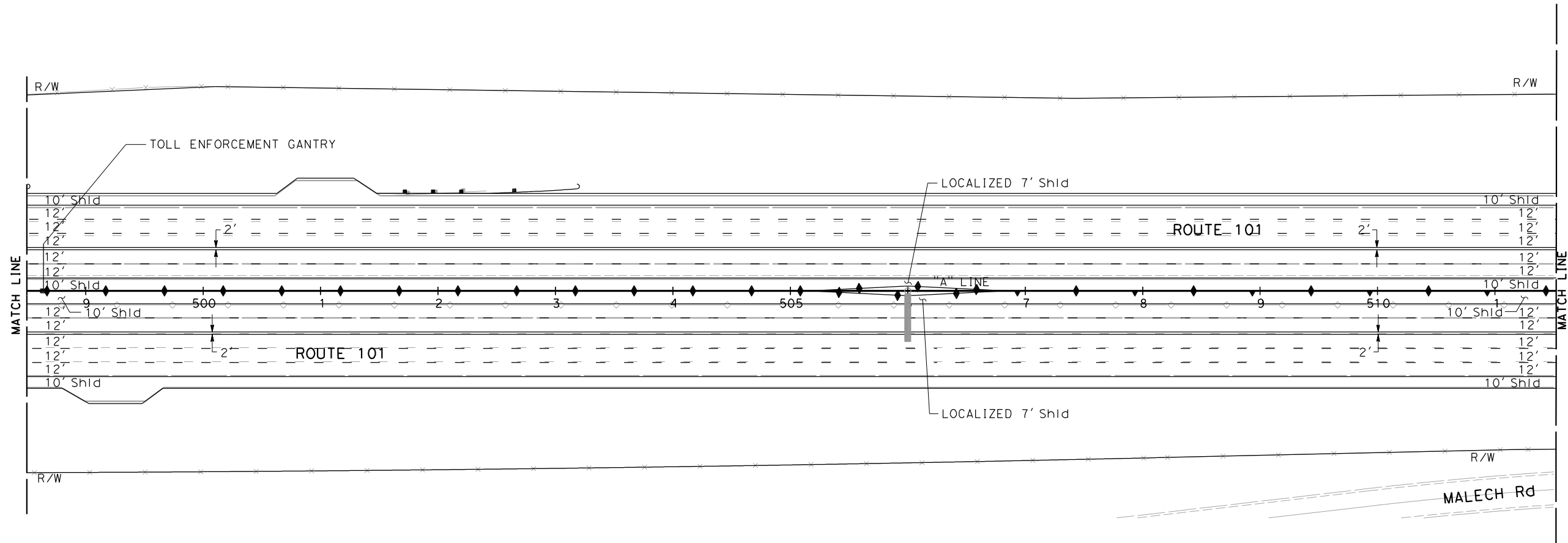
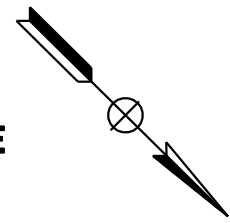
REGISTERED CIVIL ENGINEER DATE \_\_\_\_\_  
 PLANS APPROVAL DATE \_\_\_\_\_

THE STATE OF CALIFORNIA OR ITS OFFICERS OR AGENTS SHALL NOT BE RESPONSIBLE FOR THE ACCURACY OR COMPLETENESS OF SCANNED COPIES OF THIS PLAN SHEET.

URS Corporation  
 100 W San Fernando St  
 Suite 200  
 San Jose, CA 95113

Santa Clara Valley  
 Transportation Authority  
 3331 N First Street  
 San Jose, CA 95134

S A N J O S E



FOR NOTES AND LEGEND  
 SEE SHEET PD-1

**PAVEMENT DELINEATION PLAN**  
 SCALE: 1" = 50'  
**PD-39**

APPROVED FOR PAVEMENT DELINEATION WORK ONLY

DATE PLOTTED => 10/21/2014  
 TIME PLOTTED => 3:38:50 PM  
 8-14-14

STATE OF CALIFORNIA - DEPARTMENT OF TRANSPORTATION  
**Caltrans**  
 CONSULTANT FUNCTIONAL SUPERVISOR: RAMSEY HISSEN  
 CALCULATED/DESIGNED BY: CHECKED BY: SARAH CHRISTENSEN  
 REVISED BY: DATE REVISED: LAN HO: SARAH CHRISTENSEN

**NOTE:**  
 FOR ACCURATE RIGHT OF WAY DATA, CONTACT  
 RIGHT OF WAY ENGINEERING AT THE DISTRICT OFFICE.

Dist	COUNTY	ROUTE	POST MILES TOTAL PROJECT	SHEET No.	TOTAL SHEETS
4	SCI	101 85	16.00/52.55 23.0/24.1		

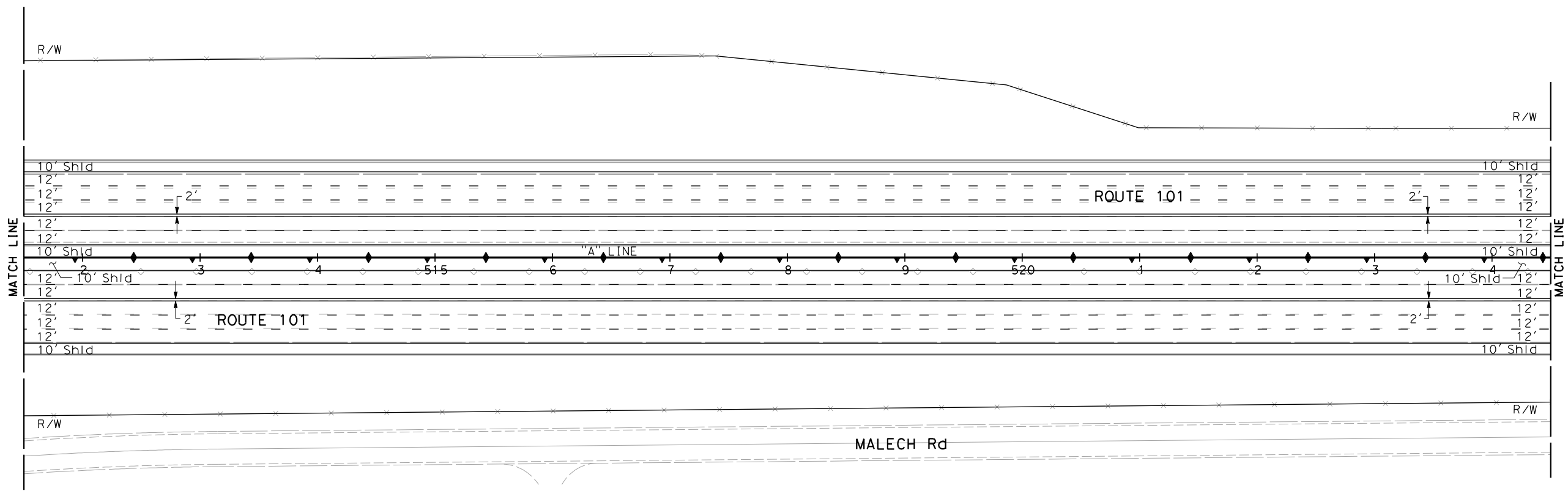
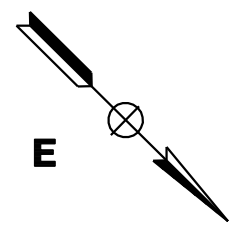
REGISTERED CIVIL ENGINEER DATE \_\_\_\_\_  
 PLANS APPROVAL DATE \_\_\_\_\_

THE STATE OF CALIFORNIA OR ITS OFFICERS OR AGENTS SHALL NOT BE RESPONSIBLE FOR THE ACCURACY OR COMPLETENESS OF SCANNED COPIES OF THIS PLAN SHEET.

URS Corporation  
 100 W San Fernando St  
 Suite 200  
 San Jose, CA 95113

Santa Clara Valley  
 Transportation Authority  
 3331 N First Street  
 San Jose, CA 95134

S A N J O S E



FOR NOTES AND LEGEND  
 SEE SHEET PD-1

**PAVEMENT DELINEATION PLAN**  
 SCALE: 1" = 50'  
**PD-40**

APPROVED FOR PAVEMENT DELINEATION WORK ONLY

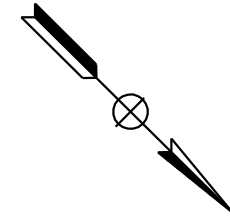
DATE PLOTTED => 10/21/2014  
 TIME PLOTTED => 3:58:52 PM  
 8-14-14



STATE OF CALIFORNIA - DEPARTMENT OF TRANSPORTATION  
**Caltrans**  
 CONSULTANT FUNCTIONAL SUPERVISOR: RAMSEY HISSEN  
 CALCULATED/DESIGNED BY: CHECKED BY:  
 LAN HO: SARAH CHRISTENSEN  
 REVISED BY: DATE REVISED:

**NOTE:**  
 FOR ACCURATE RIGHT OF WAY DATA, CONTACT  
 RIGHT OF WAY ENGINEERING AT THE DISTRICT OFFICE.

SAN JOSE



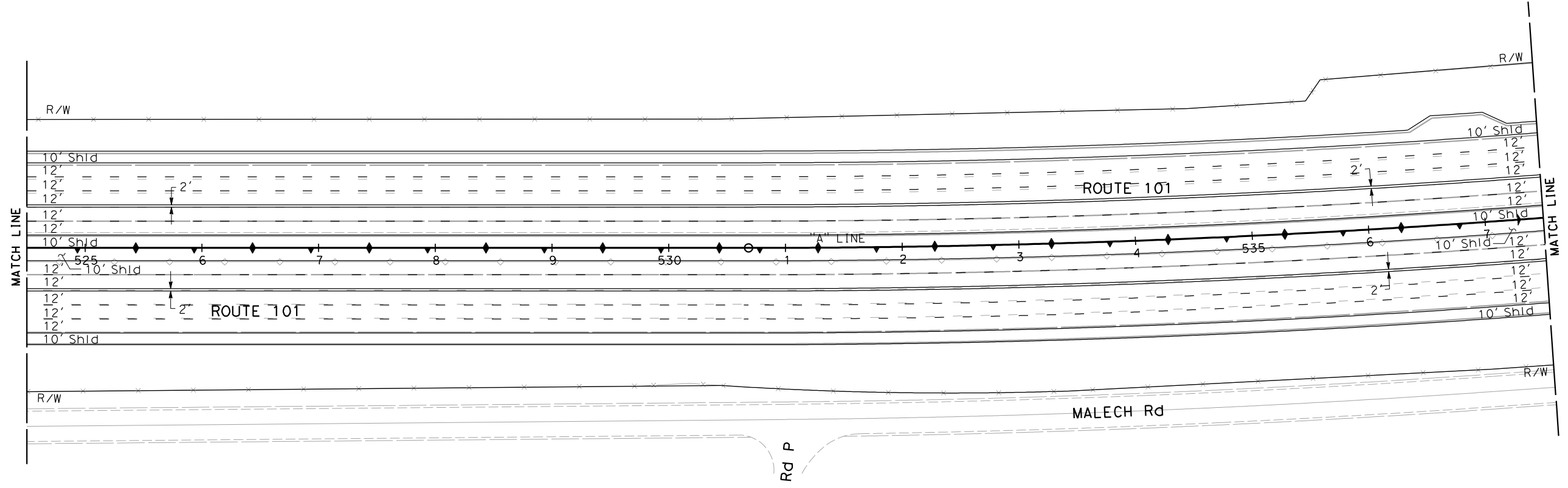
Dist	COUNTY	ROUTE	POST MILES TOTAL PROJECT	SHEET No.	TOTAL SHEETS
4	SCI	101 85	16.00/52.55 23.0/24.1		

REGISTERED CIVIL ENGINEER DATE \_\_\_\_\_  
 PLANS APPROVAL DATE \_\_\_\_\_

THE STATE OF CALIFORNIA OR ITS OFFICERS OR AGENTS SHALL NOT BE RESPONSIBLE FOR THE ACCURACY OR COMPLETENESS OF SCANNED COPIES OF THIS PLAN SHEET.

URS Corporation  
 100 W San Fernando St  
 Suite 200  
 San Jose, CA 95113

Santa Clara Valley Transportation Authority  
 3331 N First Street  
 San Jose, CA 95134



FOR NOTES AND LEGEND  
 SEE SHEET PD-1

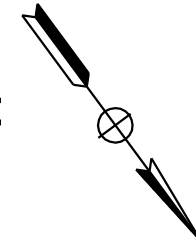
**PAVEMENT DELINEATION PLAN**  
 SCALE: 1" = 50'  
**PD-41**

APPROVED FOR PAVEMENT DELINEATION WORK ONLY

DATE PLOTTED => 10/21/2014  
 TIME PLOTTED => 3:58:53 PM  
 8-14-14

**NOTE:**  
FOR ACCURATE RIGHT OF WAY DATA, CONTACT  
RIGHT OF WAY ENGINEERING AT THE DISTRICT OFFICE.

S A N J O S E



Dist	COUNTY	ROUTE	POST MILES TOTAL PROJECT	SHEET No.	TOTAL SHEETS
4	SCI	101 85	16.00/52.55 23.0/24.1		

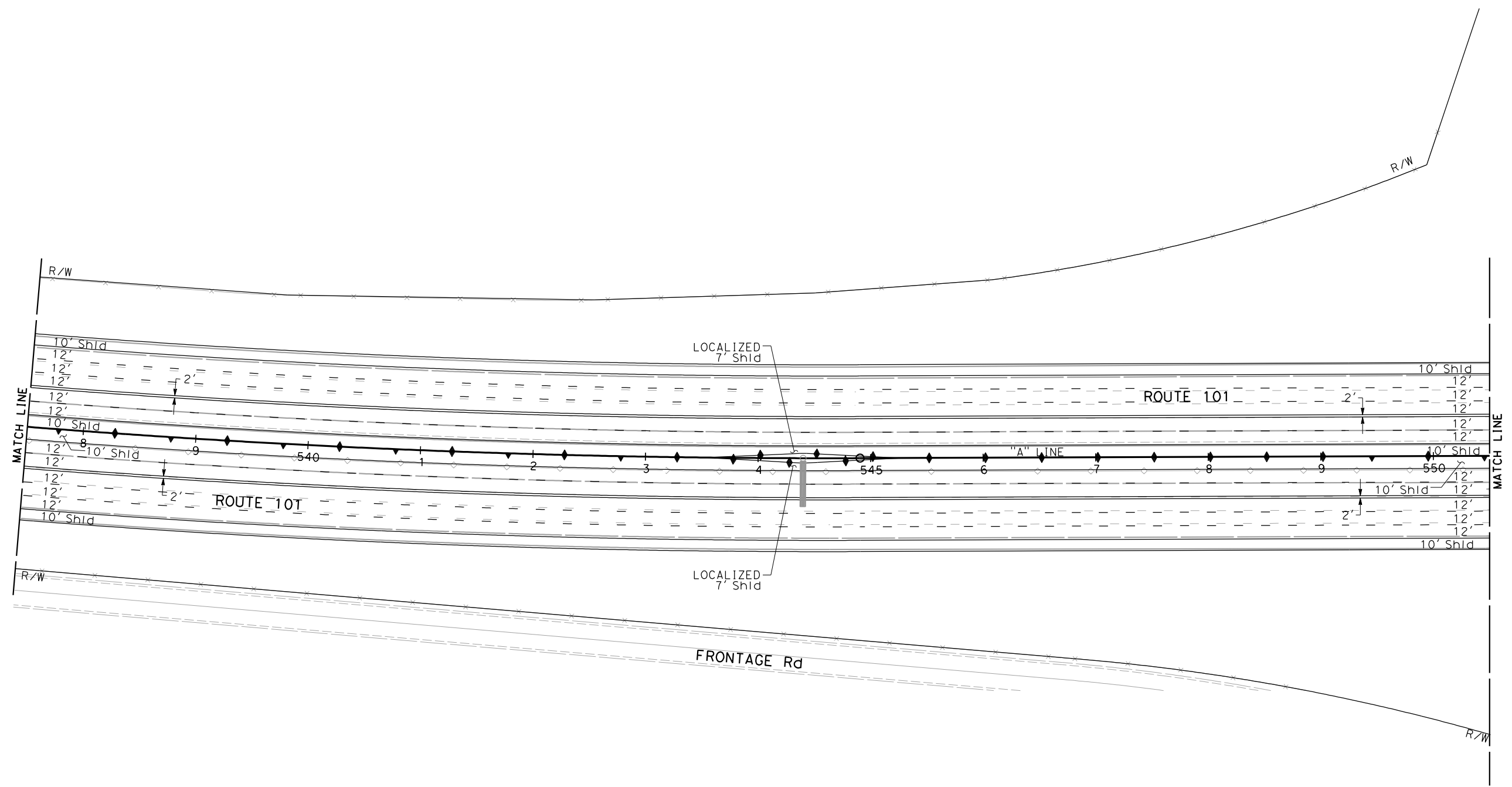
REGISTERED CIVIL ENGINEER	DATE
PLANS APPROVAL DATE	

THE STATE OF CALIFORNIA OR ITS OFFICERS OR AGENTS SHALL NOT BE RESPONSIBLE FOR THE ACCURACY OR COMPLETENESS OF SCANNED COPIES OF THIS PLAN SHEET.

URS Corporation 100 W San Fernando St Suite 200 San Jose, CA 95113	Santa Clara Valley Transportation Authority 3331 N First Street San Jose, CA 95134
---	---

STATE OF CALIFORNIA - DEPARTMENT OF TRANSPORTATION	CONSULTANT	FUNCTIONAL SUPERVISOR	CALCULATED-DESIGNED BY	REVISOR	DATE
	RAMSEY HISSEN	RAMSEY HISSEN	CHECKED BY	SARAH CHRISTENSEN	



FOR NOTES AND LEGEND  
SEE SHEET PD-1

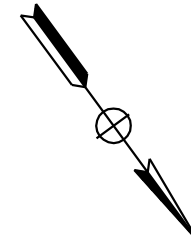
**PAVEMENT DELINEATION PLAN**  
SCALE: 1" = 50'  
**PD-42**

APPROVED FOR PAVEMENT DELINEATION WORK ONLY

DATE PLOTTED => 10/21/2014  
TIME PLOTTED => 3:38:54 PM

**NOTE:**  
FOR ACCURATE RIGHT OF WAY DATA, CONTACT  
RIGHT OF WAY ENGINEERING AT THE DISTRICT OFFICE.

SAN JOSE



Dist	COUNTY	ROUTE	POST MILES TOTAL PROJECT	SHEET No.	TOTAL SHEETS
4	SCI	101 85	16.00/52.55 23.0/24.1		

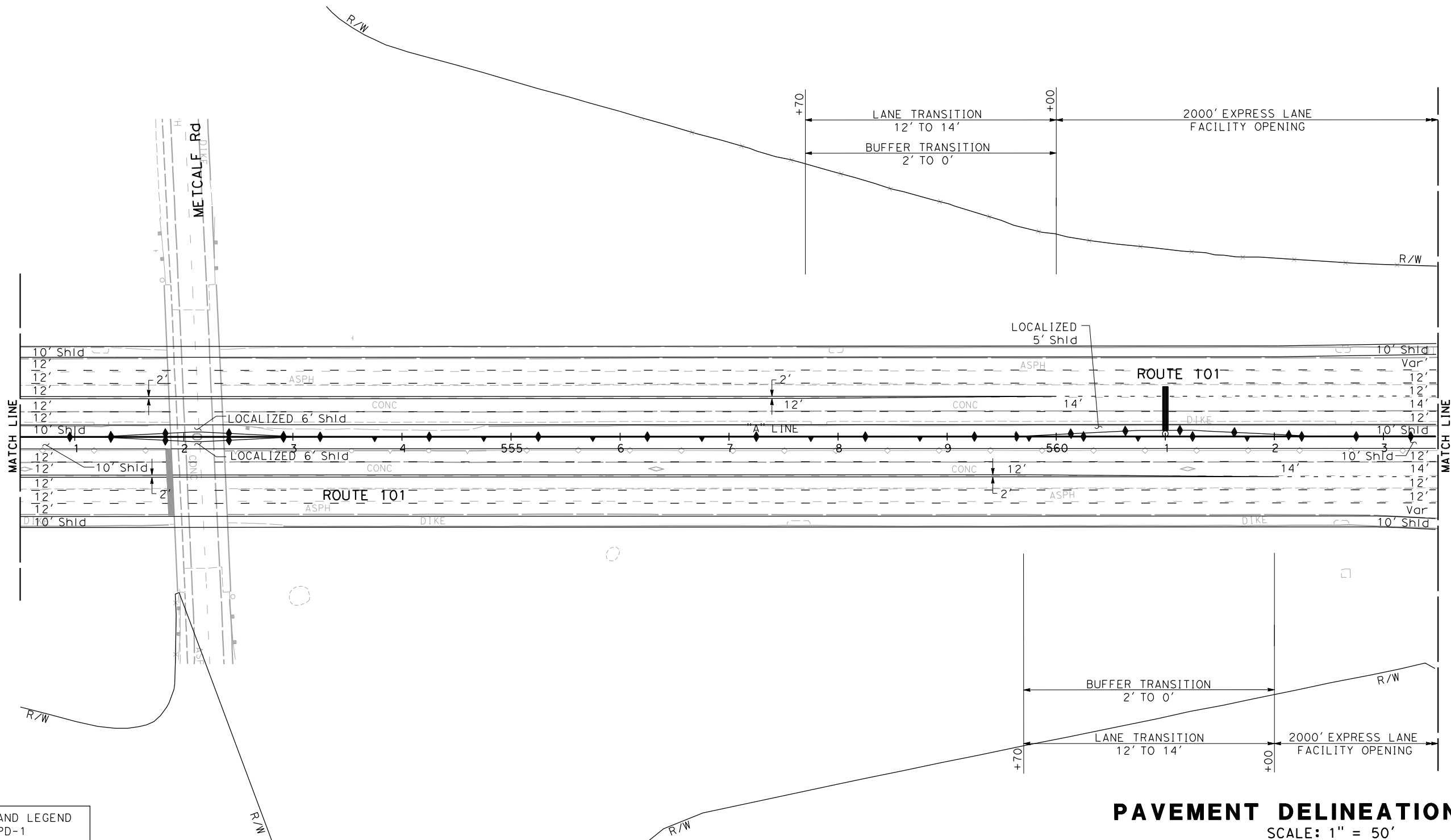
REGISTERED CIVIL ENGINEER	DATE
PLANS APPROVAL DATE	

THE STATE OF CALIFORNIA OR ITS OFFICERS OR AGENTS SHALL NOT BE RESPONSIBLE FOR THE ACCURACY OR COMPLETENESS OF SCANNED COPIES OF THIS PLAN SHEET.

URS Corporation 100 W San Fernando St Suite 200 San Jose, CA 95113	Santa Clara Valley Transportation Authority 3331 N First Street San Jose, CA 95134
---	---



FOR NOTES AND LEGEND  
SEE SHEET PD-1

**PAVEMENT DELINEATION PLAN**  
SCALE: 1" = 50'  
**PD-43**

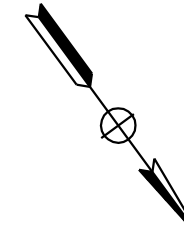
APPROVED FOR PAVEMENT DELINEATION WORK ONLY

STATE OF CALIFORNIA - DEPARTMENT OF TRANSPORTATION	CONSULTANT FUNCTIONAL SUPERVISOR	CALCULATED-DESIGNED BY	LAN HO	REVISED BY
<b>Caltrans</b>	RAMSEY HISSEN	CHECKED BY	SARAH CHRISTENSEN	DATE REVISED

DATE PLOTTED => 10/21/2014  
TIME PLOTTED => 3:58:55 PM

**NOTE:**  
FOR ACCURATE RIGHT OF WAY DATA, CONTACT  
RIGHT OF WAY ENGINEERING AT THE DISTRICT OFFICE.

SAN JOSE



Dist	COUNTY	ROUTE	POST MILES TOTAL PROJECT	SHEET No.	TOTAL SHEETS
4	SCI	101 85	16.00/52.55 23.0/24.1		

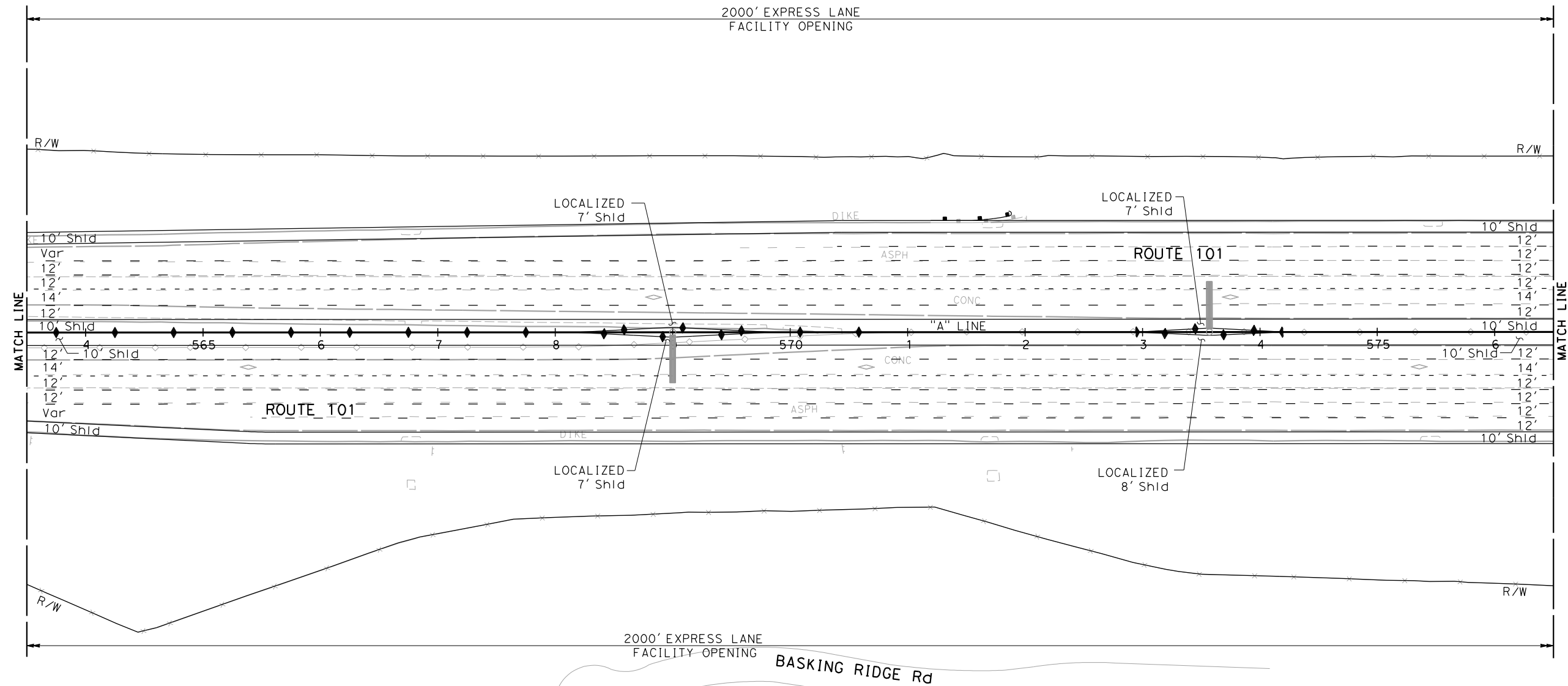
  

REGISTERED CIVIL ENGINEER	DATE
PLANS APPROVAL DATE	

THE STATE OF CALIFORNIA OR ITS OFFICERS OR AGENTS SHALL NOT BE RESPONSIBLE FOR THE ACCURACY OR COMPLETENESS OF SCANNED COPIES OF THIS PLAN SHEET.

URS Corporation 100 W San Fernando St Suite 200 San Jose, CA 95113	Santa Clara Valley Transportation Authority 3331 N First Street San Jose, CA 95134
---	---



STATE OF CALIFORNIA - DEPARTMENT OF TRANSPORTATION  
*Caltrans*  
 CONSULTANT FUNCTIONAL SUPERVISOR: RAMSEY HISSEN  
 CHECKED BY: SARAH CHRISTENSEN  
 DESIGNED BY: SARAH CHRISTENSEN  
 REVISIONS: (None listed)

FOR NOTES AND LEGEND  
SEE SHEET PD-1

**PAVEMENT DELINEATION PLAN**  
SCALE: 1" = 50'  
**PD-44**

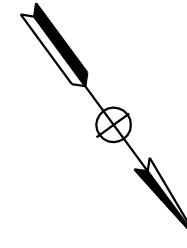
APPROVED FOR PAVEMENT DELINEATION WORK ONLY

DATE PLOTTED => 10/21/2014  
TIME PLOTTED => 3:58:57 PM  
LAST REVISION 8-14-14

**NOTE:**

FOR ACCURATE RIGHT OF WAY DATA, CONTACT  
RIGHT OF WAY ENGINEERING AT THE DISTRICT OFFICE.

S A N J O S E



Dist	COUNTY	ROUTE	POST MILES TOTAL PROJECT	SHEET No.	TOTAL SHEETS
4	SCI	101 85	16.00/52.55 23.0/24.1		

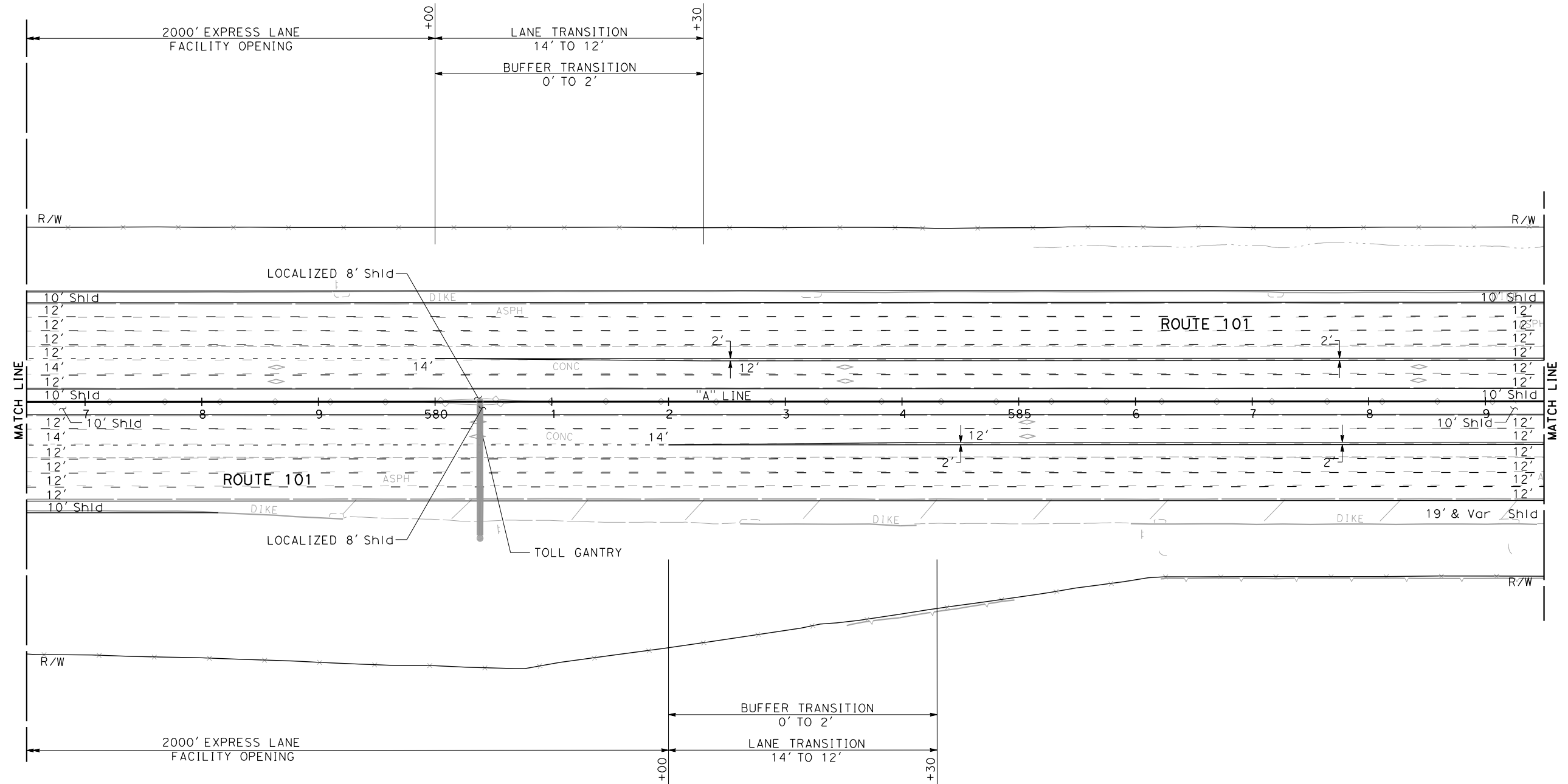
REGISTERED CIVIL ENGINEER	DATE
PLANS APPROVAL DATE	

THE STATE OF CALIFORNIA OR ITS OFFICERS OR AGENTS SHALL NOT BE RESPONSIBLE FOR THE ACCURACY OR COMPLETENESS OF SCANNED COPIES OF THIS PLAN SHEET.

URS Corporation 100 W San Fernando St Suite 200 San Jose, CA 95113	Santa Clara Valley Transportation Authority 3331 N First Street San Jose, CA 95134
---	---

STATE OF CALIFORNIA - DEPARTMENT OF TRANSPORTATION	CONSULTANT FUNCTIONAL SUPERVISOR	CHECKED BY	REVISOR	DATE
	RAMSEY HISSEN	SARAH CHRISTENSEN		



FOR NOTES AND LEGEND  
SEE SHEET PD-1

**PAVEMENT DELINEATION PLAN**  
SCALE: 1" = 50'  
**PD-45**

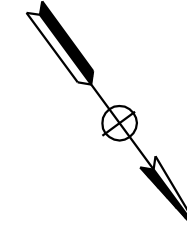
APPROVED FOR PAVEMENT DELINEATION WORK ONLY

DATE PLOTTED => 10/21/2014  
TIME PLOTTED => 3:58:56 PM  
8-14-14

**NOTE:**

FOR ACCURATE RIGHT OF WAY DATA, CONTACT  
RIGHT OF WAY ENGINEERING AT THE DISTRICT OFFICE.

SAN JOSE



Dist	COUNTY	ROUTE	POST MILES TOTAL PROJECT	SHEET No.	TOTAL SHEETS
4	SCI	101 85	16.00/52.55 23.0/24.1		

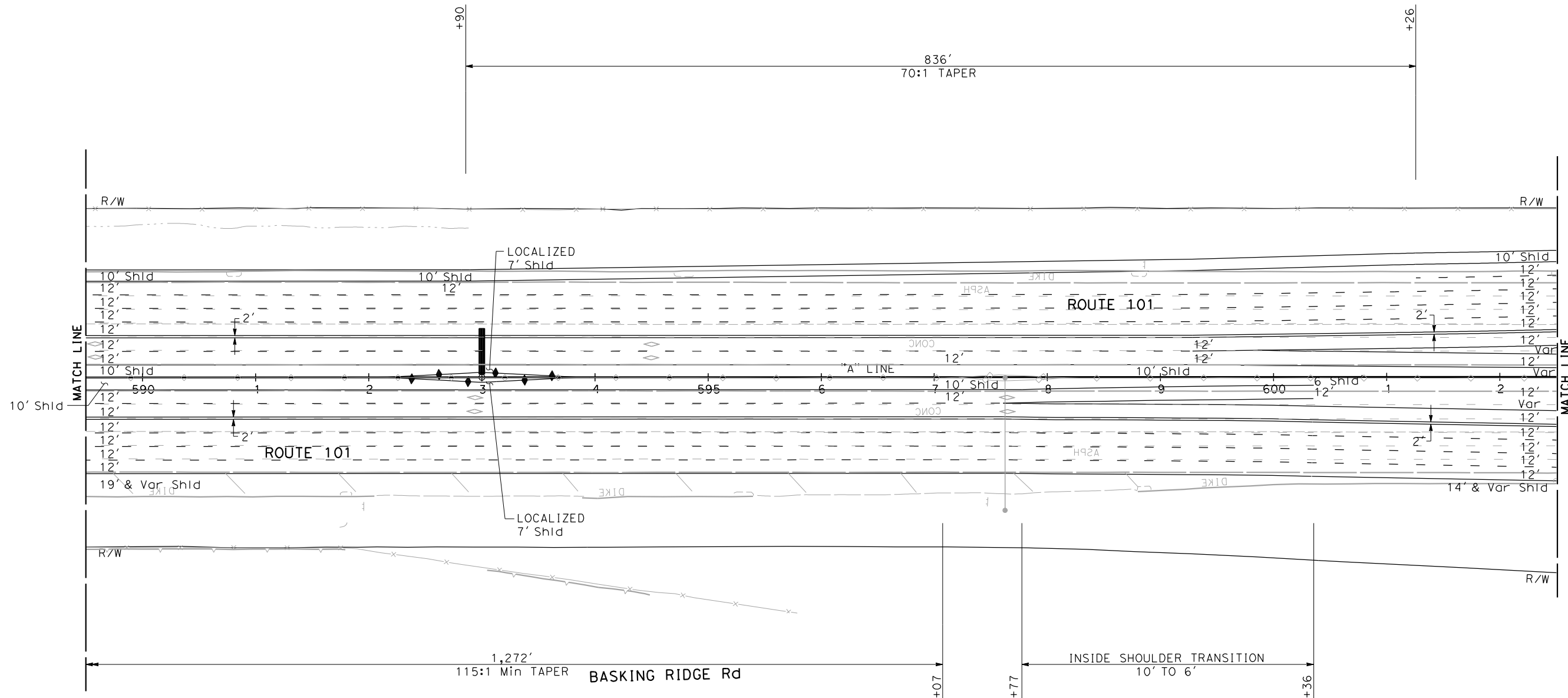
REGISTERED CIVIL ENGINEER	DATE
PLANS APPROVAL DATE	

THE STATE OF CALIFORNIA OR ITS OFFICERS  
OR AGENTS SHALL NOT BE RESPONSIBLE FOR  
THE ACCURACY OR COMPLETENESS OF SCANNED  
COPIES OF THIS PLAN SHEET.

URS Corporation 100 W San Fernando St Suite 200 San Jose, CA 95113	Santa Clara Valley Transportation Authority 3331 N First Street San Jose, CA 95134
---	---



STATE OF CALIFORNIA - DEPARTMENT OF TRANSPORTATION	CONSULTANT FUNCTIONAL SUPERVISOR	CALCULATED-DESIGNED BY	LAN HO	REVISED BY
Est. Caltrans	RAMSEY HISSEN	CHECKED BY	SARAH CHRISTENSEN	DATE REVISED

FOR NOTES AND LEGEND  
SEE SHEET PD-1

**PAVEMENT DELINEATION PLAN**  
SCALE: 1" = 50'  
**PD-46**

APPROVED FOR PAVEMENT DELINEATION WORK ONLY

DATE PLOTTED => 10/21/2014  
TIME PLOTTED => 3:58:59 PM  
LAST REVISION 8-14-14

**NOTE:**  
FOR ACCURATE RIGHT OF WAY DATA, CONTACT  
RIGHT OF WAY ENGINEERING AT THE DISTRICT OFFICE.

Dist	COUNTY	ROUTE	POST MILES TOTAL PROJECT	SHEET No.	TOTAL SHEETS
4	SCI	101 85	16.00/52.55 23.0/24.1		

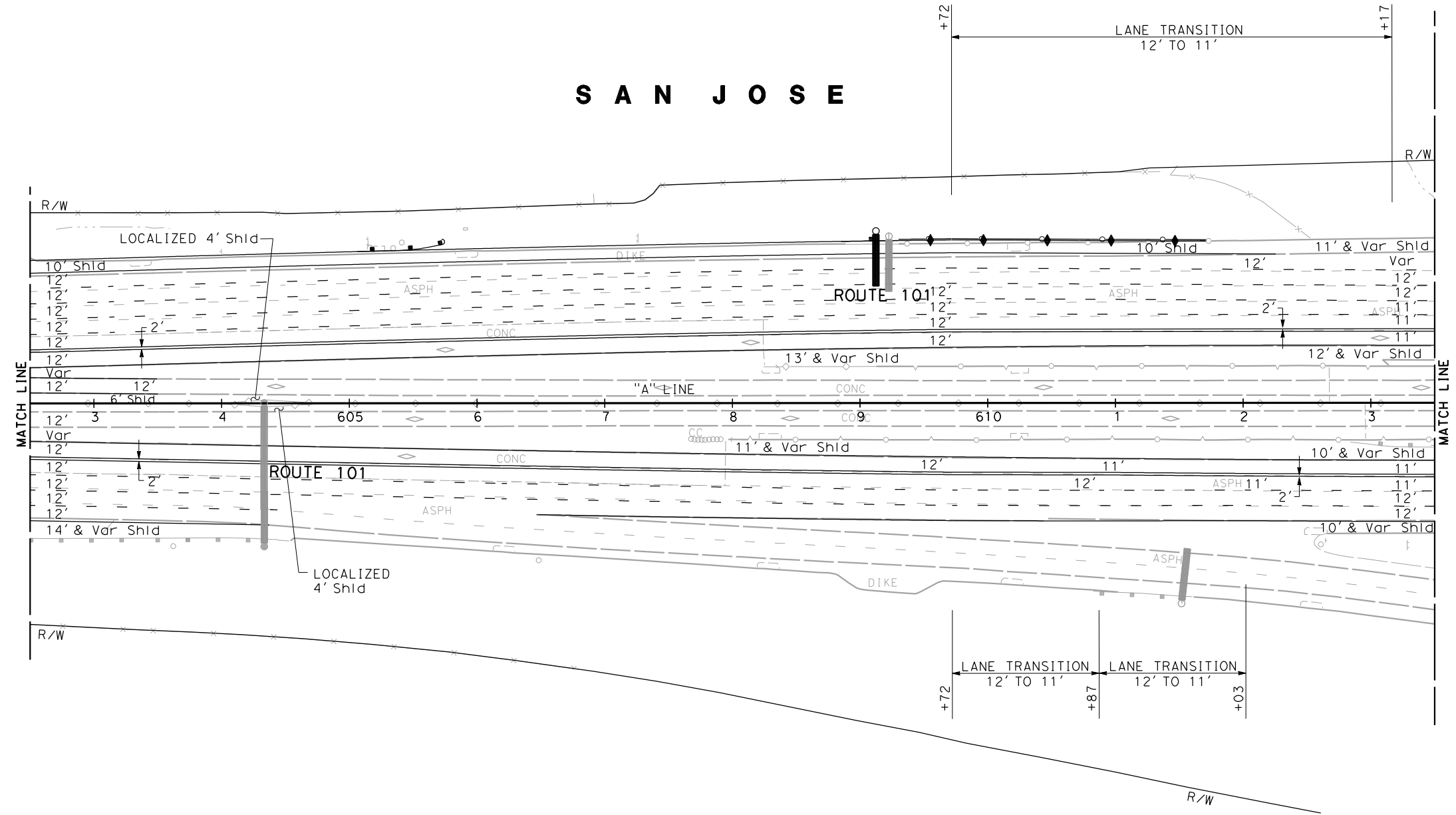
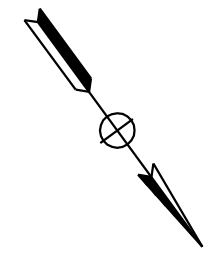
  

REGISTERED CIVIL ENGINEER	DATE
PLANS APPROVAL DATE	

THE STATE OF CALIFORNIA OR ITS OFFICERS  
OR AGENTS SHALL NOT BE RESPONSIBLE FOR  
THE ACCURACY OR COMPLETENESS OF SCANNED  
COPIES OF THIS PLAN SHEET.

URS Corporation 100 W San Fernando St Suite 200 San Jose, CA 95113	Santa Clara Valley Transportation Authority 3331 N First Street San Jose, CA 95134
---	---



SAN JOSE

**PAVEMENT DELINEATION PLAN**  
SCALE: 1" = 50'  
**PD-47**

APPROVED FOR PAVEMENT DELINEATION WORK ONLY

STATE OF CALIFORNIA - DEPARTMENT OF TRANSPORTATION	ESTABLISHED 1945
CONSULTANT FUNCTIONAL SUPERVISOR	RAMSEY HISSEN
CALCULATED-DESIGNED BY	CHECKED BY
LAN HO	SARAH CHRISTENSEN
REVISED BY	DATE REVISED

FOR NOTES AND LEGEND  
SEE SHEET PD-1

**NOTE:**

FOR ACCURATE RIGHT OF WAY DATA, CONTACT  
RIGHT OF WAY ENGINEERING AT THE DISTRICT OFFICE.

Dist	COUNTY	ROUTE	POST MILES TOTAL PROJECT	SHEET No.	TOTAL SHEETS
4	SCI	101 85	16.00/52.55 23.0/24.1		

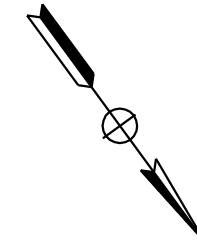
REGISTERED CIVIL ENGINEER DATE \_\_\_\_\_

PLANS APPROVAL DATE \_\_\_\_\_

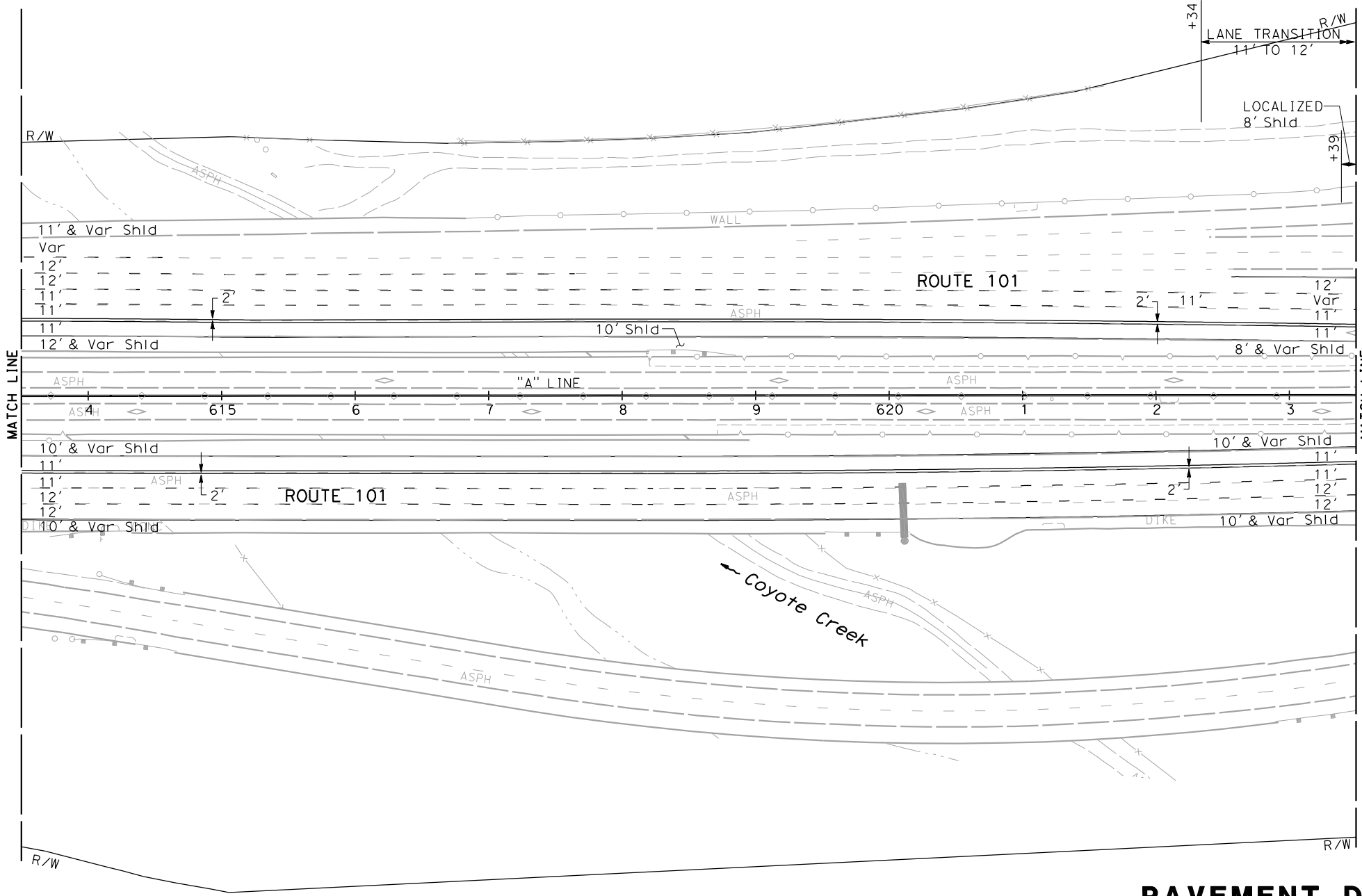
THE STATE OF CALIFORNIA OR ITS OFFICERS  
OR AGENTS SHALL NOT BE RESPONSIBLE FOR  
THE ACCURACY OR COMPLETENESS OF SCANNED  
COPIES OF THIS PLAN SHEET.

URS Corporation  
100 W San Fernando St  
Suite 200  
San Jose, CA 95113

Santa Clara Valley  
Transportation Authority  
3331 N First Street  
San Jose, CA 95134



**S A N J O S E**



STATE OF CALIFORNIA - DEPARTMENT OF TRANSPORTATION	CONSULTANT FUNCTIONAL SUPERVISOR	CALCULATED-DESIGNED BY	LAN HO	REVISED BY
<b>Caltrans</b>	RAMSEY HISSEN	CHECKED BY	SARAH CHRISTENSEN	DATE REVISED

FOR NOTES AND LEGEND  
SEE SHEET PD-1

**PAVEMENT DELINEATION PLAN**  
SCALE: 1" = 50'  
**PD-48**

APPROVED FOR PAVEMENT DELINEATION WORK ONLY

DATE PLOTTED => 10/21/2014  
TIME PLOTTED => 3:39:02 PM



Dist	COUNTY	ROUTE	POST MILES TOTAL PROJECT	SHEET No.	TOTAL SHEETS
4	SCI	101 85	16.00/52.55 23.0/24.1		

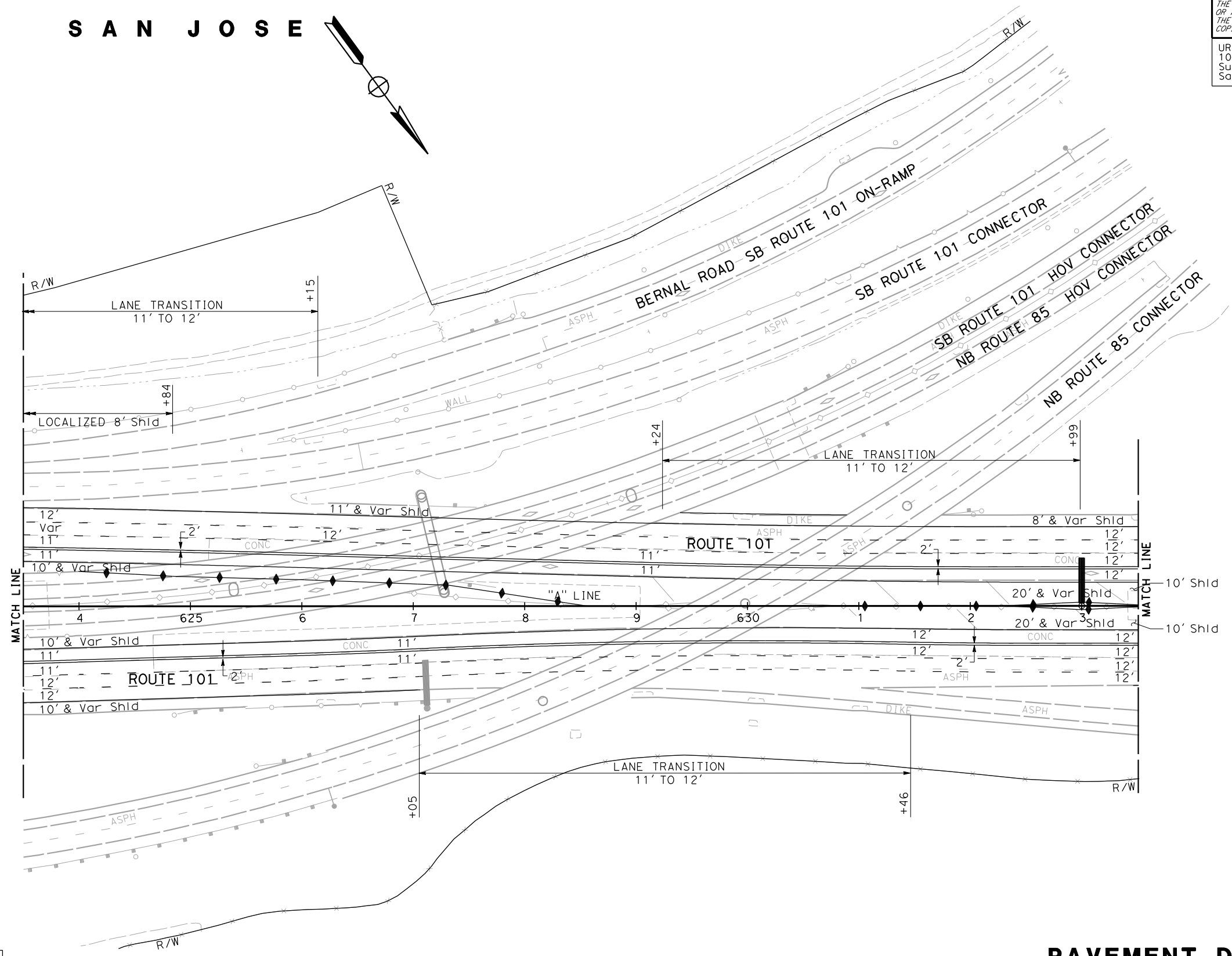
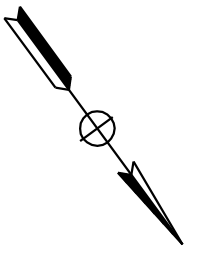
REGISTERED CIVIL ENGINEER	DATE
PLANS APPROVAL DATE	

URS Corporation 100 W San Fernando St Suite 200 San Jose, CA 95113	Santa Clara Valley Transportation Authority 3331 N First Street San Jose, CA 95134
---	---

**NOTE:**  
 FOR ACCURATE RIGHT OF WAY DATA, CONTACT  
 RIGHT OF WAY ENGINEERING AT THE DISTRICT OFFICE.

**SAN JOSE**



STATE OF CALIFORNIA - DEPARTMENT OF TRANSPORTATION	CONSULTANT FUNCTIONAL SUPERVISOR	CALCULATED-DESIGNED BY	REVISOR
<b>Stantec</b>	RAMSEY HISSEN	CHECKED BY	SARAH CHRISTENSEN
			DATE REVISED

FOR NOTES AND LEGEND  
 SEE SHEET PD-1

**PAVEMENT DELINEATION PLAN**  
 SCALE: 1" = 50'  
**PD-49**

APPROVED FOR PAVEMENT DELINEATION WORK ONLY

DATE PLOTTED => 10/21/2014  
 TIME PLOTTED => 3:39:04 PM

Dist	COUNTY	ROUTE	POST MILES TOTAL PROJECT	SHEET No.	TOTAL SHEETS
4	SCI	101 85	16.00/52.55 23.0/24.1		

REGISTERED CIVIL ENGINEER	DATE
PLANS APPROVAL DATE	

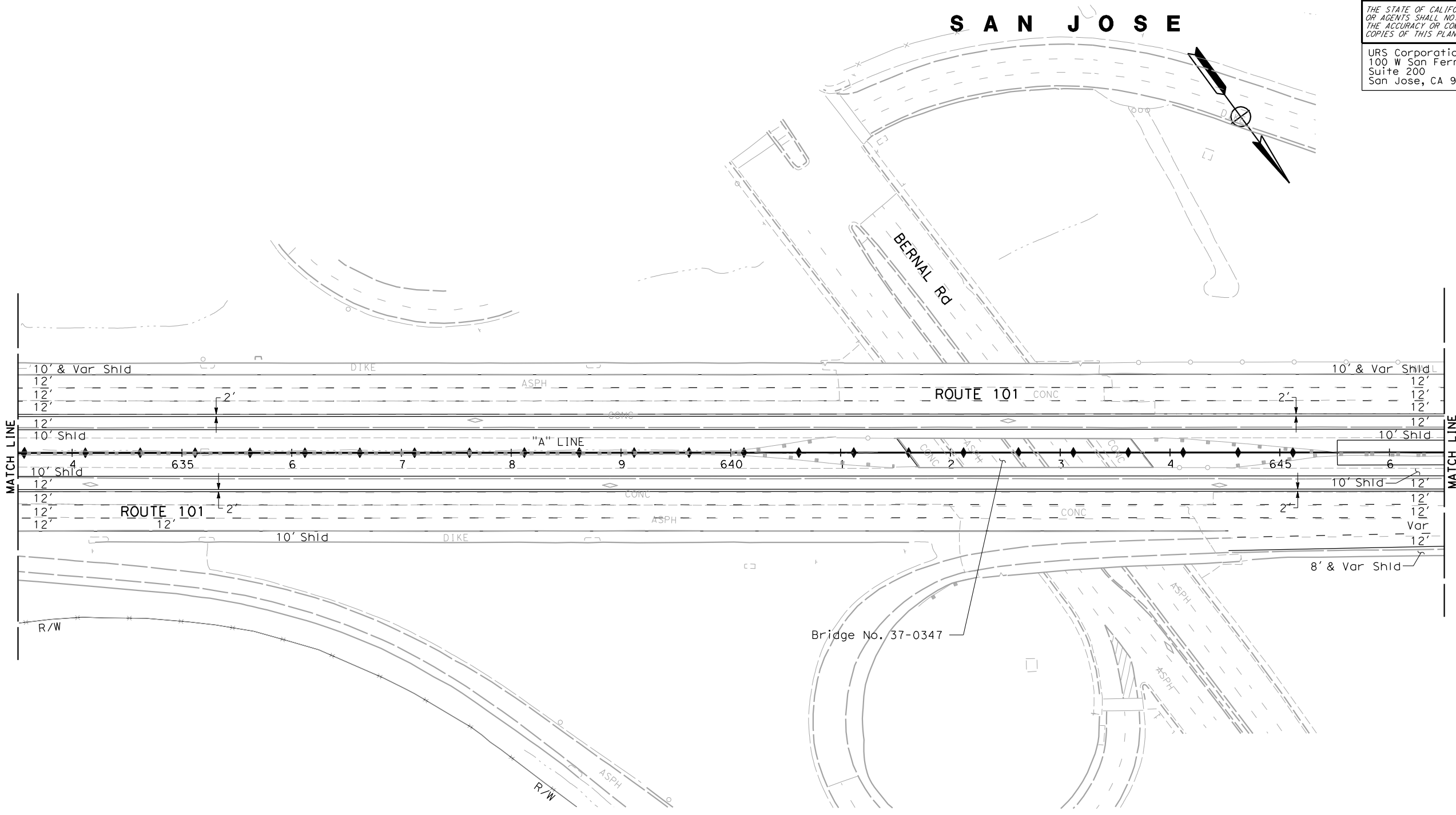
  

THE STATE OF CALIFORNIA OR ITS OFFICERS OR AGENTS SHALL NOT BE RESPONSIBLE FOR THE ACCURACY OR COMPLETENESS OF SCANNED COPIES OF THIS PLAN SHEET.

URS Corporation 100 W San Fernando St Suite 200 San Jose, CA 95113	Santa Clara Valley Transportation Authority 3331 N First Street San Jose, CA 95134
---	--

**NOTE:**  
FOR ACCURATE RIGHT OF WAY DATA, CONTACT  
RIGHT OF WAY ENGINEERING AT THE DISTRICT OFFICE.

STATE OF CALIFORNIA - DEPARTMENT OF TRANSPORTATION	ESTABLISHED 1913
CONSULTANT FUNCTIONAL SUPERVISOR	RAMSEY HISSEN
CALCULATED-DESIGNED BY	CHECKED BY
LAN HO	SARAH CHRISTENSEN
REVISED BY	DATE REVISED



FOR NOTES AND LEGEND  
SEE SHEET PD-1

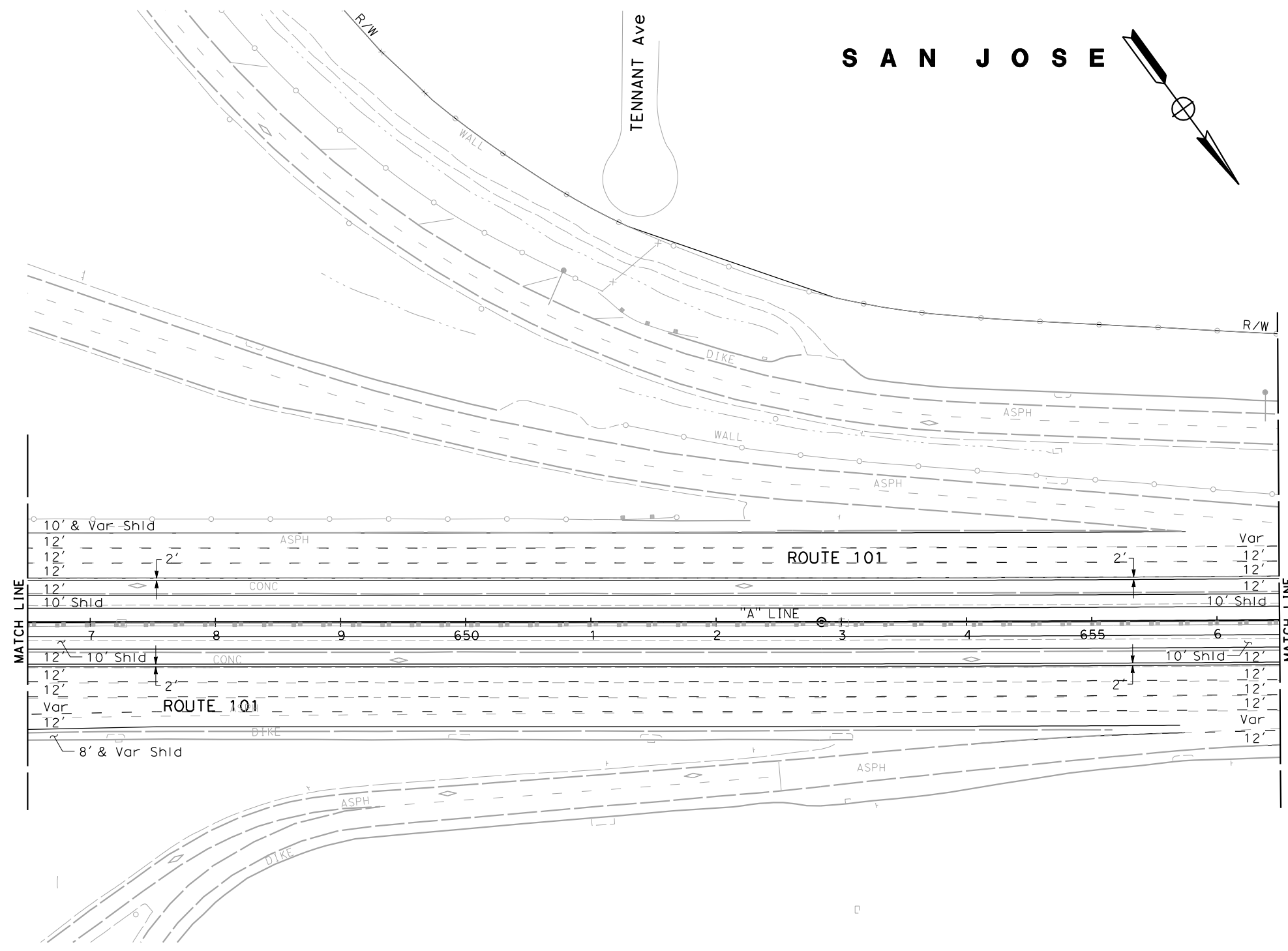
**PAVEMENT DELINEATION PLAN**  
SCALE: 1" = 50'  
**PD-50**

APPROVED FOR PAVEMENT DELINEATION WORK ONLY


DATE PLOTTED => 10/21/2014  
TIME PLOTTED => 3:39:05 PM  
8-14-14

STATE OF CALIFORNIA - DEPARTMENT OF TRANSPORTATION  
**Caltrans**  
 CONSULTANT FUNCTIONAL SUPERVISOR: RAMSEY HISSEN  
 CALCULATED-DESIGNED BY: CHECKED BY:  
 LAN HO: SARAH CHRISTENSEN  
 REVISED BY: DATE REVISED:

**NOTE:**  
 FOR ACCURATE RIGHT OF WAY DATA, CONTACT  
 RIGHT OF WAY ENGINEERING AT THE DISTRICT OFFICE.



SAN JOSE



Dist	COUNTY	ROUTE	POST MILES TOTAL PROJECT	SHEET No.	TOTAL SHEETS
4	SCI	101 85	16.00/52.55 23.0/24.1		

REGISTERED CIVIL ENGINEER DATE \_\_\_\_\_  
 PLANS APPROVAL DATE \_\_\_\_\_

THE STATE OF CALIFORNIA OR ITS OFFICERS OR AGENTS SHALL NOT BE RESPONSIBLE FOR THE ACCURACY OR COMPLETENESS OF SCANNED COPIES OF THIS PLAN SHEET.

URS Corporation  
 100 W San Fernando St  
 Suite 200  
 San Jose, CA 95113

Santa Clara Valley  
 Transportation Authority  
 3331 N First Street  
 San Jose, CA 95134

FOR NOTES AND LEGEND  
 SEE SHEET PD-1

**PAVEMENT DELINEATION PLAN**  
 SCALE: 1" = 50'  
**PD-51**

APPROVED FOR PAVEMENT DELINEATION WORK ONLY

DATE PLOTTED => 10/21/2014  
 TIME PLOTTED => 3:59:07 PM  
 8-14-14

**NOTE:**

FOR ACCURATE RIGHT OF WAY DATA, CONTACT  
RIGHT OF WAY ENGINEERING AT THE DISTRICT OFFICE.

Dist	COUNTY	ROUTE	POST MILES TOTAL PROJECT	SHEET No.	TOTAL SHEETS
4	SCI	101 85	16.00/52.55 23.0/24.1		

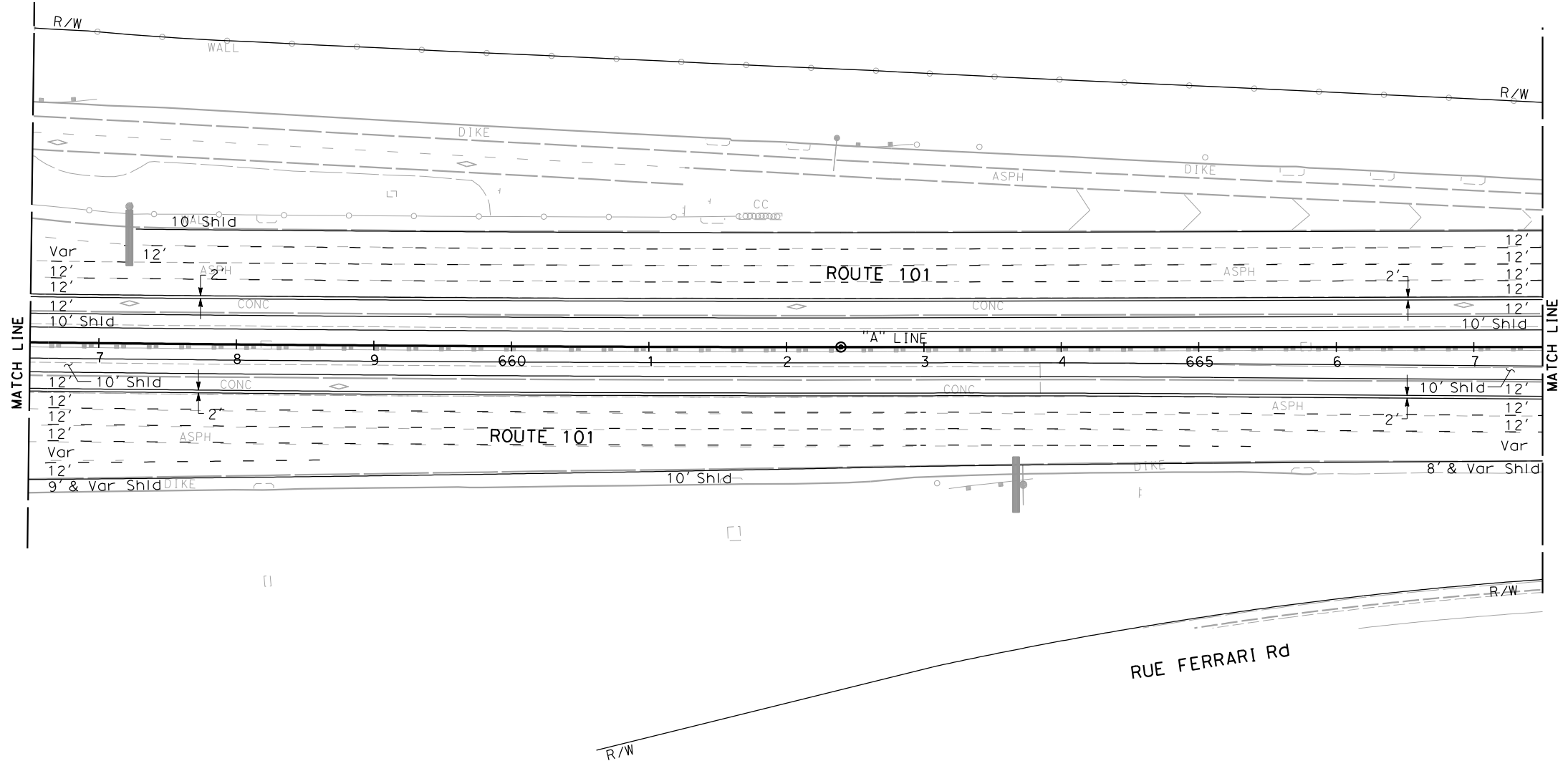
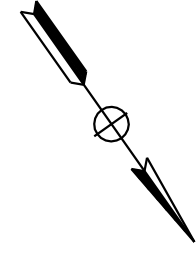
  

REGISTERED CIVIL ENGINEER	DATE
PLANS APPROVAL DATE	

URS Corporation 100 W San Fernando St Suite 200 San Jose, CA 95113	Santa Clara Valley Transportation Authority 3331 N First Street San Jose, CA 95134
---	---

SAN JOSE



STATE OF CALIFORNIA - DEPARTMENT OF TRANSPORTATION	CONSULTANT FUNCTIONAL SUPERVISOR	CHECKED BY	REVISOR	DATE
	RAMSEY HISSEN	SARAH CHRISTENSEN		

FOR NOTES AND LEGEND  
SEE SHEET PD-1

**PAVEMENT DELINEATION PLAN**  
SCALE: 1" = 50'  
**PD-52**

APPROVED FOR PAVEMENT DELINEATION WORK ONLY

LAST REVISION: 8-14-14  
 DATE PLOTTED => 10/21/2014  
 TIME PLOTTED => 3:59:08 PM

STATE OF CALIFORNIA - DEPARTMENT OF TRANSPORTATION  
**Caltrans**  
 CONSULTANT FUNCTIONAL SUPERVISOR: RAMSEY HISSEN  
 CHECKED BY: SARAH CHRISTENSEN  
 REVISIONS: (Table with columns for REVISED BY, DATE, and REVISIONS)

**NOTE:**  
 FOR ACCURATE RIGHT OF WAY DATA, CONTACT  
 RIGHT OF WAY ENGINEERING AT THE DISTRICT OFFICE.

Dist	COUNTY	ROUTE	POST MILES TOTAL PROJECT	SHEET No.	TOTAL SHEETS
4	SCI	101 85	16.00/52.55 23.0/24.1		

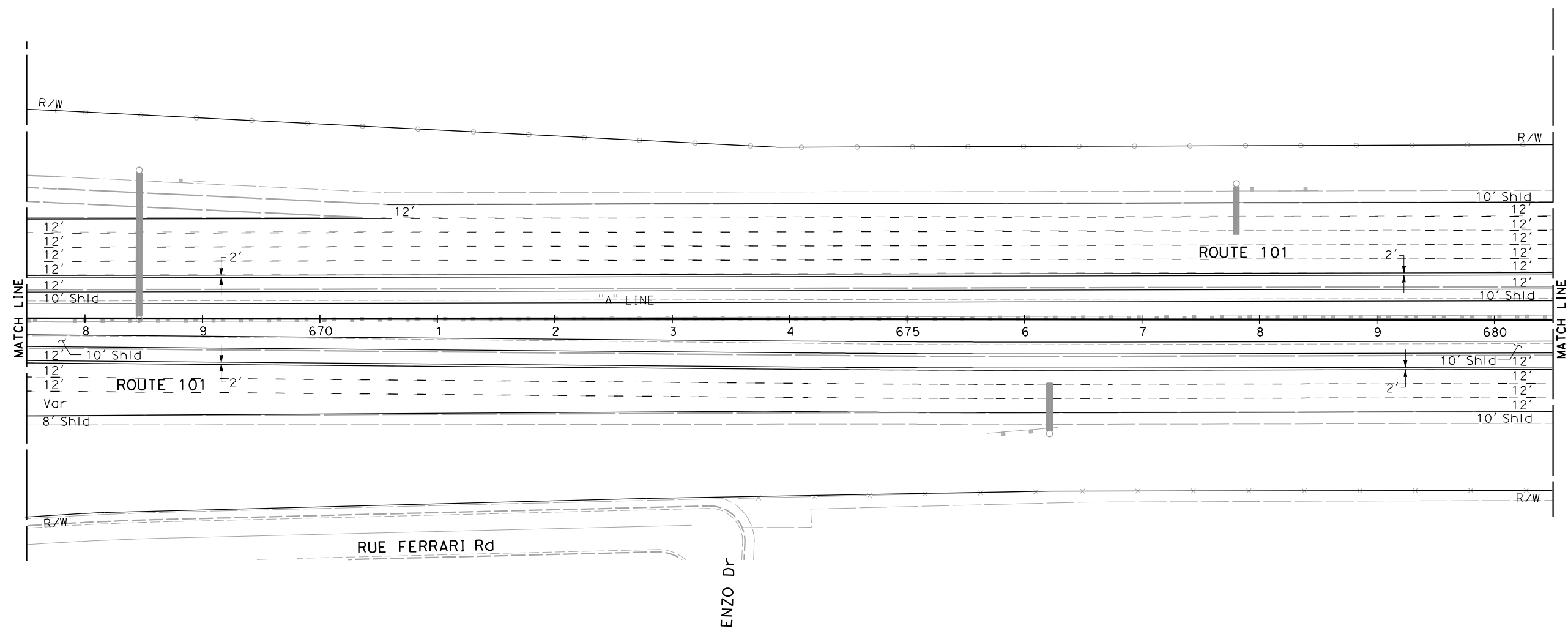
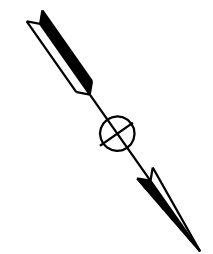
REGISTERED CIVIL ENGINEER DATE \_\_\_\_\_  
 PLANS APPROVAL DATE \_\_\_\_\_

THE STATE OF CALIFORNIA OR ITS OFFICERS OR AGENTS SHALL NOT BE RESPONSIBLE FOR THE ACCURACY OR COMPLETENESS OF SCANNED COPIES OF THIS PLAN SHEET.

URS Corporation  
 100 W San Fernando St  
 Suite 200  
 San Jose, CA 95113

Santa Clara Valley  
 Transportation Authority  
 3331 N First Street  
 San Jose, CA 95134

**S A N J O S E**



FOR NOTES AND LEGEND  
 SEE SHEET PD-1

**PAVEMENT DELINEATION PLAN**  
 SCALE: 1" = 50'  
**PD-53**

APPROVED FOR PAVEMENT DELINEATION WORK ONLY

LAST REVISION: 8-14-14  
 DATE PLOTTED => 10/21/2014  
 TIME PLOTTED => 3:59:10 PM

**NOTE:**  
FOR ACCURATE RIGHT OF WAY DATA, CONTACT  
RIGHT OF WAY ENGINEERING AT THE DISTRICT OFFICE.

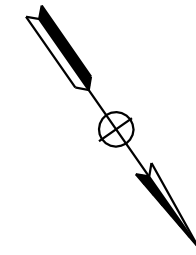
Dist	COUNTY	ROUTE	POST MILES TOTAL PROJECT	SHEET No.	TOTAL SHEETS
4	SCI	101 85	16.00/52.55 23.0/24.1		

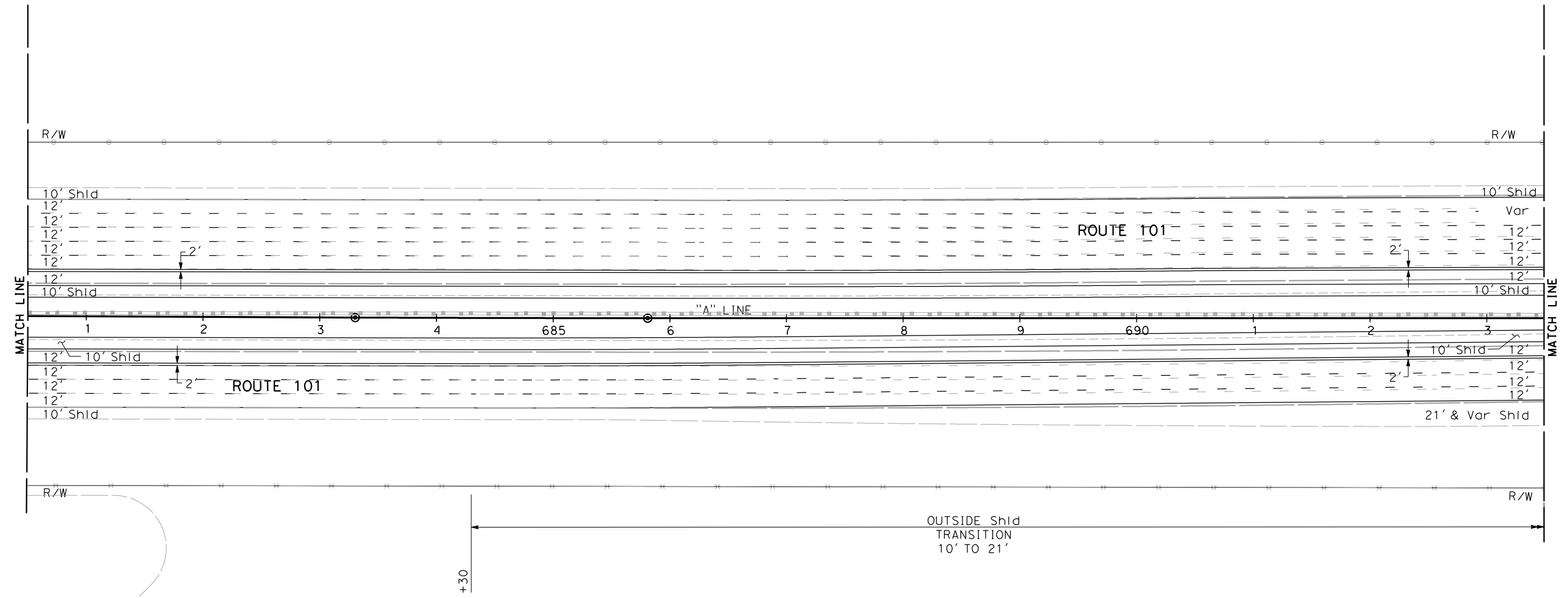
REGISTERED CIVIL ENGINEER	DATE
PLANS APPROVAL DATE	

URS Corporation 100 W San Fernando St Suite 200 San Jose, CA 95113	Santa Clara Valley Transportation Authority 3331 N First Street San Jose, CA 95134
---	---



**S A N J O S E**



STATE OF CALIFORNIA - DEPARTMENT OF TRANSPORTATION	CONSULTANT	FUNCTIONAL SUPERVISOR	CALCULATED-DESIGNED BY	REVISOR	DATE
	RAMSEY HISSEN	RAMSEY HISSEN	CHECKED BY	SARAH CHRISTENSEN	

FOR NOTES AND LEGEND  
SEE SHEET PD-1

**PAVEMENT DELINEATION PLAN**  
SCALE: 1" = 50'  
**PD-54**

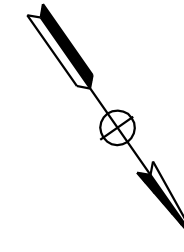
APPROVED FOR PAVEMENT DELINEATION WORK ONLY

LAST REVISION: 8-14-14  
 DATE PLOTTED => 10/21/2014  
 TIME PLOTTED => 3:59:11 PM

**NOTE:**

FOR ACCURATE RIGHT OF WAY DATA, CONTACT  
RIGHT OF WAY ENGINEERING AT THE DISTRICT OFFICE.

S A N J O S E



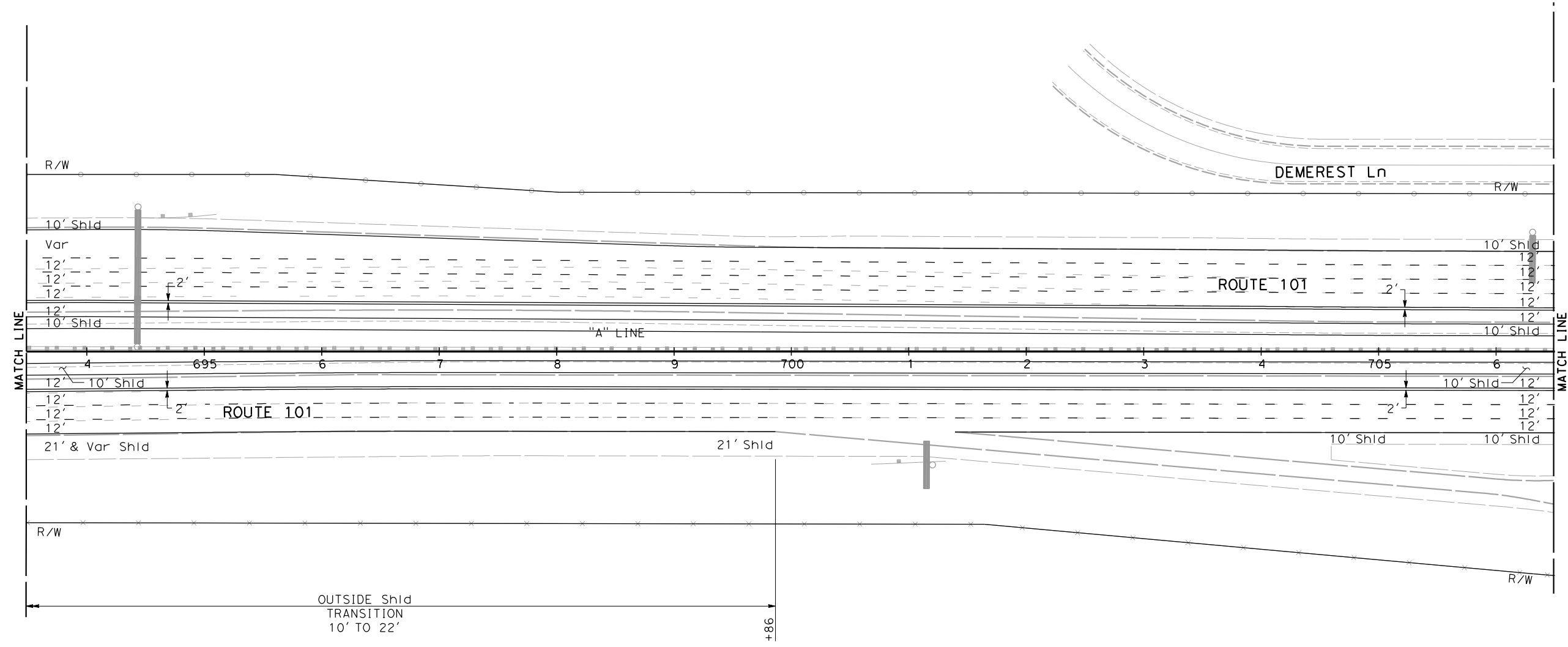
Dist	COUNTY	ROUTE	POST MILES TOTAL PROJECT	SHEET No.	TOTAL SHEETS
4	SCI	101 85	16.00/52.55 23.0/24.1		

REGISTERED CIVIL ENGINEER	DATE
PLANS APPROVAL DATE	

URS Corporation 100 W San Fernando St Suite 200 San Jose, CA 95113	Santa Clara Valley Transportation Authority 3331 N First Street San Jose, CA 95134
---	---



STATE OF CALIFORNIA - DEPARTMENT OF TRANSPORTATION	ESTABLISHED 1945
CONSULTANT	FUNCTIONAL SUPERVISOR
RAMSEY HISSEN	
CHECKED BY	DESIGNED BY
SARAH CHRISTENSEN	
DATE REVISION	REVISION

FOR NOTES AND LEGEND  
SEE SHEET PD-1

**PAVEMENT DELINEATION PLAN**  
SCALE: 1" = 50'  
**PD-55**

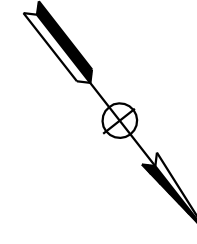
APPROVED FOR PAVEMENT DELINEATION WORK ONLY

DATE PLOTTED => 10/21/2014  
TIME PLOTTED => 3:59:12 PM  
8-14-14

**NOTE:**

FOR ACCURATE RIGHT OF WAY DATA, CONTACT  
RIGHT OF WAY ENGINEERING AT THE DISTRICT OFFICE.

S A N J O S E



Dist	COUNTY	ROUTE	POST MILES TOTAL PROJECT	SHEET No.	TOTAL SHEETS
4	SCI	101 85	16.00/52.55 23.0/24.1		

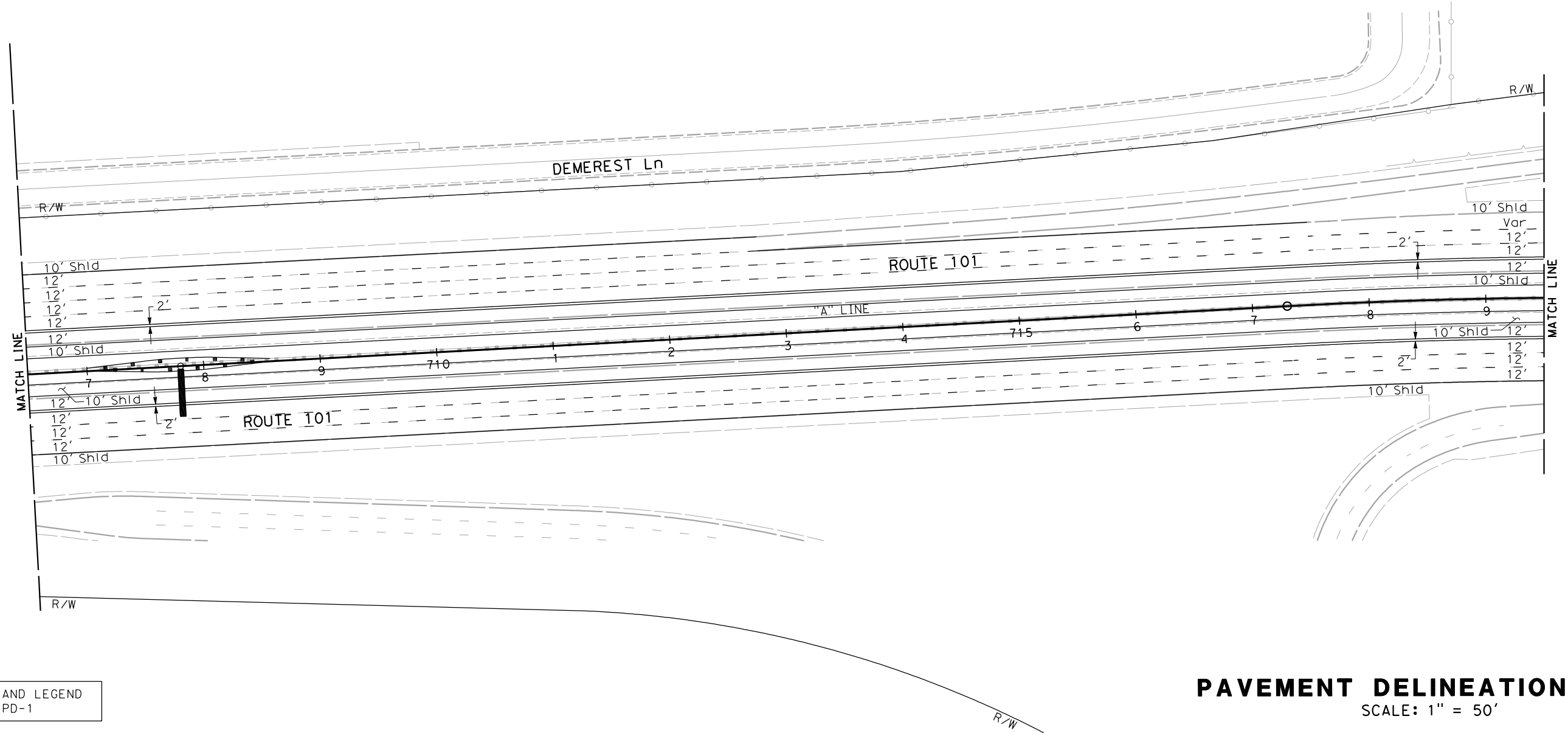
  

REGISTERED CIVIL ENGINEER	DATE
PLANS APPROVAL DATE	

THE STATE OF CALIFORNIA OR ITS OFFICERS OR AGENTS SHALL NOT BE RESPONSIBLE FOR THE ACCURACY OR COMPLETENESS OF SCANNED COPIES OF THIS PLAN SHEET.

URS Corporation 100 W San Fernando St Suite 200 San Jose, CA 95113	Santa Clara Valley Transportation Authority 3331 N First Street San Jose, CA 95134
---	---

STATE OF CALIFORNIA - DEPARTMENT OF TRANSPORTATION	CONSULTANT FUNCTIONAL SUPERVISOR	CALCULATED-DESIGNED BY	LAN HO	REVISED BY
<b>Caltrans</b>	RAMSEY HISSEN	CHECKED BY	SARAH CHRISTENSEN	DATE REVISED



FOR NOTES AND LEGEND  
SEE SHEET PD-1

**PAVEMENT DELINEATION PLAN**  
SCALE: 1" = 50'  
**PD-56**

APPROVED FOR PAVEMENT DELINEATION WORK ONLY

LAST REVISION: 8-14-14  
 DATE PLOTTED => 10/21/2014  
 TIME PLOTTED => 3:59:13 PM



**NOTE:**  
FOR ACCURATE RIGHT OF WAY DATA, CONTACT  
RIGHT OF WAY ENGINEERING AT THE DISTRICT OFFICE.

SAN JOSE

Dist	COUNTY	ROUTE	POST MILES TOTAL PROJECT	SHEET No.	TOTAL SHEETS
4	SCI	101 85	16.00/52.55 23.0/24.1		

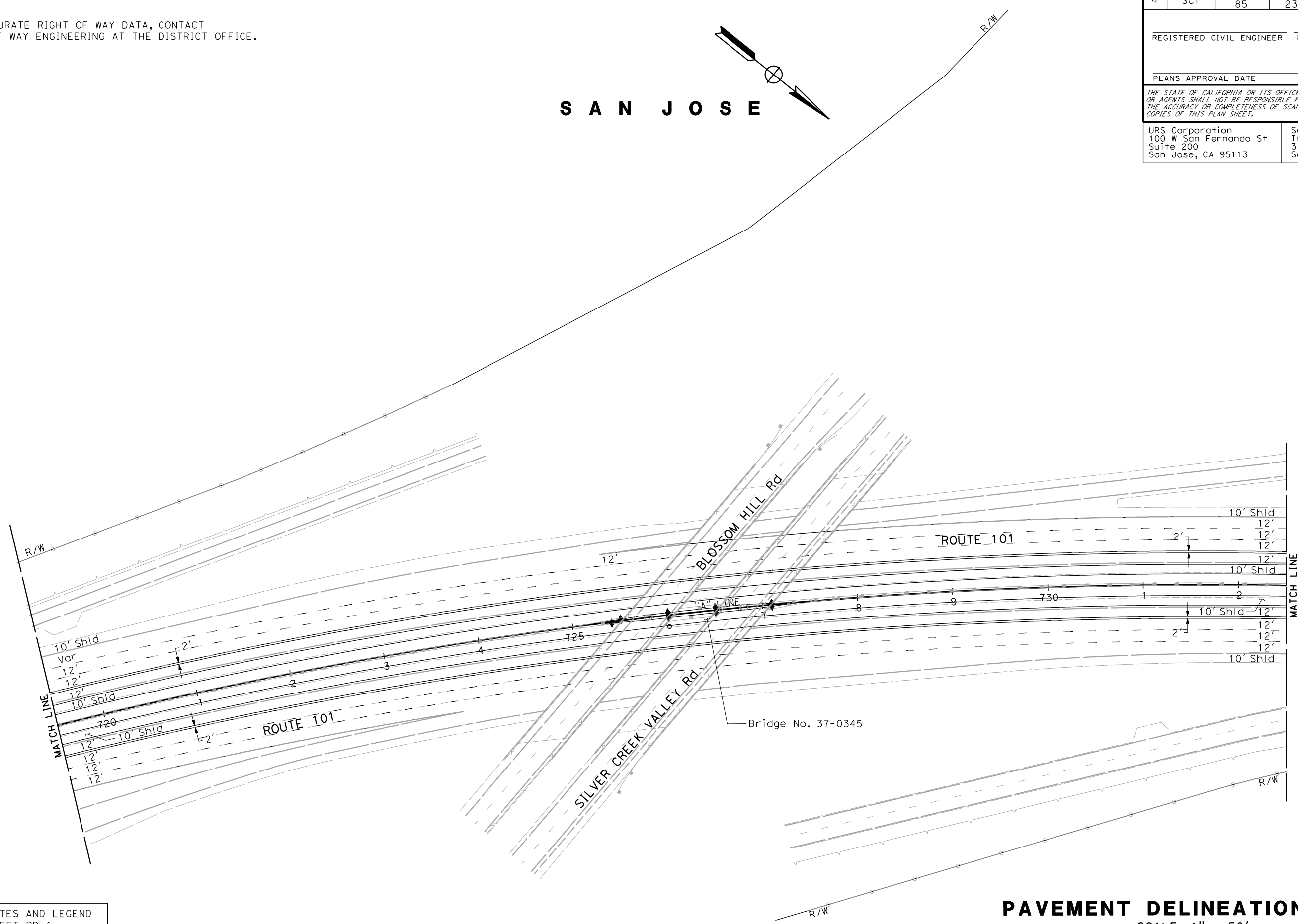
REGISTERED CIVIL ENGINEER DATE \_\_\_\_\_

PLANS APPROVAL DATE \_\_\_\_\_

THE STATE OF CALIFORNIA OR ITS OFFICERS OR AGENTS SHALL NOT BE RESPONSIBLE FOR THE ACCURACY OR COMPLETENESS OF SCANNED COPIES OF THIS PLAN SHEET.

URS Corporation  
100 W San Fernando St  
Suite 200  
San Jose, CA 95113

Santa Clara Valley  
Transportation Authority  
3331 N First Street  
San Jose, CA 95134



STATE OF CALIFORNIA - DEPARTMENT OF TRANSPORTATION	CONSULTANT FUNCTIONAL SUPERVISOR	CALCULATED-DESIGNED BY	REVISOR
<b>Caltrans</b>	RAMSEY HISSSEN	CHECKED BY	LAN HO
			SARAH CHRISTENSEN
			REVISOR
			DATE

FOR NOTES AND LEGEND  
SEE SHEET PD-1

**PAVEMENT DELINEATION PLAN**  
SCALE: 1" = 50'  
**PD-57**

APPROVED FOR PAVEMENT DELINEATION WORK ONLY

DATE PLOTTED => 10/21/2014  
TIME PLOTTED => 3:39:15 PM

STATE OF CALIFORNIA - DEPARTMENT OF TRANSPORTATION  
**Caltrans**  
 CONSULTANT FUNCTIONAL SUPERVISOR: RAMSEY HISSEN  
 CHECKED BY: SARAH CHRISTENSEN  
 DESIGNED BY: [blank]  
 REVISIONS: [blank]

**NOTE:**  
 FOR ACCURATE RIGHT OF WAY DATA, CONTACT  
 RIGHT OF WAY ENGINEERING AT THE DISTRICT OFFICE.

Dist	COUNTY	ROUTE	POST MILES TOTAL PROJECT	SHEET No.	TOTAL SHEETS
4	SCI	101 85	16.00/52.55 23.0/24.1		

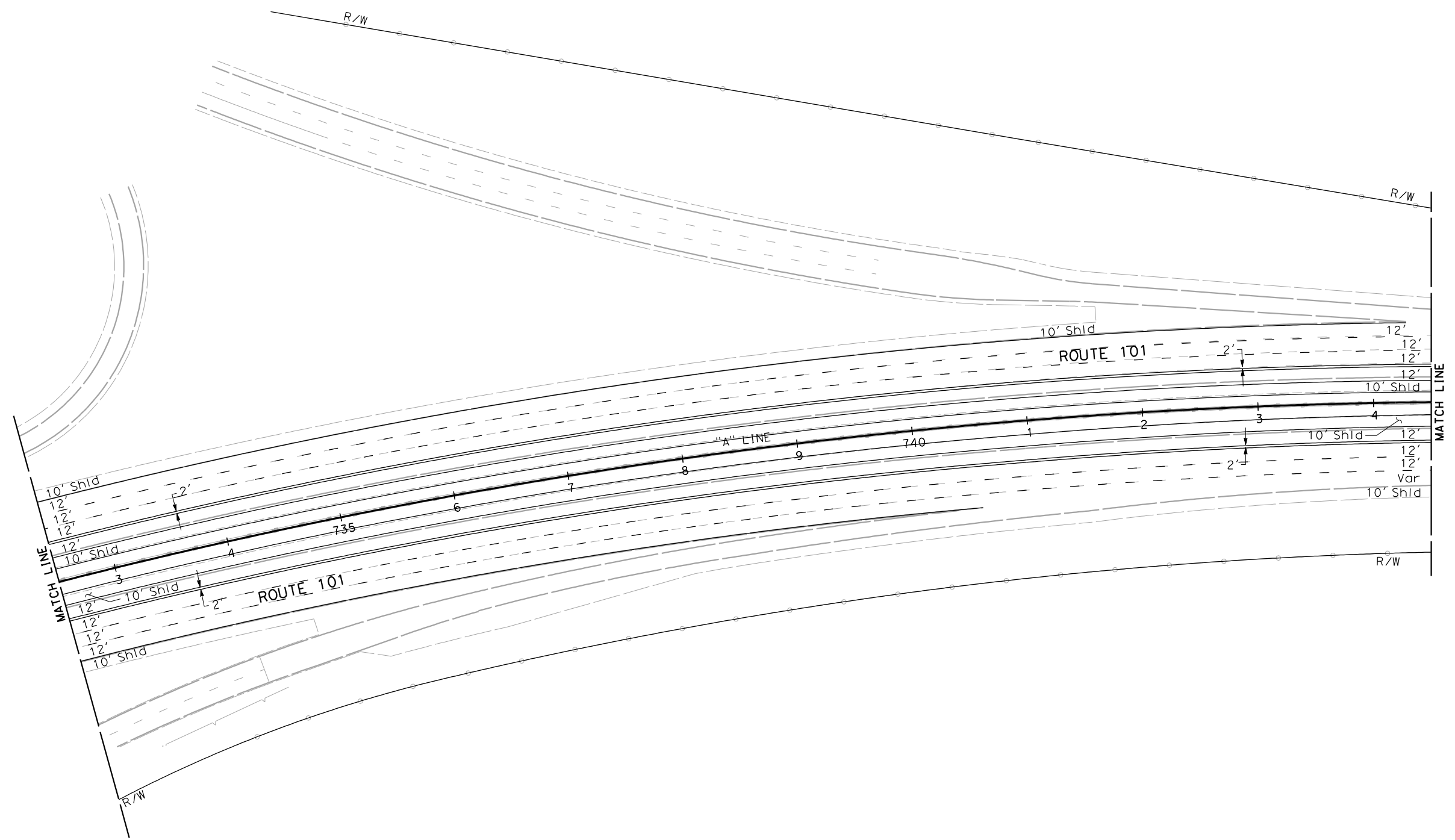
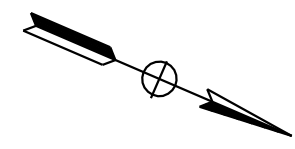
REGISTERED CIVIL ENGINEER DATE \_\_\_\_\_  
 PLANS APPROVAL DATE \_\_\_\_\_

THE STATE OF CALIFORNIA OR ITS OFFICERS OR AGENTS SHALL NOT BE RESPONSIBLE FOR THE ACCURACY OR COMPLETENESS OF SCANNED COPIES OF THIS PLAN SHEET.

URS Corporation  
 100 W San Fernando St  
 Suite 200  
 San Jose, CA 95113

Santa Clara Valley Transportation Authority  
 3331 N First Street  
 San Jose, CA 95134

**S A N J O S E**



FOR NOTES AND LEGEND  
 SEE SHEET PD-1

**PAVEMENT DELINEATION PLAN**  
 SCALE: 1" = 50'  
**PD-58**

APPROVED FOR PAVEMENT DELINEATION WORK ONLY

DATE PLOTTED => 10/21/2014  
 TIME PLOTTED => 3:39:16 PM

**NOTE:**

FOR ACCURATE RIGHT OF WAY DATA, CONTACT  
RIGHT OF WAY ENGINEERING AT THE DISTRICT OFFICE.

Dist	COUNTY	ROUTE	POST MILES TOTAL PROJECT	SHEET No.	TOTAL SHEETS
4	SCI	101 85	16.00/52.55 23.0/24.1		


REGISTERED CIVIL ENGINEER DATE \_\_\_\_\_

PLANS APPROVAL DATE \_\_\_\_\_

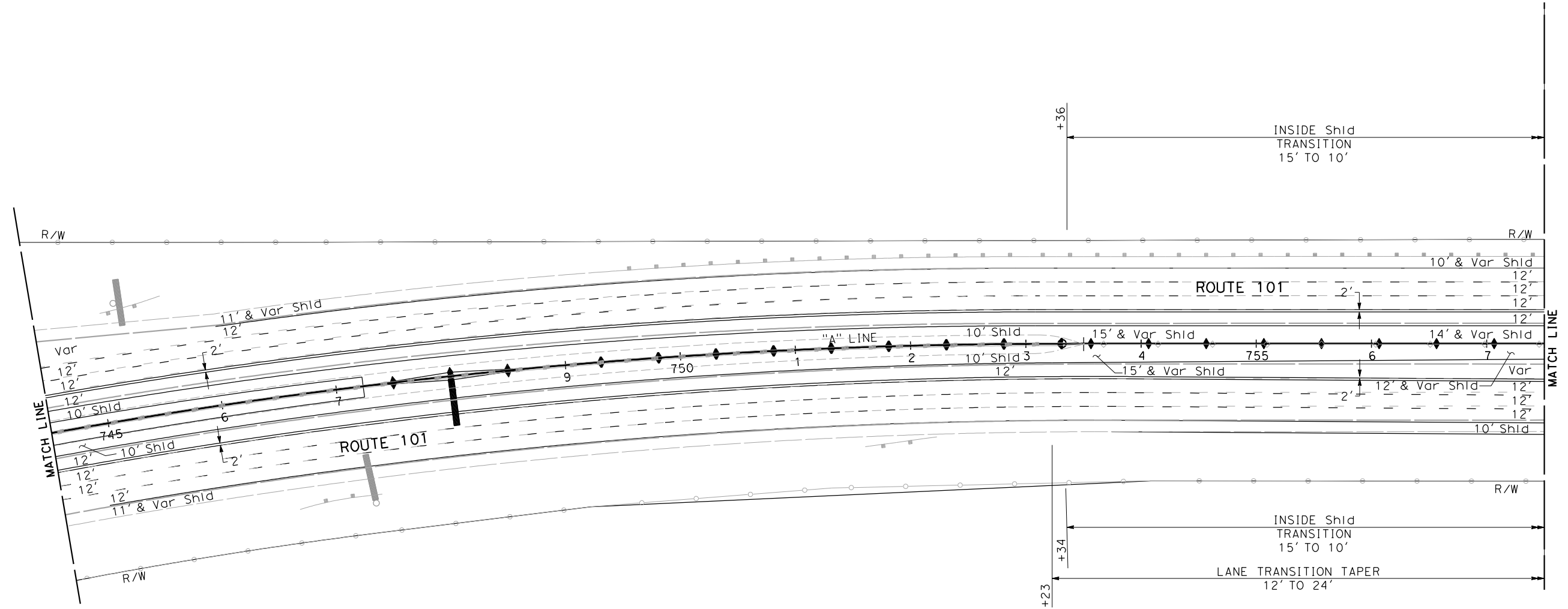
THE STATE OF CALIFORNIA OR ITS OFFICERS  
OR AGENTS SHALL NOT BE RESPONSIBLE FOR  
THE ACCURACY OR COMPLETENESS OF SCANNED  
COPIES OF THIS PLAN SHEET.

URS Corporation  
100 W San Fernando St  
Suite 200  
San Jose, CA 95113

Santa Clara Valley  
Transportation Authority  
3331 N First Street  
San Jose, CA 95134



**S A N J O S E**



STATE OF CALIFORNIA - DEPARTMENT OF TRANSPORTATION	CONSULTANT FUNCTIONAL SUPERVISOR	CALCULATED-DESIGNED BY	LAN HO	REVISED BY
<b>Caltrans</b>	RAMSEY HISSSEN	CHECKED BY	SARAH CHRISTENSEN	DATE REVISED

FOR NOTES AND LEGEND  
SEE SHEET PD-1

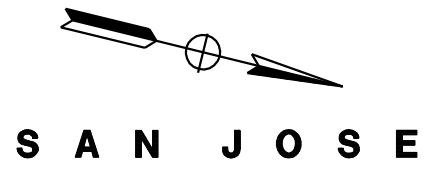
**PAVEMENT DELINEATION PLAN**  
SCALE: 1" = 50'  
**PD-59**

APPROVED FOR PAVEMENT DELINEATION WORK ONLY

DATE PLOTTED => 10/21/2014  
TIME PLOTTED => 3:59:17 PM  
LAST REVISION 8-14-14

STATE OF CALIFORNIA - DEPARTMENT OF TRANSPORTATION  
**Caltrans**  
 CONSULTANT: FUNCTIONAL SUPERVISOR: RAMSEY HISSEN  
 CALCULATED/DESIGNED BY: CHECKED BY:  
 LAN HO: SARAH CHRISTENSEN  
 REVISED BY: DATE REVISD:

**NOTE:**  
 FOR ACCURATE RIGHT OF WAY DATA, CONTACT  
 RIGHT OF WAY ENGINEERING AT THE DISTRICT OFFICE.



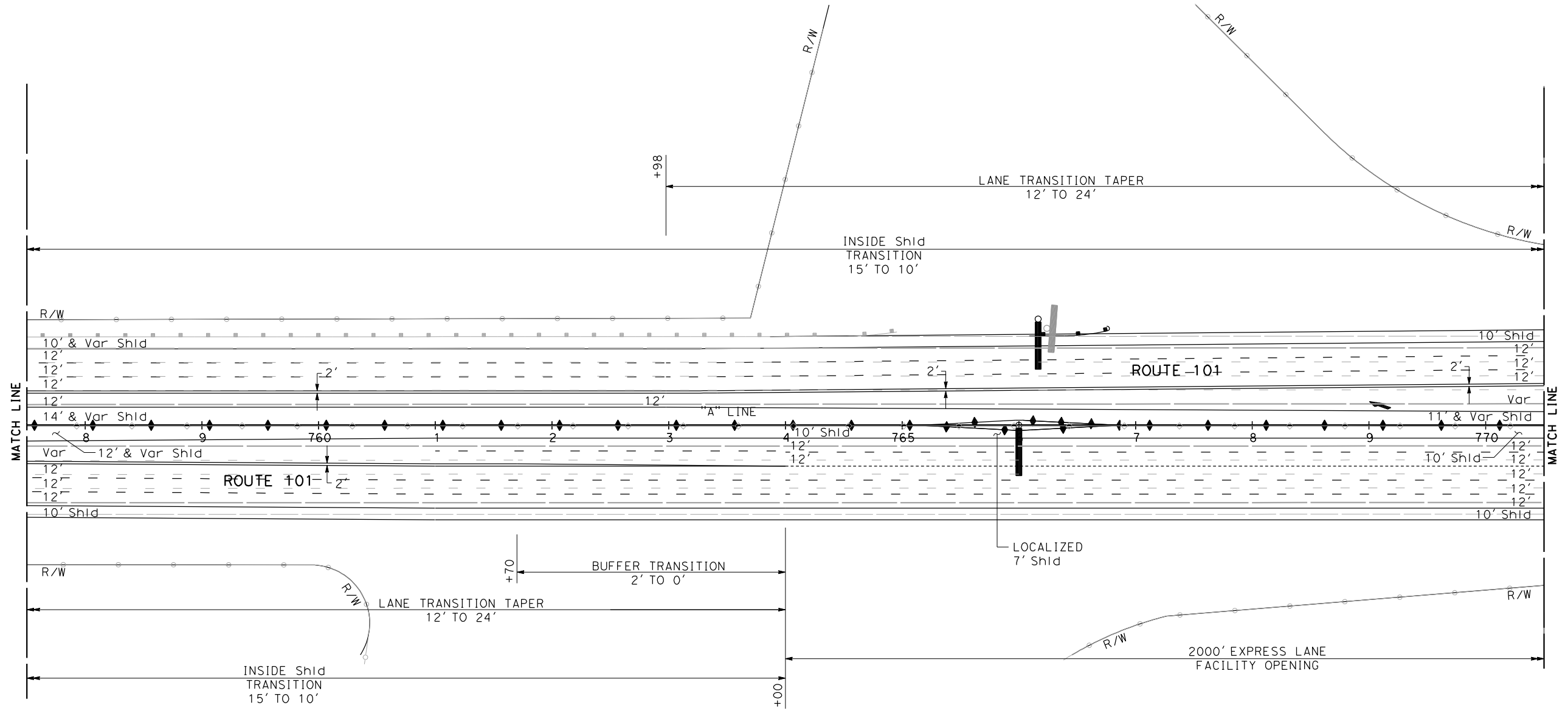
Dist	COUNTY	ROUTE	POST MILES TOTAL PROJECT	SHEET No.	TOTAL SHEETS
4	SCI	101 85	16.00/52.55 23.0/24.1		

REGISTERED CIVIL ENGINEER DATE \_\_\_\_\_  
 PLANS APPROVAL DATE \_\_\_\_\_  
 No. \_\_\_\_\_  
 Exp. \_\_\_\_\_  
 CIVIL  
 STATE OF CALIFORNIA

THE STATE OF CALIFORNIA OR ITS OFFICERS OR AGENTS SHALL NOT BE RESPONSIBLE FOR THE ACCURACY OR COMPLETENESS OF SCANNED COPIES OF THIS PLAN SHEET.

URS Corporation  
 100 W San Fernando St  
 Suite 200  
 San Jose, CA 95113

Santa Clara Valley  
 Transportation Authority  
 3331 N First Street  
 San Jose, CA 95134



FOR NOTES AND LEGEND  
 SEE SHEET PD-1

**PAVEMENT DELINEATION PLAN**  
 SCALE: 1" = 50'  
**PD-60**

APPROVED FOR PAVEMENT DELINEATION WORK ONLY

DATE PLOTTED => 10/21/2014  
 TIME PLOTTED => 3:59:19 PM  
 8-14-14

**NOTE:**

FOR ACCURATE RIGHT OF WAY DATA, CONTACT  
RIGHT OF WAY ENGINEERING AT THE DISTRICT OFFICE.

Dist	COUNTY	ROUTE	POST MILES TOTAL PROJECT	SHEET No.	TOTAL SHEETS
4	SCI	101 85	16.00/52.55 23.0/24.1		

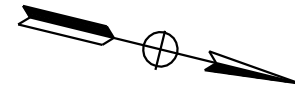
  

REGISTERED CIVIL ENGINEER	DATE
PLANS APPROVAL DATE	

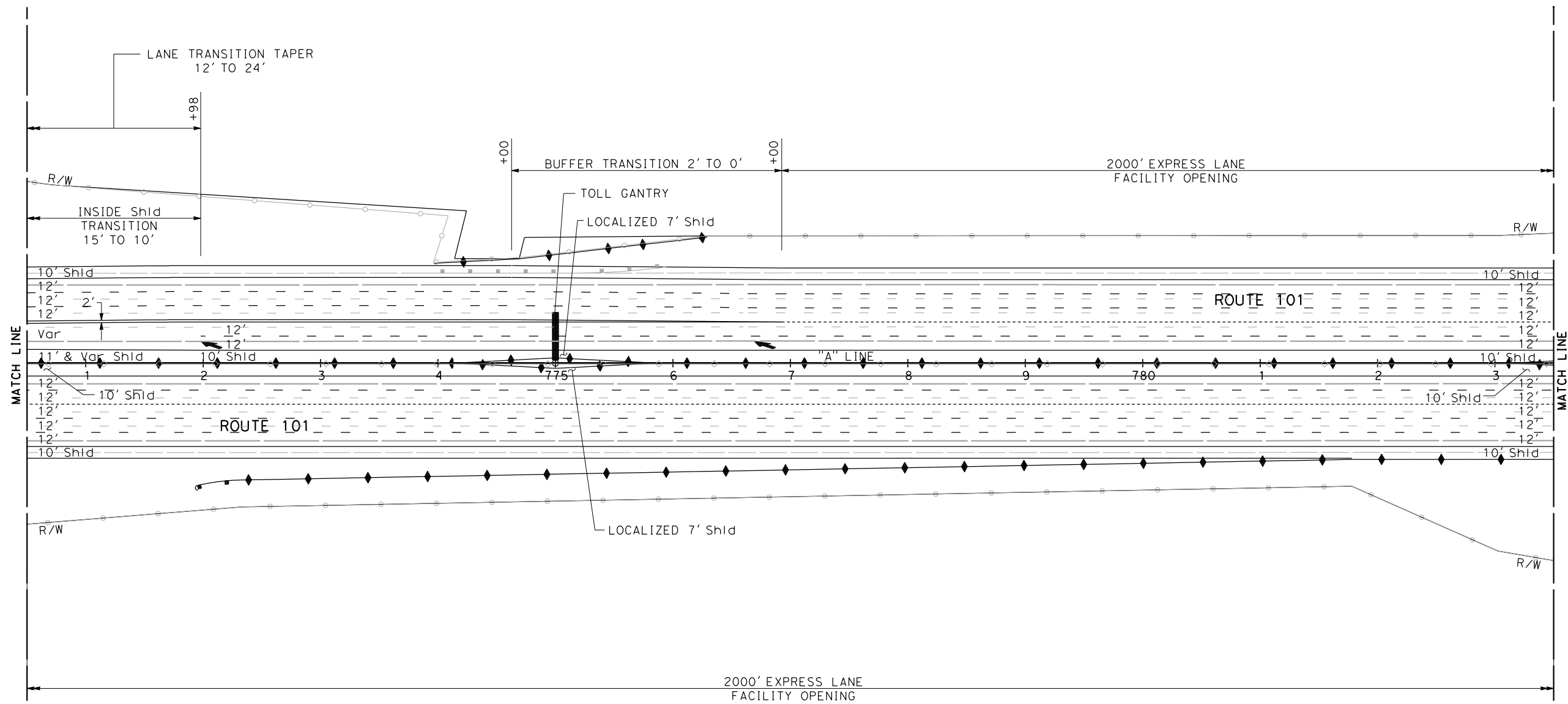
  

THE STATE OF CALIFORNIA OR ITS OFFICERS OR AGENTS SHALL NOT BE RESPONSIBLE FOR THE ACCURACY OR COMPLETENESS OF SCANNED COPIES OF THIS PLAN SHEET.

URS Corporation 100 W San Fernando St Suite 200 San Jose, CA 95113	Santa Clara Valley Transportation Authority 3331 N First Street San Jose, CA 95134
---	---



**S A N J O S E**



FOR NOTES AND LEGEND  
SEE SHEET PD-1

**PAVEMENT DELINEATION PLAN**  
SCALE: 1" = 50'  
**PD-61**

APPROVED FOR PAVEMENT DELINEATION WORK ONLY

STATE OF CALIFORNIA - DEPARTMENT OF TRANSPORTATION	CONSULTANT FUNCTIONAL SUPERVISOR	CALCULATED-DESIGNED BY	LAN HO	REVISED BY
<b>Caltrans</b>	RAMSEY HISSEN	CHECKED BY	SARAH CHRISTENSEN	DATE REVISED

DATE PLOTTED => 10/21/2014 TIME PLOTTED => 3:59:20 PM

**NOTE:**

FOR ACCURATE RIGHT OF WAY DATA, CONTACT  
RIGHT OF WAY ENGINEERING AT THE DISTRICT OFFICE.

Dist	COUNTY	ROUTE	POST MILES TOTAL PROJECT	SHEET No.	TOTAL SHEETS
4	SCI	101 85	16.00/52.55 23.0/24.1		

REGISTERED CIVIL ENGINEER DATE

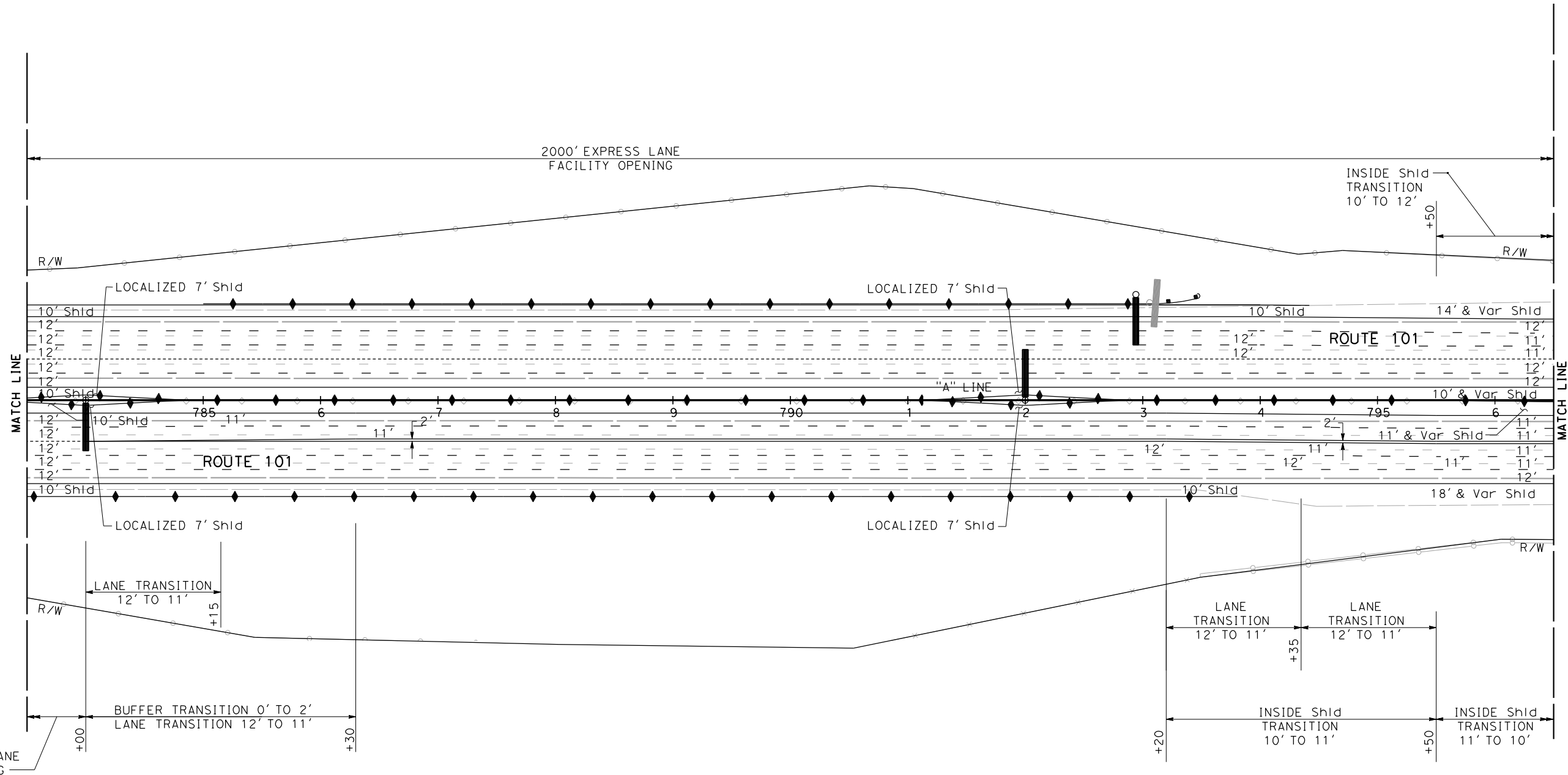

PLANS APPROVAL DATE

THE STATE OF CALIFORNIA OR ITS OFFICERS OR AGENTS SHALL NOT BE RESPONSIBLE FOR THE ACCURACY OR COMPLETENESS OF SCANNED COPIES OF THIS PLAN SHEET.

URS Corporation  
100 W San Fernando St  
Suite 200  
San Jose, CA 95113

Santa Clara Valley  
Transportation Authority  
3331 N First Street  
San Jose, CA 95134

**S A N J O S E**



FOR NOTES AND LEGEND  
SEE SHEET PD-1


**PAVEMENT DELINEATION PLAN**  
SCALE: 1" = 50'  
**PD-62**

APPROVED FOR PAVEMENT DELINEATION WORK ONLY

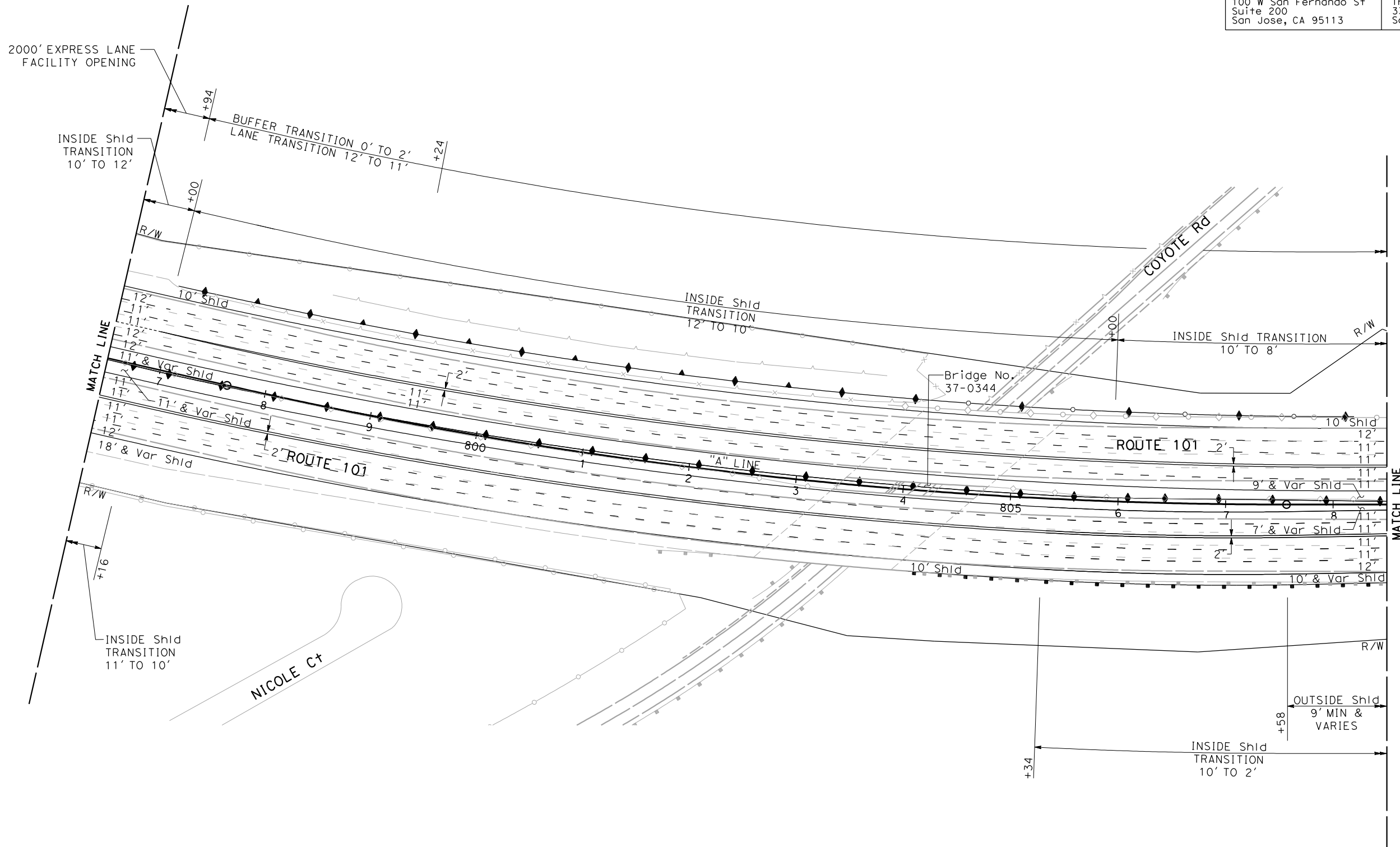

STATE OF CALIFORNIA - DEPARTMENT OF TRANSPORTATION  
DATE PLOTTED => 10/21/2014  
TIME PLOTTED => 3:59:21 PM

**NOTE:**  
FOR ACCURATE RIGHT OF WAY DATA, CONTACT  
RIGHT OF WAY ENGINEERING AT THE DISTRICT OFFICE.

SAN JOSE



Dist	COUNTY	ROUTE	POST MILES TOTAL PROJECT	SHEET No.	TOTAL SHEETS
4	SCI	101 85	16.00/52.55 23.0/24.1		
REGISTERED CIVIL ENGINEER			DATE		
PLANS APPROVAL DATE					
<small>THE STATE OF CALIFORNIA OR ITS OFFICERS OR AGENTS SHALL NOT BE RESPONSIBLE FOR THE ACCURACY OR COMPLETENESS OF SCANNED COPIES OF THIS PLAN SHEET.</small>					
URS Corporation 100 W San Fernando St Suite 200 San Jose, CA 95113			Santa Clara Valley Transportation Authority 3331 N First Street San Jose, CA 95134		



STATE OF CALIFORNIA - DEPARTMENT OF TRANSPORTATION	CONSULTANT FUNCTIONAL SUPERVISOR	CHECKED BY	LAN HO	REVISED BY
<b>Caltrans</b>	RAMSEY HISSEN	SARAH CHRISTENSEN	SARAH CHRISTENSEN	SARAH CHRISTENSEN

FOR NOTES AND LEGEND  
SEE SHEET PD-1

**PAVEMENT DELINEATION PLAN**  
SCALE: 1" = 50'  
**PD-63**

APPROVED FOR PAVEMENT DELINEATION WORK ONLY

DATE PLOTTED => 10/21/2014  
TIME PLOTTED => 3:59:23 PM  
8-14-14

**NOTE:**

FOR ACCURATE RIGHT OF WAY DATA, CONTACT  
RIGHT OF WAY ENGINEERING AT THE DISTRICT OFFICE.

Dist	COUNTY	ROUTE	POST MILES TOTAL PROJECT	SHEET No.	TOTAL SHEETS
4	SCI	101 85	16.00/52.55 23.0/24.1		

REGISTERED CIVIL ENGINEER DATE \_\_\_\_\_

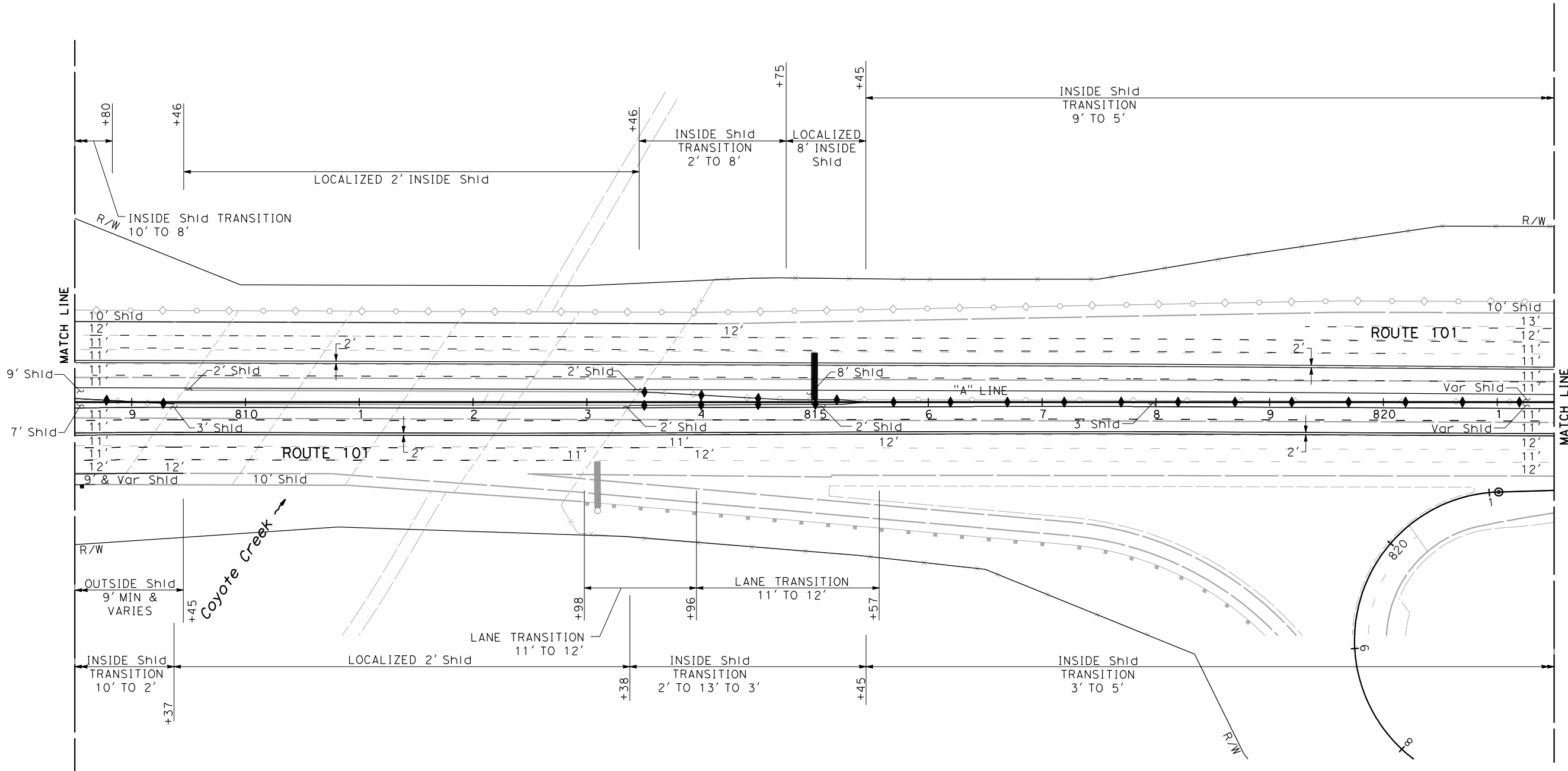

PLANS APPROVAL DATE \_\_\_\_\_

THE STATE OF CALIFORNIA OR ITS OFFICERS  
OR AGENTS SHALL NOT BE RESPONSIBLE FOR  
THE ACCURACY OR COMPLETENESS OF SCANNED  
COPIES OF THIS PLAN SHEET.

URS Corporation  
100 W San Fernando St  
Suite 200  
San Jose, CA 95113

Santa Clara Valley  
Transportation Authority  
3331 N First Street  
San Jose, CA 95134

**S A N J O S E**




FOR NOTES AND LEGEND  
SEE SHEET PD-1

**PAVEMENT DELINEATION PLAN**  
SCALE: 1" = 50'  
**PD-64**

APPROVED FOR PAVEMENT DELINEATION WORK ONLY

STATE OF CALIFORNIA - DEPARTMENT OF TRANSPORTATION	CONSULTANT FUNCTIONAL SUPERVISOR	CALCULATED-DESIGNED BY	REVISOR
RAMSEY HISSEN	RAMSEY HISSEN	RAMSEY HISSEN	RAMSEY HISSEN
LAN HO	CHECKED BY	REVISOR	DATE
SARAH CHRISTENSEN	SARAH CHRISTENSEN	SARAH CHRISTENSEN	SARAH CHRISTENSEN

USERNAME => ernie\_garnica  
DGN FILE => ... \0400026710na064.dgn




UNIT xxxx

PROJECT NUMBER & PHASE 0400026710

BORDER LAST REVISED 7/2/2010

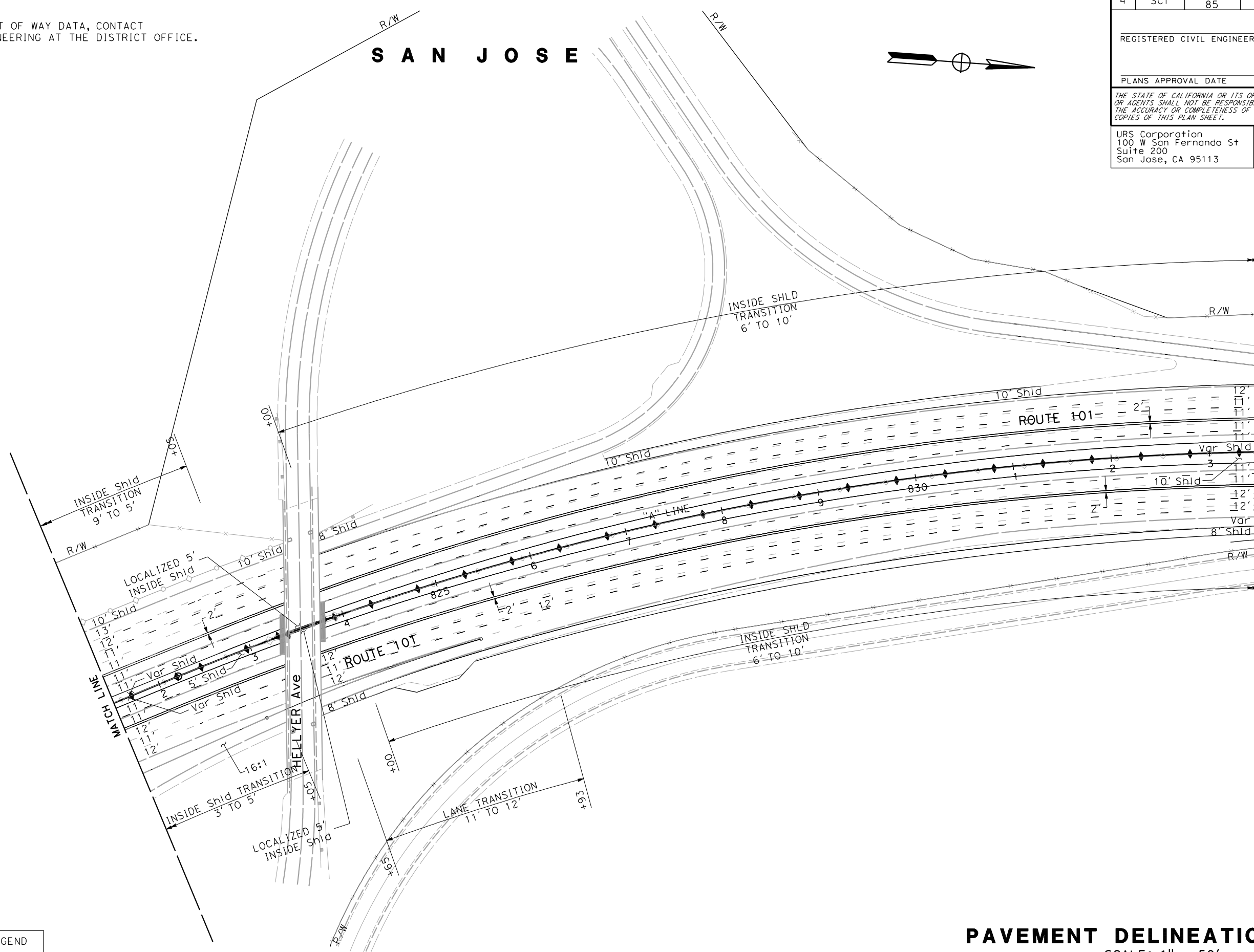
DATE PLOTTED => 10/21/2014  
TIME PLOTTED => 3:39:24 PM




Dist	COUNTY	ROUTE	POST MILES TOTAL PROJECT	SHEET No.	TOTAL SHEETS
4	SCI	101 85	16.00/52.55 23.0/24.1		
REGISTERED CIVIL ENGINEER DATE					
PLANS APPROVAL DATE					
					
<small>THE STATE OF CALIFORNIA OR ITS OFFICERS OR AGENTS SHALL NOT BE RESPONSIBLE FOR THE ACCURACY OR COMPLETENESS OF SCANNED COPIES OF THIS PLAN SHEET.</small>					
URS Corporation 100 W San Fernando St Suite 200 San Jose, CA 95113			Santa Clara Valley Transportation Authority 3331 N First Street San Jose, CA 95134		

**NOTE:**  
 FOR ACCURATE RIGHT OF WAY DATA, CONTACT  
 RIGHT OF WAY ENGINEERING AT THE DISTRICT OFFICE.

**SAN JOSE**



STATE OF CALIFORNIA - DEPARTMENT OF TRANSPORTATION	CONSULTANT FUNCTIONAL SUPERVISOR	CALCULATED-DESIGNED BY	LAN HO	REVISED BY
	RAMSEY HISSEN	CHECKED BY	SARAH CHRISTENSEN	DATE REVISED

FOR NOTES AND LEGEND  
 SEE SHEET PD-1

**PAVEMENT DELINEATION PLAN**  
 SCALE: 1" = 50'  
**PD-65**

APPROVED FOR PAVEMENT DELINEATION WORK ONLY

DATE PLOTTED => 10/21/2014  
 TIME PLOTTED => 3:39:25 PM

**NOTE:**

FOR ACCURATE RIGHT OF WAY DATA, CONTACT  
RIGHT OF WAY ENGINEERING AT THE DISTRICT OFFICE.



**S A N J O S E**

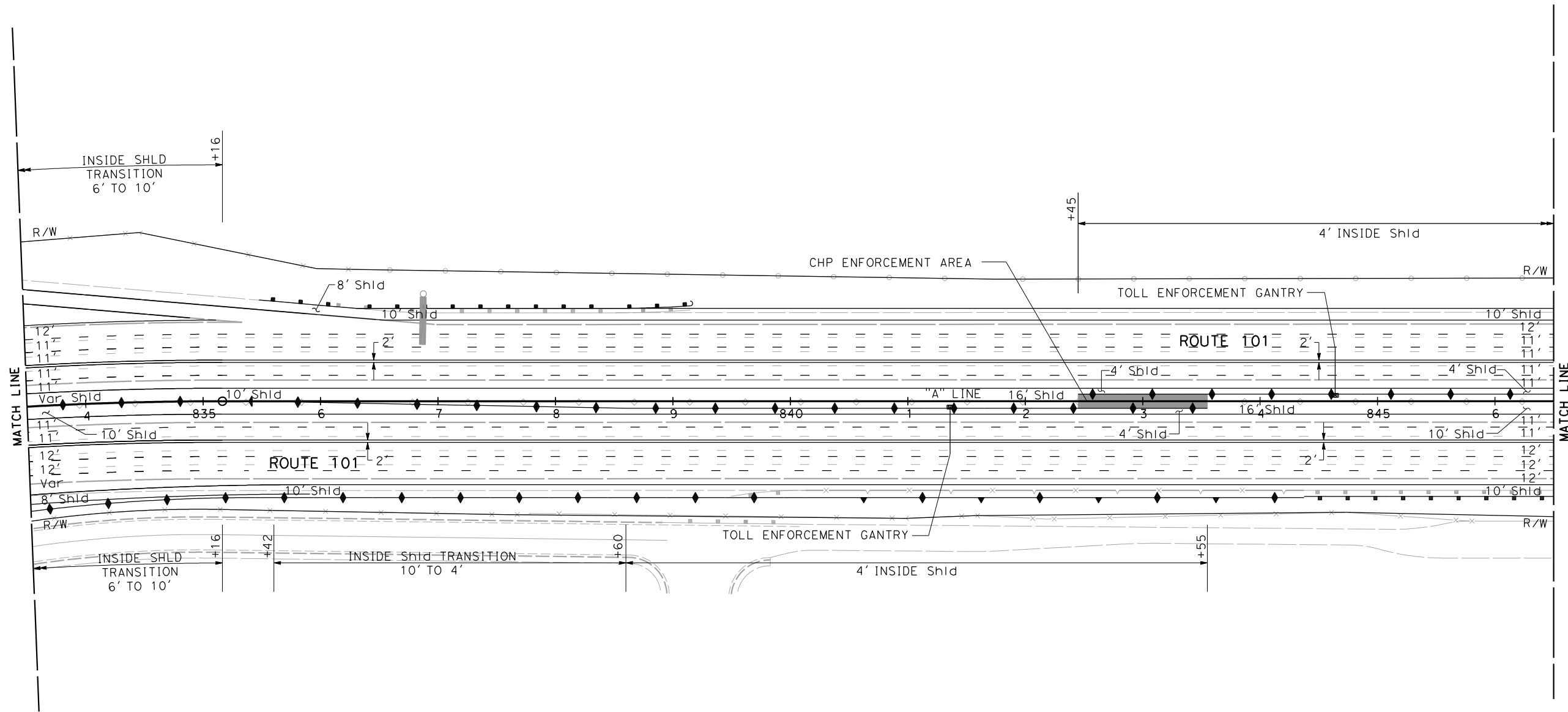
Dist	COUNTY	ROUTE	POST MILES TOTAL PROJECT	SHEET No.	TOTAL SHEETS
4	SCI	101 85	16.00/52.55 23.0/24.1		

REGISTERED CIVIL ENGINEER	DATE
PLANS APPROVAL DATE	

URS Corporation 100 W San Fernando St Suite 200 San Jose, CA 95113	Santa Clara Valley Transportation Authority 3331 N First Street San Jose, CA 95134
---	---



STATE OF CALIFORNIA - DEPARTMENT OF TRANSPORTATION	CONSULTANT FUNCTIONAL SUPERVISOR	CALCULATED-DESIGNED BY	REVISOR
<b>Caltrans</b>	RAMSEY HISSEN	CHECKED BY	LAN HO
			SARAH CHRISTENSEN
			REVISOR
			DATE

FOR NOTES AND LEGEND  
SEE SHEET PD-1

**PAVEMENT DELINEATION PLAN**  
SCALE: 1" = 50'  
**PD-66**

APPROVED FOR PAVEMENT DELINEATION WORK ONLY

DATE PLOTTED => 10/21/2014  
TIME PLOTTED => 3:39:27 PM

**NOTE:**

FOR ACCURATE RIGHT OF WAY DATA, CONTACT  
RIGHT OF WAY ENGINEERING AT THE DISTRICT OFFICE.



**S A N J O S E**

Dist	COUNTY	ROUTE	POST MILES TOTAL PROJECT	SHEET No.	TOTAL SHEETS
4	SCI	101 85	16.00/52.55 23.0/24.1		

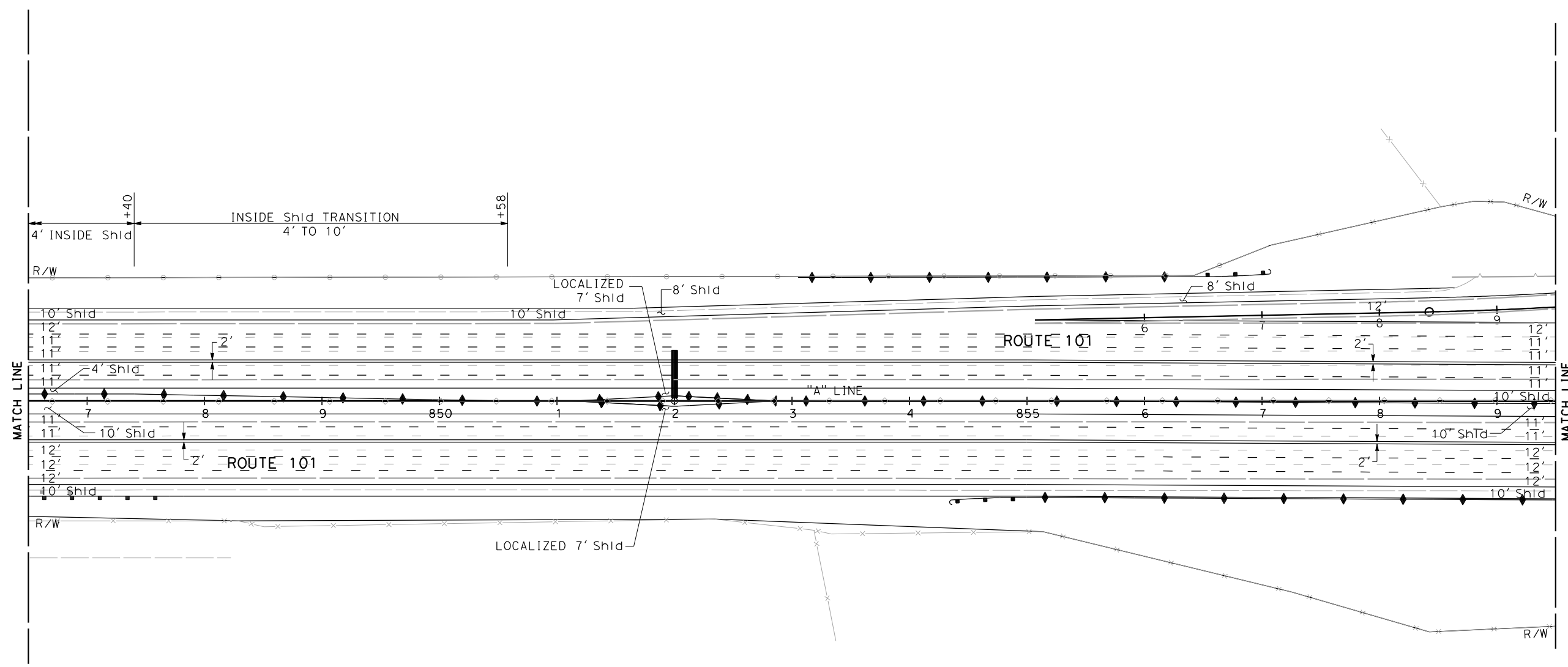
  

REGISTERED CIVIL ENGINEER	DATE
PLANS APPROVAL DATE	

URS Corporation 100 W San Fernando St Suite 200 San Jose, CA 95113	Santa Clara Valley Transportation Authority 3331 N First Street San Jose, CA 95134
---	---

STATE OF CALIFORNIA - DEPARTMENT OF TRANSPORTATION	CONSULTANT FUNCTIONAL SUPERVISOR	CALCULATED-DESIGNED BY	LAN HO	REVISED BY
<b>Caltrans</b>	RAMSEY HISSEN	CHECKED BY	SARAH CHRISTENSEN	DATE REVISED



FOR NOTES AND LEGEND  
SEE SHEET PD-1

**PAVEMENT DELINEATION PLAN**  
SCALE: 1" = 50'  
**PD-67**

APPROVED FOR PAVEMENT DELINEATION WORK ONLY

DATE PLOTTED => 10/21/2014  
TIME PLOTTED => 3:59:28 PM

Dist	COUNTY	ROUTE	POST MILES TOTAL PROJECT	SHEET No.	TOTAL SHEETS
4	SCI	101 85	16.00/52.55 23.0/24.1		

REGISTERED CIVIL ENGINEER	DATE
PLANS APPROVAL DATE	

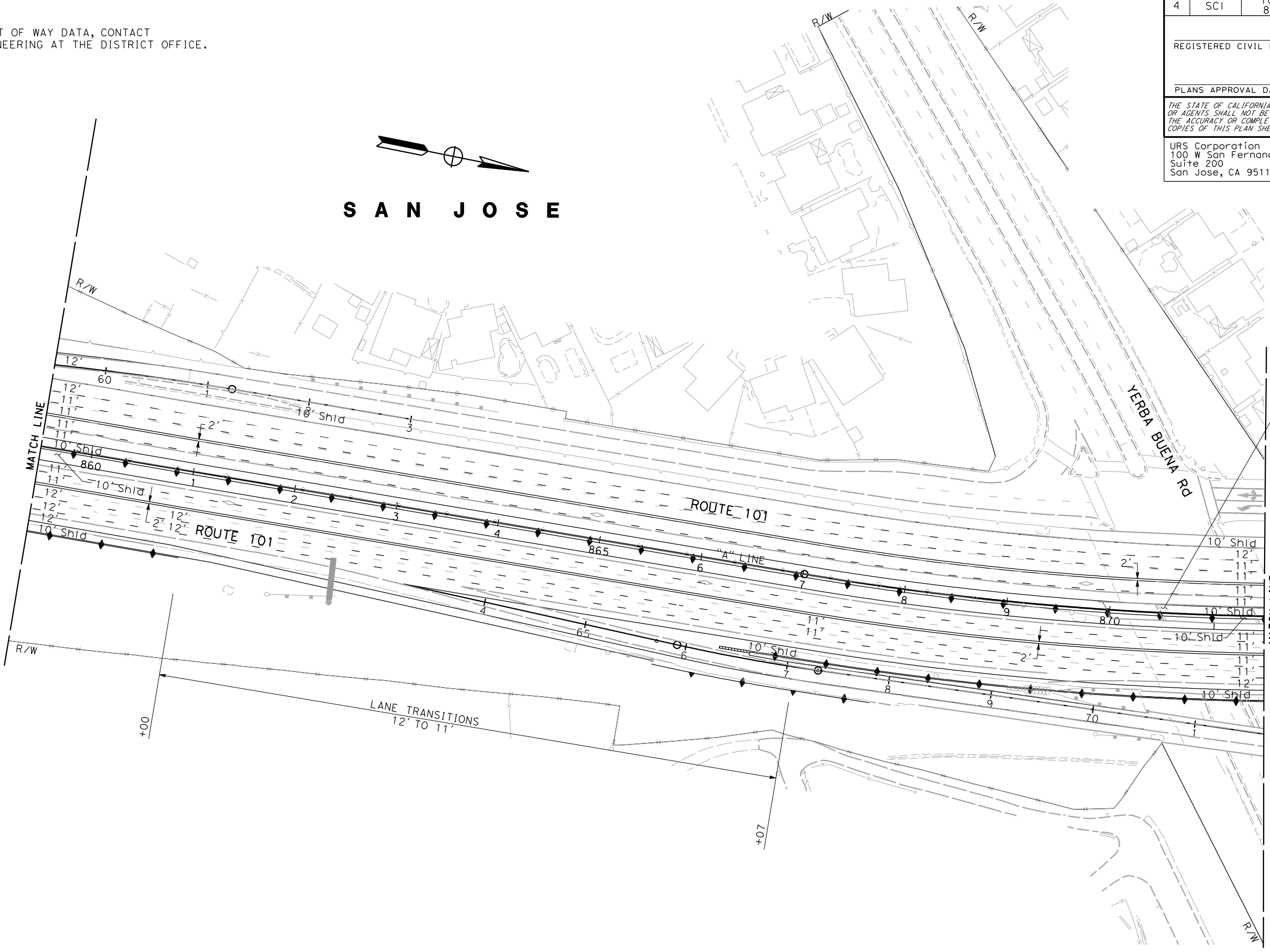
  

THE STATE OF CALIFORNIA OR ITS OFFICERS OR AGENTS SHALL NOT BE RESPONSIBLE FOR THE ACCURACY OR COMPLETENESS OF SCANNED COPIES OF THIS PLAN SHEET.

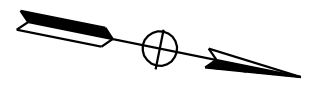
  

URS Corporation 100 W San Fernando St Suite 200 San Jose, CA 95113	Santa Clara Valley Transportation Authority 3331 N First Street San Jose, CA 95134
---	--

**NOTE:**  
FOR ACCURATE RIGHT OF WAY DATA, CONTACT RIGHT OF WAY ENGINEERING AT THE DISTRICT OFFICE.



SAN JOSE



STATE OF CALIFORNIA - DEPARTMENT OF TRANSPORTATION	CONSULTANT FUNCTIONAL SUPERVISOR	CALCULATED-DESIGNED BY	LAN HO	REVISED BY
<b>Caltrans</b>	RAMSEY HISSEN	CHECKED BY	SARAH CHRISTENSEN	DATE REVISED

FOR NOTES AND LEGEND  
SEE SHEET PD-1

**PAVEMENT DELINEATION PLAN**  
SCALE: 1" = 50'  
**PD-68**

APPROVED FOR PAVEMENT DELINEATION WORK ONLY

DATE PLOTTED => 10/21/2014  
TIME PLOTTED => 3:59:30 PM  
8-14-14

**NOTE:**

FOR ACCURATE RIGHT OF WAY DATA, CONTACT  
RIGHT OF WAY ENGINEERING AT THE DISTRICT OFFICE.

Dist	COUNTY	ROUTE	POST MILES TOTAL PROJECT	SHEET No.	TOTAL SHEETS
4	SCI	101 85	16.00/52.55 23.0/24.1		

REGISTERED CIVIL ENGINEER DATE \_\_\_\_\_

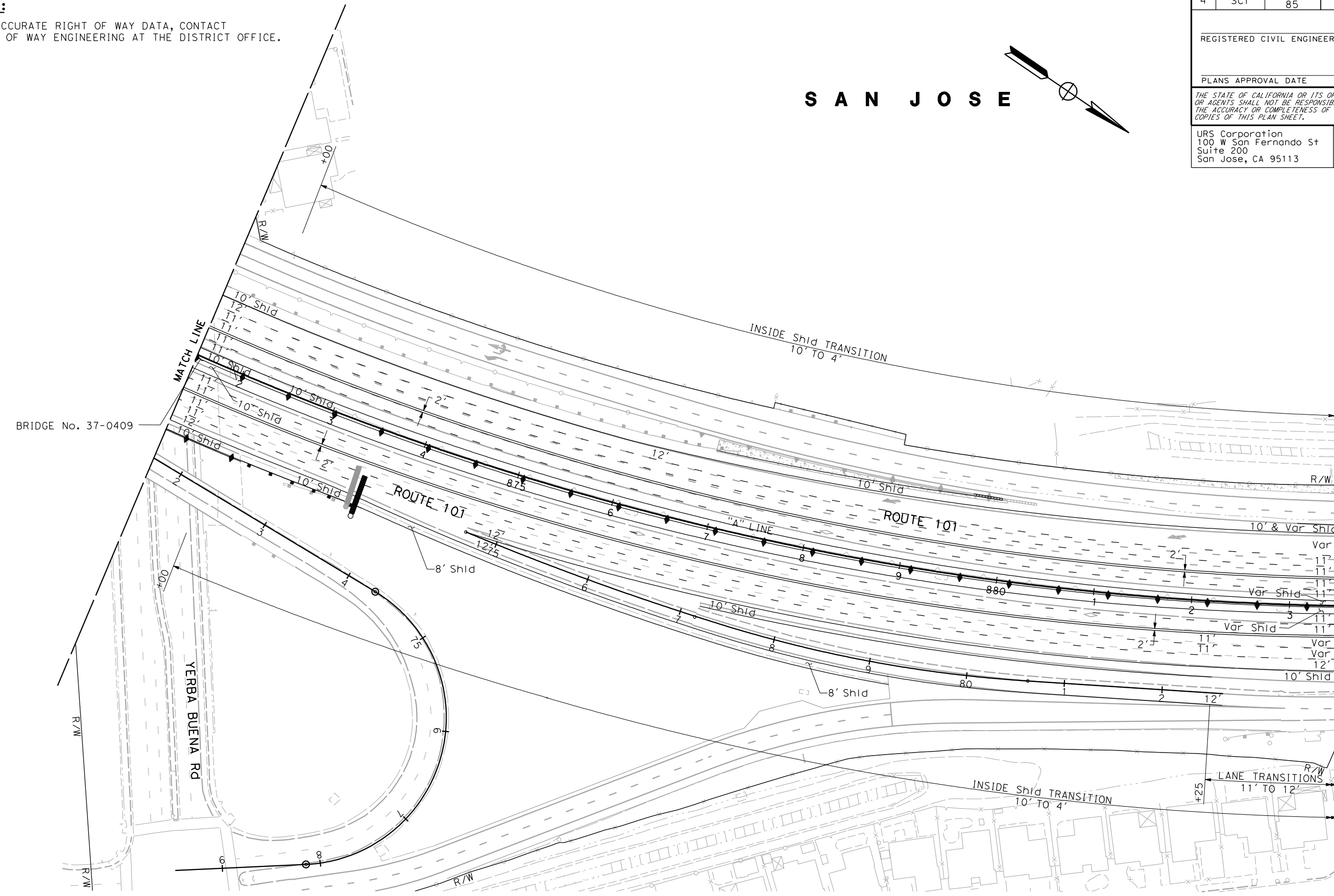

PLANS APPROVAL DATE \_\_\_\_\_

THE STATE OF CALIFORNIA OR ITS OFFICERS OR AGENTS SHALL NOT BE RESPONSIBLE FOR THE ACCURACY OR COMPLETENESS OF SCANNED COPIES OF THIS PLAN SHEET.

URS Corporation  
100 W San Fernando St  
Suite 200  
San Jose, CA 95113

Santa Clara Valley  
Transportation Authority  
3331 N First Street  
San Jose, CA 95134

SAN JOSE



STATE OF CALIFORNIA - DEPARTMENT OF TRANSPORTATION

RAMSEY HISSEN

CONSULTANT FUNCTIONAL SUPERVISOR

CHECKED BY

DESIGNED BY

SARAH CHRISTENSEN

LAN HO

REVISOR

DATE

REVISION



FOR NOTES AND LEGEND  
SEE SHEET PD-1

**PAVEMENT DELINEATION PLAN**  
SCALE: 1" = 50'  
**PD-69**

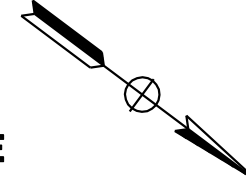
APPROVED FOR PAVEMENT DELINEATION WORK ONLY

DATE PLOTTED => 10/21/2014  
TIME PLOTTED => 3:59:31 PM

**NOTE:**

FOR ACCURATE RIGHT OF WAY DATA, CONTACT  
RIGHT OF WAY ENGINEERING AT THE DISTRICT OFFICE.

S A N J O S E



Dist	COUNTY	ROUTE	POST MILES TOTAL PROJECT	SHEET No.	TOTAL SHEETS
4	SCI	101 85	16.00/52.55 23.0/24.1		

REGISTERED CIVIL ENGINEER	DATE
PLANS APPROVAL DATE	

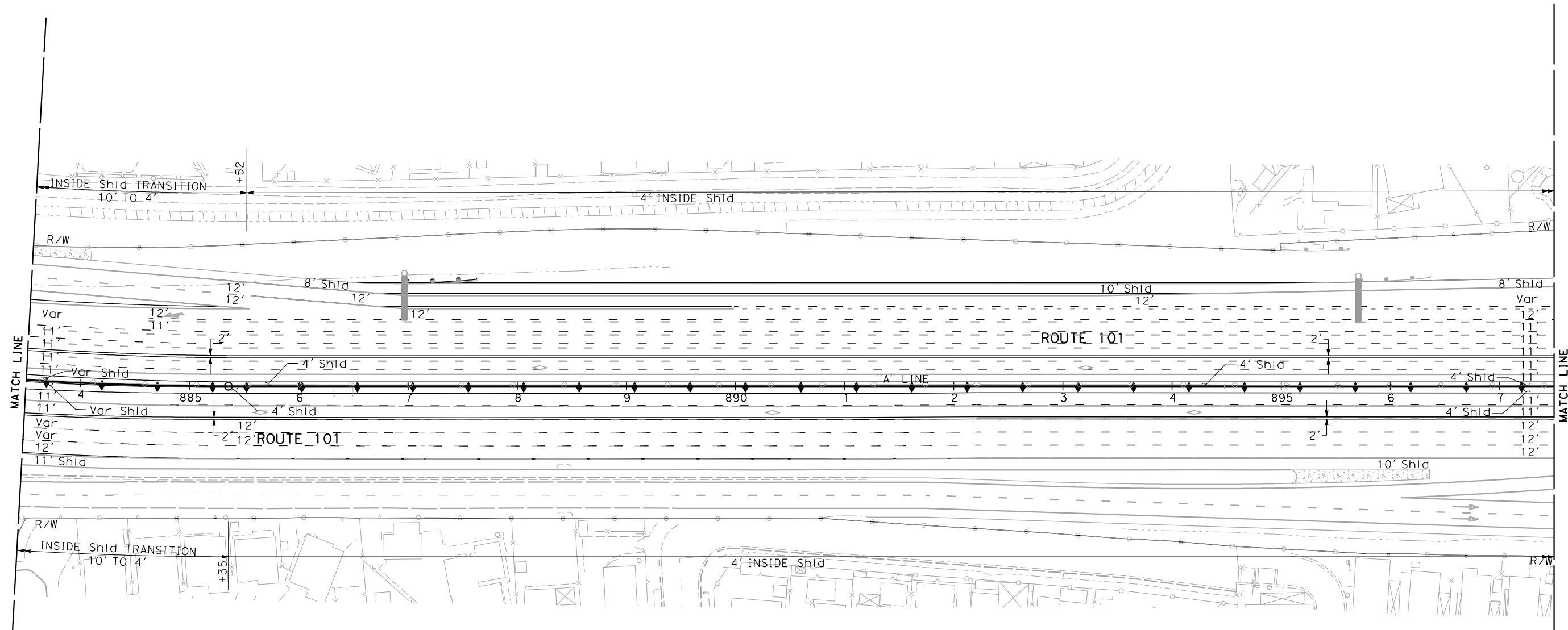
  

THE STATE OF CALIFORNIA OR ITS OFFICERS OR AGENTS SHALL NOT BE RESPONSIBLE FOR THE ACCURACY OR COMPLETENESS OF SCANNED COPIES OF THIS PLAN SHEET.

URS Corporation 100 W San Fernando St Suite 200 San Jose, CA 95113	Santa Clara Valley Transportation Authority 3331 N First Street San Jose, CA 95134
---	---



STATE OF CALIFORNIA - DEPARTMENT OF TRANSPORTATION	CONSULTANT FUNCTIONAL SUPERVISOR	CALCULATED-DESIGNED BY	LAN HO	REVISOR BY
et Caltrans	RAMSEY HISSEN	CHECKED BY	SARAH CHRISTENSEN	DATE REVISED



FOR NOTES AND LEGEND  
SEE SHEET PD-1

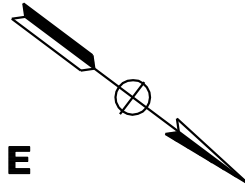
**PAVEMENT DELINEATION PLAN**  
SCALE: 1" = 50'  
**PD-70**

APPROVED FOR PAVEMENT DELINEATION WORK ONLY

DATE PLOTTED => 10/21/2014  
TIME PLOTTED => 3:59:33 PM

**NOTE:**  
FOR ACCURATE RIGHT OF WAY DATA, CONTACT  
RIGHT OF WAY ENGINEERING AT THE DISTRICT OFFICE.

SAN JOSE



Dist	COUNTY	ROUTE	POST MILES TOTAL PROJECT	SHEET No.	TOTAL SHEETS
4	SCI	101 85	16.00/52.55 23.0/24.1		

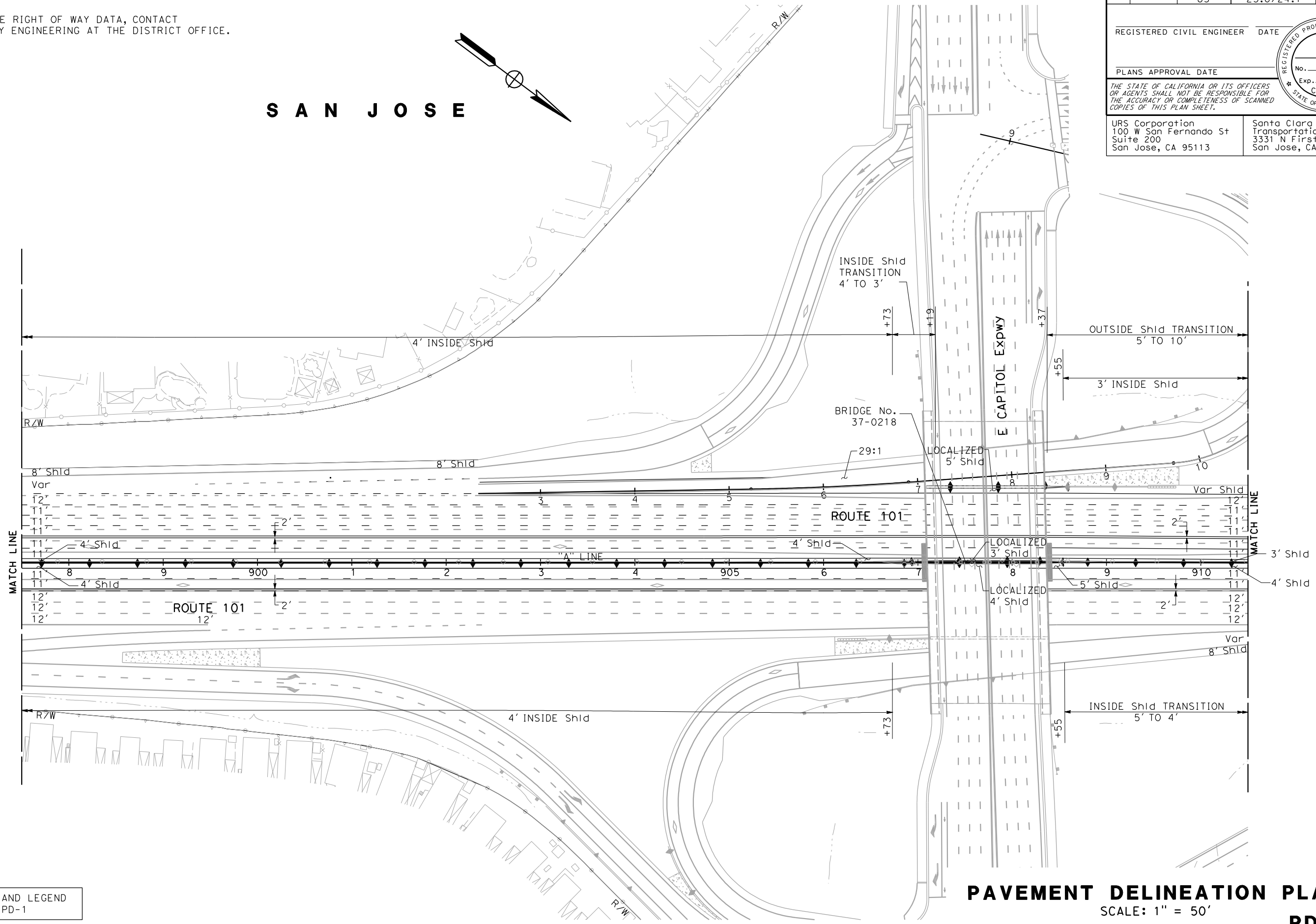
REGISTERED CIVIL ENGINEER DATE \_\_\_\_\_

PLANS APPROVAL DATE \_\_\_\_\_

THE STATE OF CALIFORNIA OR ITS OFFICERS OR AGENTS SHALL NOT BE RESPONSIBLE FOR THE ACCURACY OR COMPLETENESS OF SCANNED COPIES OF THIS PLAN SHEET.

URS Corporation  
100 W San Fernando St  
Suite 200  
San Jose, CA 95113

Santa Clara Valley  
Transportation Authority  
3331 N First Street  
San Jose, CA 95134



FOR NOTES AND LEGEND  
SEE SHEET PD-1

**PAVEMENT DELINEATION PLAN**  
SCALE: 1" = 50'  
**PD-71**

APPROVED FOR PAVEMENT DELINEATION WORK ONLY

STATE OF CALIFORNIA - DEPARTMENT OF TRANSPORTATION	CONSULTANT FUNCTIONAL SUPERVISOR	CALCULATED-DESIGNED BY	REVISOR
<b>Caltrans</b>	RAMSEY HISSEN	CHECKED BY	DATE
		LAN HO	DATE
		SARAH CHRISTENSEN	REVISOR

DATE PLOTTED => 10/21/2014  
TIME PLOTTED => 3:39:35 PM

Dist	COUNTY	ROUTE	POST MILES TOTAL PROJECT	SHEET No.	TOTAL SHEETS
4	SCI	101 85	16.00/52.55 23.0/24.1		

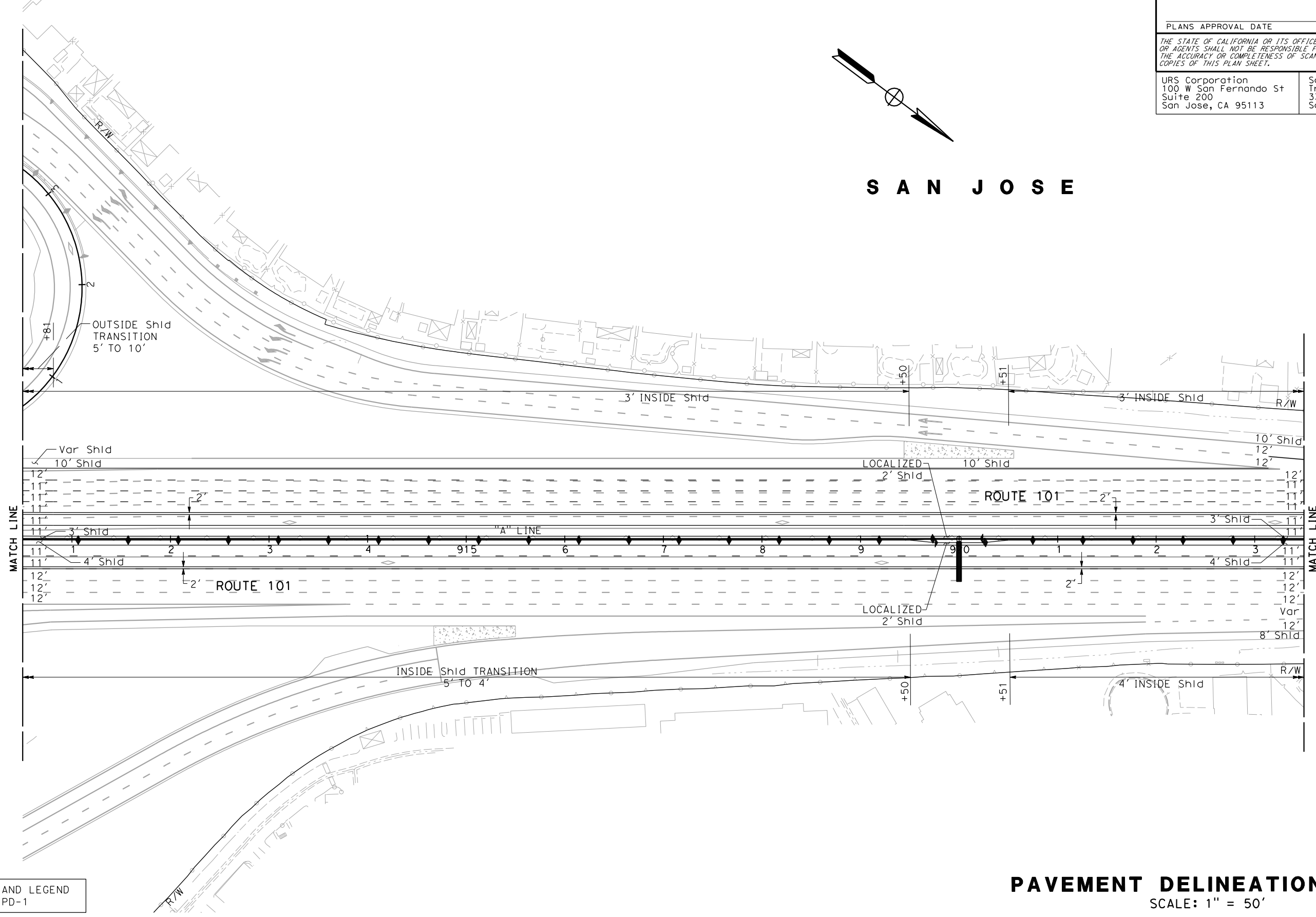
  

REGISTERED CIVIL ENGINEER	DATE
PLANS APPROVAL DATE	

URS Corporation 100 W San Fernando St Suite 200 San Jose, CA 95113	Santa Clara Valley Transportation Authority 3331 N First Street San Jose, CA 95134
---	---

**NOTE:**  
FOR ACCURATE RIGHT OF WAY DATA, CONTACT  
RIGHT OF WAY ENGINEERING AT THE DISTRICT OFFICE.



SAN JOSE

STATE OF CALIFORNIA - DEPARTMENT OF TRANSPORTATION	CONSULTANT FUNCTIONAL SUPERVISOR	CALCULATED-DESIGNED BY	LAN HO	REVISED BY
<b>Caltrans</b>	RAMSEY HISSEN	CHECKED BY	SARAH CHRISTENSEN	DATE REVISED

FOR NOTES AND LEGEND  
SEE SHEET PD-1

**PAVEMENT DELINEATION PLAN**  
SCALE: 1" = 50'  
**PD-72**

APPROVED FOR PAVEMENT DELINEATION WORK ONLY

DATE PLOTTED => 10/21/2014  
TIME PLOTTED => 3:59:37 PM  
LAST REVISION 8-14-14



**NOTE:**

FOR ACCURATE RIGHT OF WAY DATA, CONTACT  
RIGHT OF WAY ENGINEERING AT THE DISTRICT OFFICE.

Dist	COUNTY	ROUTE	POST MILES TOTAL PROJECT	SHEET No.	TOTAL SHEETS
4	SCI	101 85	16.00/52.55 23.0/24.1		

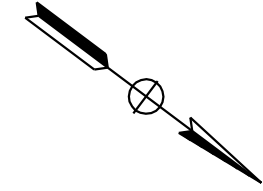
REGISTERED CIVIL ENGINEER DATE \_\_\_\_\_

PLANS APPROVAL DATE \_\_\_\_\_

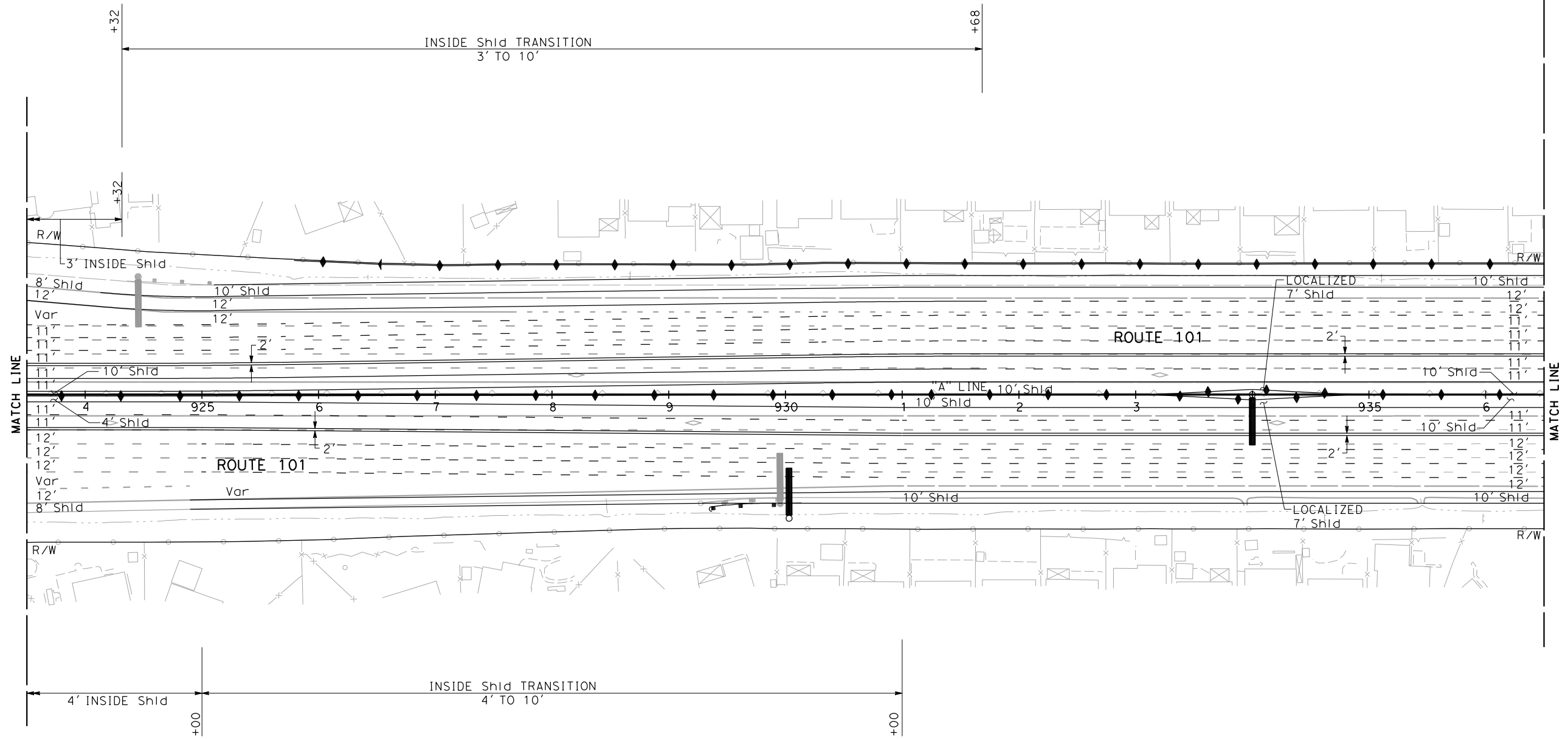
THE STATE OF CALIFORNIA OR ITS OFFICERS  
OR AGENTS SHALL NOT BE RESPONSIBLE FOR  
THE ACCURACY OR COMPLETENESS OF SCANNED  
COPIES OF THIS PLAN SHEET.

URS Corporation  
100 W San Fernando St  
Suite 200  
San Jose, CA 95113

Santa Clara Valley  
Transportation Authority  
3331 N First Street  
San Jose, CA 95134



**S A N J O S E**



FOR NOTES AND LEGEND  
SEE SHEET PD-1

**PAVEMENT DELINEATION PLAN**  
SCALE: 1" = 50'  
**PD-73**

APPROVED FOR PAVEMENT DELINEATION WORK ONLY



**NOTE:**

FOR ACCURATE RIGHT OF WAY DATA, CONTACT  
RIGHT OF WAY ENGINEERING AT THE DISTRICT OFFICE.

Dist	COUNTY	ROUTE	POST MILES TOTAL PROJECT	SHEET No.	TOTAL SHEETS
4	SCI	101 85	16.00/52.55 23.0/24.1		

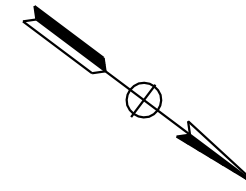
  

REGISTERED CIVIL ENGINEER	DATE
PLANS APPROVAL DATE	

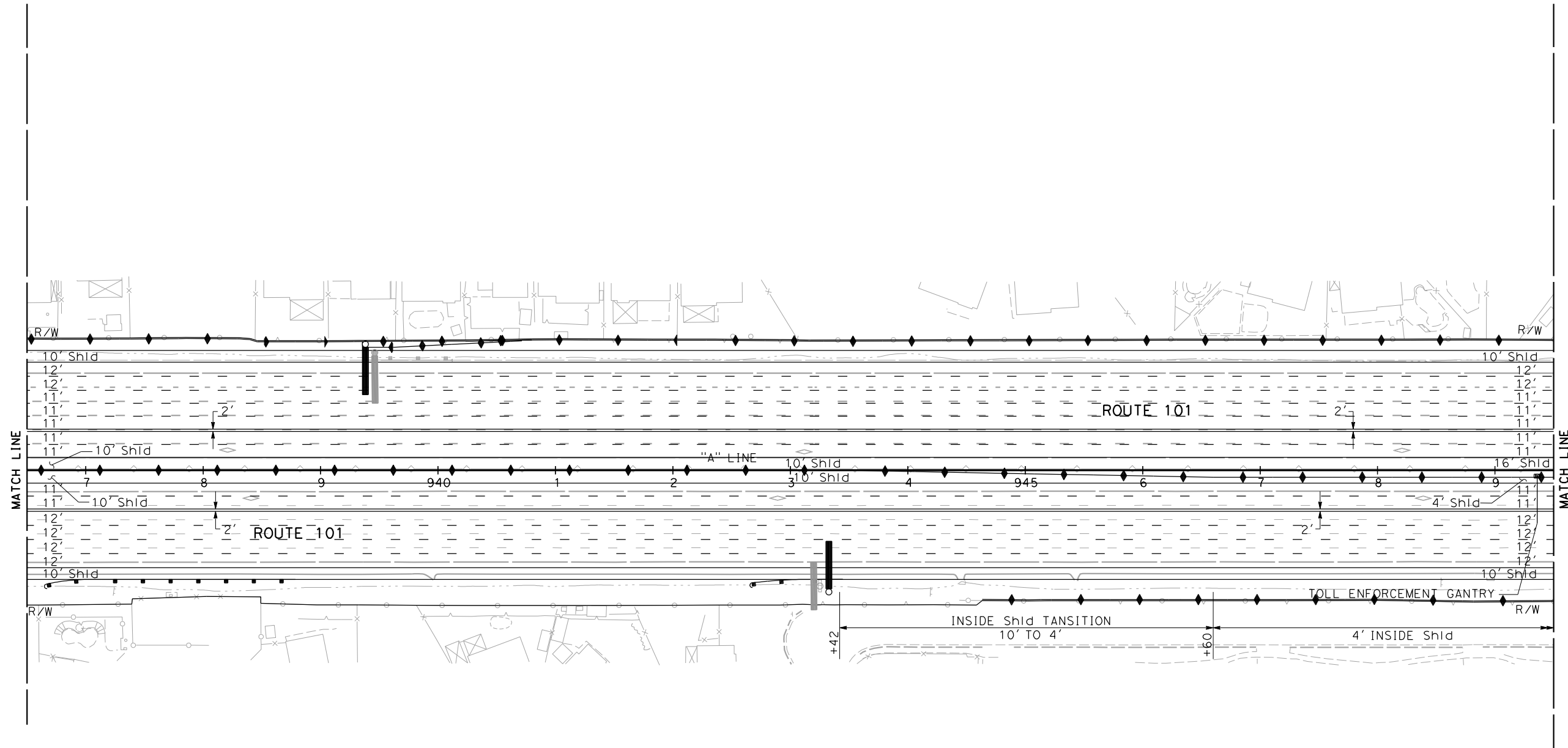
  

THE STATE OF CALIFORNIA OR ITS OFFICERS OR AGENTS SHALL NOT BE RESPONSIBLE FOR THE ACCURACY OR COMPLETENESS OF SCANNED COPIES OF THIS PLAN SHEET.

URS Corporation 100 W San Fernando St Suite 200 San Jose, CA 95113	Santa Clara Valley Transportation Authority 3331 N First Street San Jose, CA 95134
---	---



**S A N J O S E**



STATE OF CALIFORNIA - DEPARTMENT OF TRANSPORTATION	CONSULTANT	FUNCTIONAL SUPERVISOR	CALCULATED-DESIGNED BY	REVISOR	DATE
	RAMSEY HISSEN	RAMSEY HISSEN	CHECKED BY	SARAH CHRISTENSEN	

FOR NOTES AND LEGEND  
SEE SHEET PD-1


**PAVEMENT DELINEATION PLAN**  
SCALE: 1" = 50'  
**PD-74**

APPROVED FOR PAVEMENT DELINEATION WORK ONLY

DATE PLOTTED => 10/21/2014  
TIME PLOTTED => 3:39:40 PM  
LAST REVISION 8-14-14

**NOTE:**  
FOR ACCURATE RIGHT OF WAY DATA, CONTACT  
RIGHT OF WAY ENGINEERING AT THE DISTRICT OFFICE.

S A N J O S E



Dist	COUNTY	ROUTE	POST MILES TOTAL PROJECT	SHEET No.	TOTAL SHEETS
4	SCI	101 85	16.00/52.55 23.0/24.1		

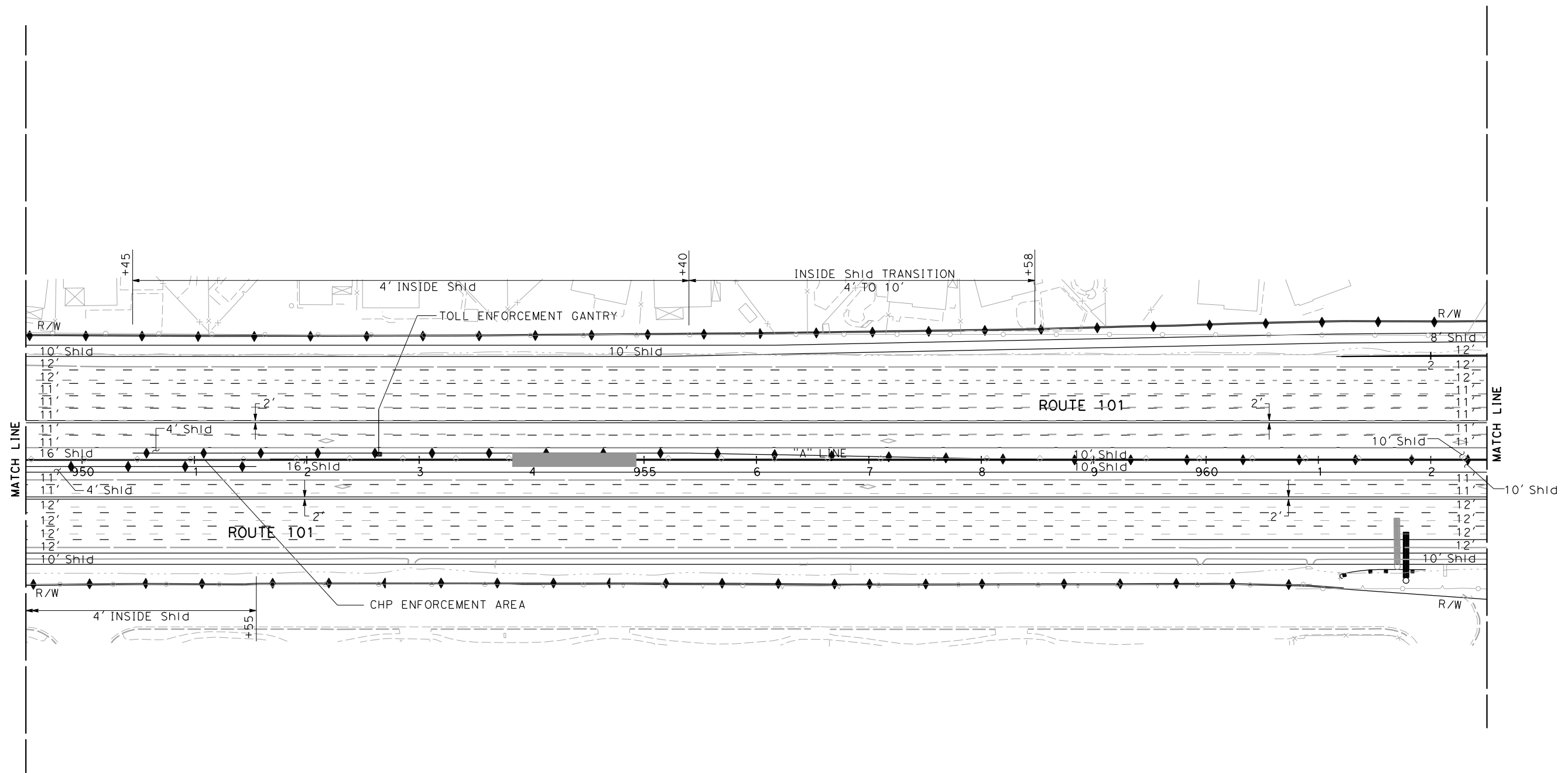
  

REGISTERED CIVIL ENGINEER	DATE
PLANS APPROVAL DATE	

THE STATE OF CALIFORNIA OR ITS OFFICERS OR AGENTS SHALL NOT BE RESPONSIBLE FOR THE ACCURACY OR COMPLETENESS OF SCANNED COPIES OF THIS PLAN SHEET.

URS Corporation 100 W San Fernando St Suite 200 San Jose, CA 95113	Santa Clara Valley Transportation Authority 3331 N First Street San Jose, CA 95134
---	---



STATE OF CALIFORNIA - DEPARTMENT OF TRANSPORTATION	CONSULTANT FUNCTIONAL SUPERVISOR	CALCULATED-DESIGNED BY	LAN HO	REVISED BY
<b>Caltrans</b>	RAMSEY HISSEN	CHECKED BY	SARAH CHRISTENSEN	DATE REVISED

FOR NOTES AND LEGEND  
SEE SHEET PD-1

**PAVEMENT DELINEATION PLAN**  
SCALE: 1" = 50'  
**PD-75**

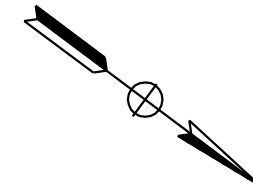
APPROVED FOR PAVEMENT DELINEATION WORK ONLY

DATE PLOTTED => 10/21/2014  
TIME PLOTTED => 3:39:42 PM  
8-14-14

**NOTE:**

FOR ACCURATE RIGHT OF WAY DATA, CONTACT  
RIGHT OF WAY ENGINEERING AT THE DISTRICT OFFICE.

**S A N J O S E**



Dist	COUNTY	ROUTE	POST MILES TOTAL PROJECT	SHEET No.	TOTAL SHEETS
4	SCI	101 85	16.00/52.55 23.0/24.1		

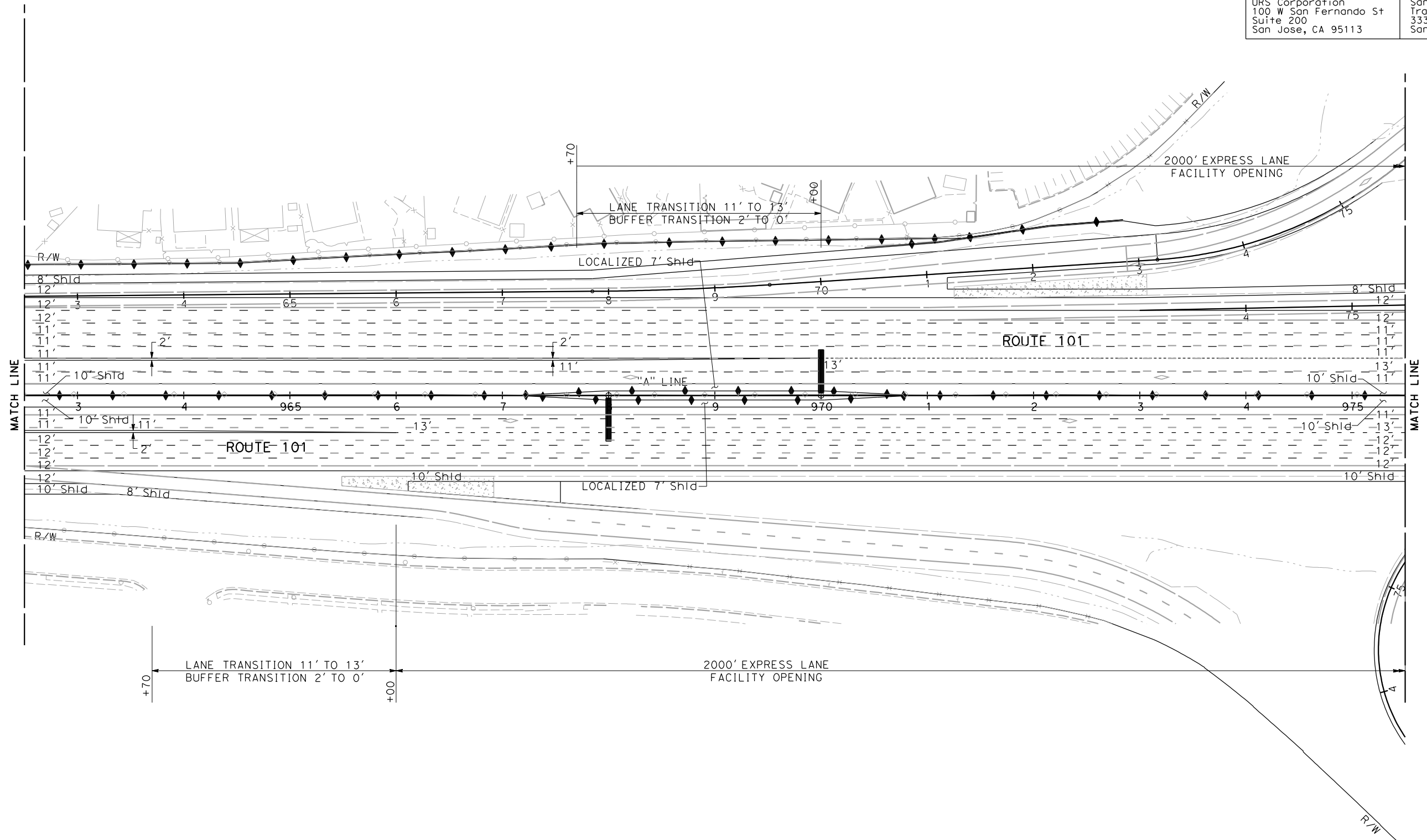
REGISTERED CIVIL ENGINEER	DATE
PLANS APPROVAL DATE	

THE STATE OF CALIFORNIA OR ITS OFFICERS  
OR AGENTS SHALL NOT BE RESPONSIBLE FOR  
THE ACCURACY OR COMPLETENESS OF SCANNED  
COPIES OF THIS PLAN SHEET.

URS Corporation 100 W San Fernando St Suite 200 San Jose, CA 95113	Santa Clara Valley Transportation Authority 3331 N First Street San Jose, CA 95134
---	---

STATE OF CALIFORNIA - DEPARTMENT OF TRANSPORTATION	CONSULTANT FUNCTIONAL SUPERVISOR	CALCULATED- DESIGNED BY	LAN HO	REVISED BY
<b>Caltrans</b>	RAMSEY HISSEN	CHECKED BY	SARAH CHRISTENSEN	DATE REVISED



FOR NOTES AND LEGEND  
SEE SHEET PD-1

**PAVEMENT DELINEATION PLAN**  
SCALE: 1" = 50'  
**PD-76**

APPROVED FOR PAVEMENT DELINEATION WORK ONLY

DATE PLOTTED => 10/21/2014  
TIME PLOTTED => 3:39:43 PM

Dist	COUNTY	ROUTE	POST MILES TOTAL PROJECT	SHEET No.	TOTAL SHEETS
4	SCI	101 85	16.00/52.55 23.0/24.1		

REGISTERED CIVIL ENGINEER DATE \_\_\_\_\_

PLANS APPROVAL DATE \_\_\_\_\_

THE STATE OF CALIFORNIA OR ITS OFFICERS OR AGENTS SHALL NOT BE RESPONSIBLE FOR THE ACCURACY OR COMPLETENESS OF SCANNED COPIES OF THIS PLAN SHEET.

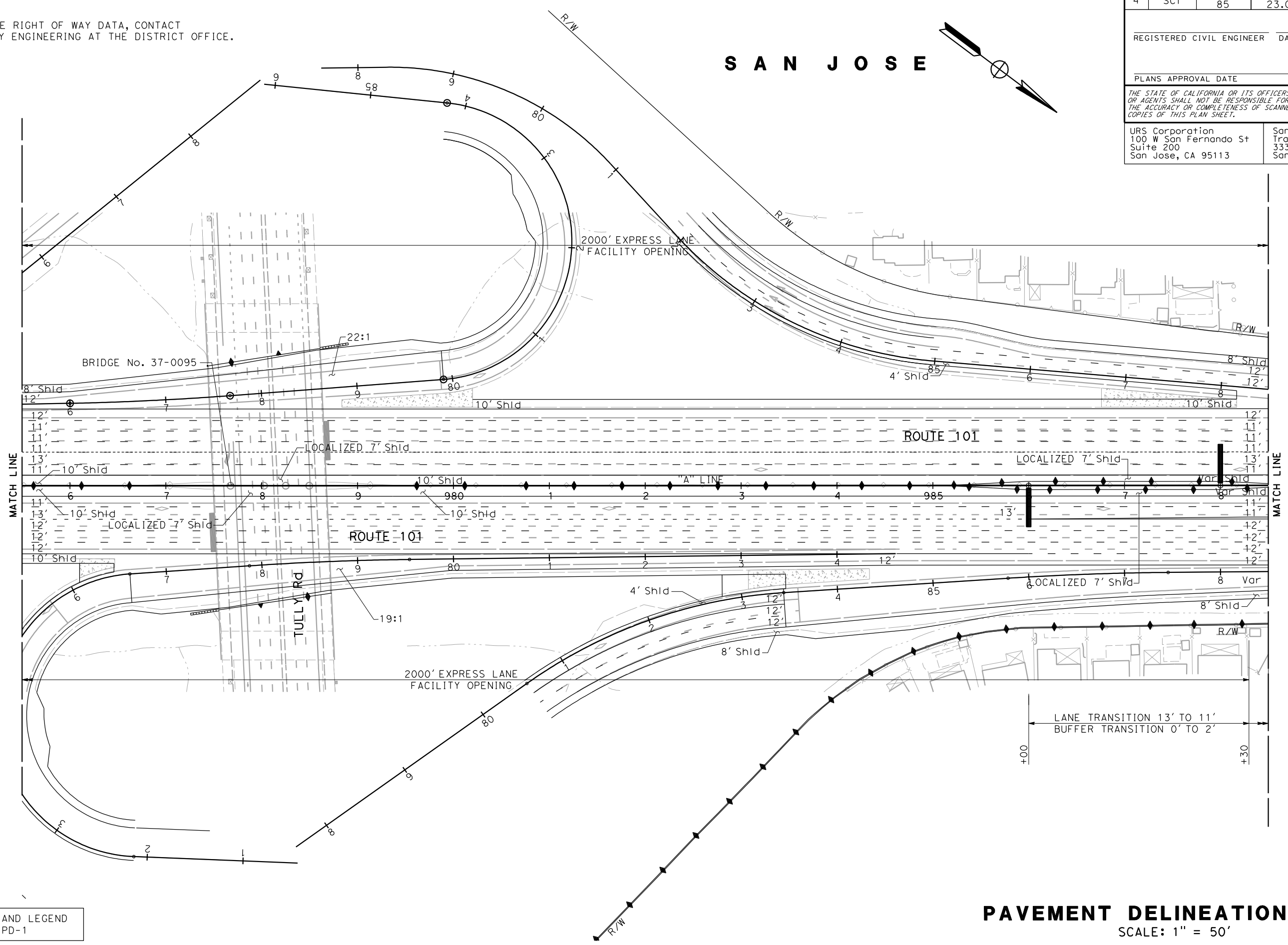
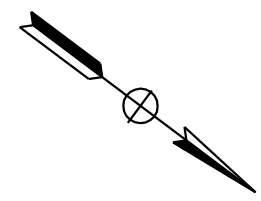


URS Corporation  
100 W San Fernando St  
Suite 200  
San Jose, CA 95113

Santa Clara Valley  
Transportation Authority  
3331 N First Street  
San Jose, CA 95134

**NOTE:**  
FOR ACCURATE RIGHT OF WAY DATA, CONTACT  
RIGHT OF WAY ENGINEERING AT THE DISTRICT OFFICE.

**SAN JOSE**



FOR NOTES AND LEGEND  
SEE SHEET PD-1

**PAVEMENT DELINEATION PLAN**  
SCALE: 1" = 50'  
**PD-77**

APPROVED FOR PAVEMENT DELINEATION WORK ONLY

STATE OF CALIFORNIA - DEPARTMENT OF TRANSPORTATION	CONSULTANT FUNCTIONAL SUPERVISOR	CALCULATED-DESIGNED BY	LAN HO	REVISED BY
<b>Caltrans</b>	RAMSEY HISSEN	CHECKED BY	SARAH CHRISTENSEN	DATE REVISED

DATE PLOTTED => 10/21/2014  
TIME PLOTTED => 3:39:45 PM

**NOTE:**

FOR ACCURATE RIGHT OF WAY DATA, CONTACT  
RIGHT OF WAY ENGINEERING AT THE DISTRICT OFFICE.

Dist	COUNTY	ROUTE	POST MILES TOTAL PROJECT	SHEET No.	TOTAL SHEETS
4	SCI	101 85	16.00/52.55 23.0/24.1		

REGISTERED CIVIL ENGINEER DATE \_\_\_\_\_

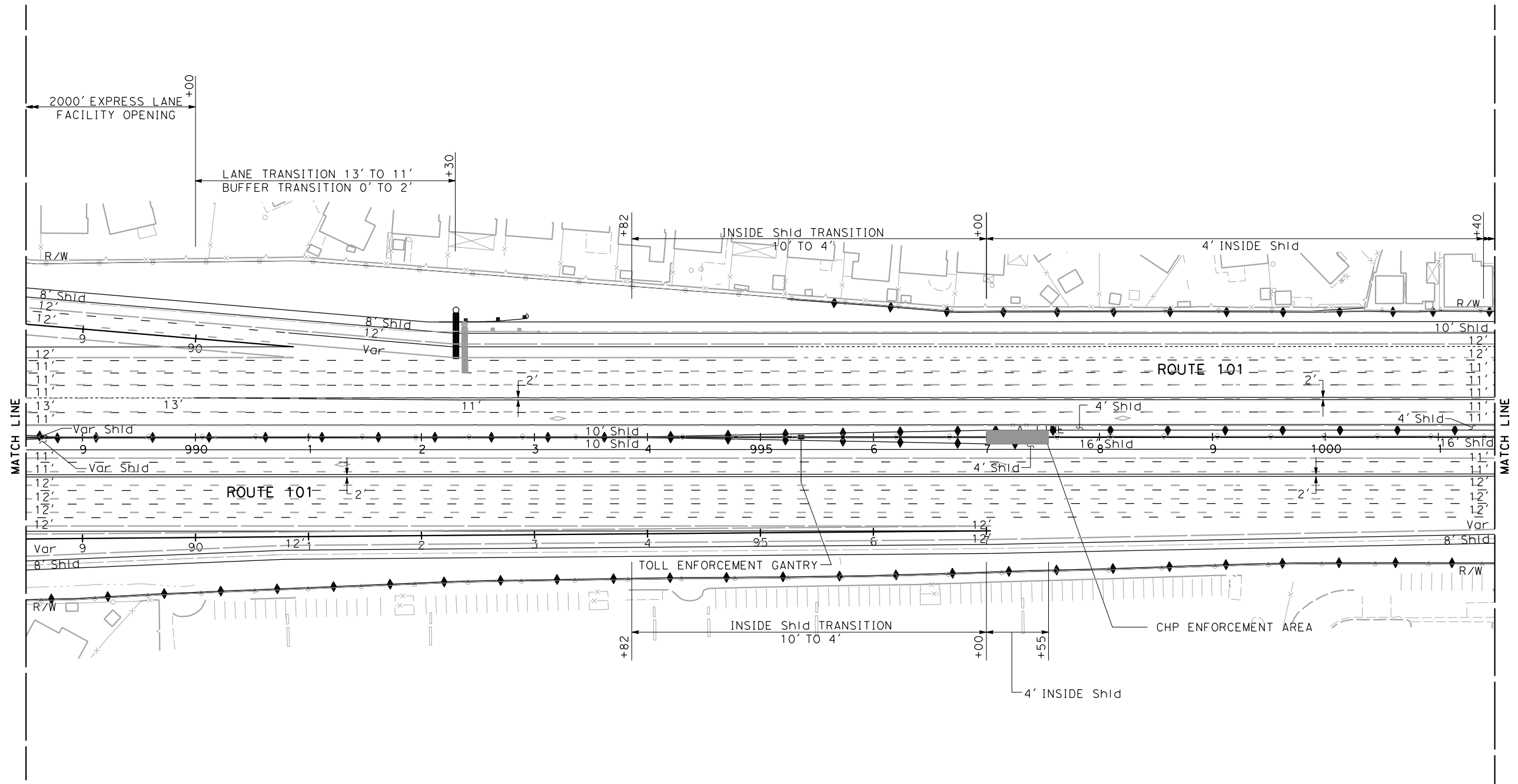
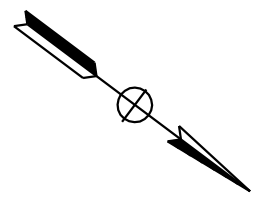
PLANS APPROVAL DATE \_\_\_\_\_

THE STATE OF CALIFORNIA OR ITS OFFICERS  
OR AGENTS SHALL NOT BE RESPONSIBLE FOR  
THE ACCURACY OR COMPLETENESS OF SCANNED  
COPIES OF THIS PLAN SHEET.

URS Corporation  
100 W San Fernando St  
Suite 200  
San Jose, CA 95113

Santa Clara Valley  
Transportation Authority  
3331 N First Street  
San Jose, CA 95134

**S A N J O S E**



STATE OF CALIFORNIA - DEPARTMENT OF TRANSPORTATION	CONSULTANT FUNCTIONAL SUPERVISOR	CALCULATED-DESIGNED BY	LAN HO	REVISED BY
et Caltrans	RAMSEY HISSSEN	CHECKED BY	SARAH CHRISTENSEN	DATE REVISED

FOR NOTES AND LEGEND  
SEE SHEET PD-1

**PAVEMENT DELINEATION PLAN**  
SCALE: 1" = 50'  
**PD-78**

APPROVED FOR PAVEMENT DELINEATION WORK ONLY

DATE PLOTTED => 10/21/2014  
TIME PLOTTED => 3:59:47 PM  
LAST REVISION 8-14-14

**NOTE:**  
FOR ACCURATE RIGHT OF WAY DATA, CONTACT  
RIGHT OF WAY ENGINEERING AT THE DISTRICT OFFICE.

Dist	COUNTY	ROUTE	POST MILES TOTAL PROJECT	SHEET No.	TOTAL SHEETS
4	SCI	101 85	16.00/52.55 23.0/24.1		

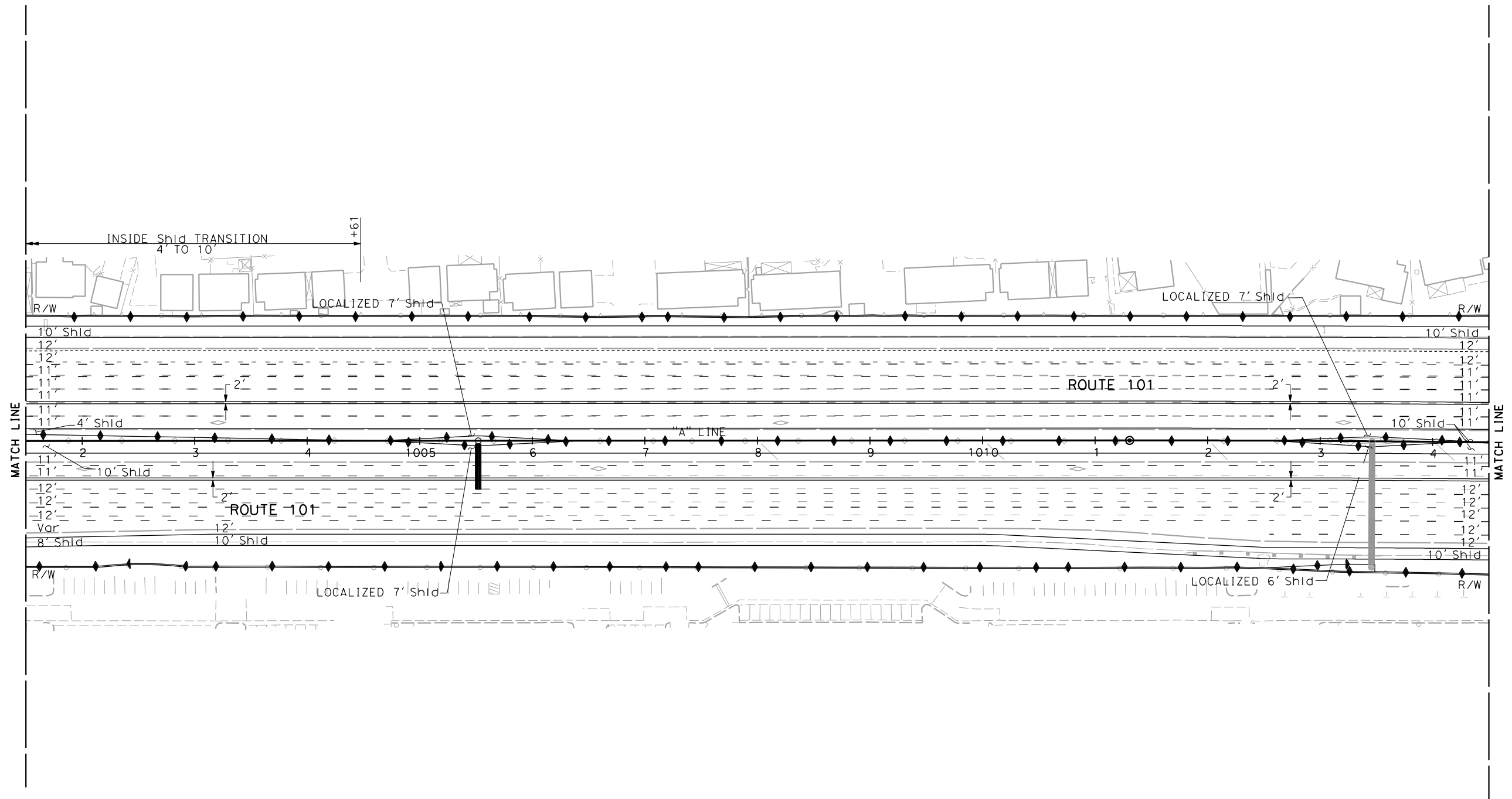
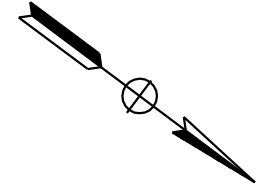
  

REGISTERED CIVIL ENGINEER	DATE
PLANS APPROVAL DATE	

URS Corporation 100 W San Fernando St Suite 200 San Jose, CA 95113	Santa Clara Valley Transportation Authority 3331 N First Street San Jose, CA 95134
---	---

SAN JOSE



STATE OF CALIFORNIA - DEPARTMENT OF TRANSPORTATION	ESTABLISHED
CONSULTANT FUNCTIONAL SUPERVISOR	RAMSEY HISSEN
CALCULATED-DESIGNED BY	CHECKED BY
LAN HO	SARAH CHRISTENSEN
REVISED BY	DATE REVISED

FOR NOTES AND LEGEND  
SEE SHEET PD-1

**PAVEMENT DELINEATION PLAN**  
SCALE: 1" = 50'  
**PD-79**

APPROVED FOR PAVEMENT DELINEATION WORK ONLY


DATE PLOTTED => 10/21/2014  
TIME PLOTTED => 3:59:48 PM  
LAST REVISION 8-14-14

STATE OF CALIFORNIA - DEPARTMENT OF TRANSPORTATION  
**Caltrans**  
 CONSULTANT: FUNCTIONAL SUPERVISOR  
 RAMSEY HISSEN  
 CHECKED BY  
 SARAH CHRISTENSEN  
 REVISED BY  
 DATE REVIS  
 LAN HO  
 SARAH CHRISTENSEN  
 CALCULATED-DESIGNED BY  
 CHECKED BY

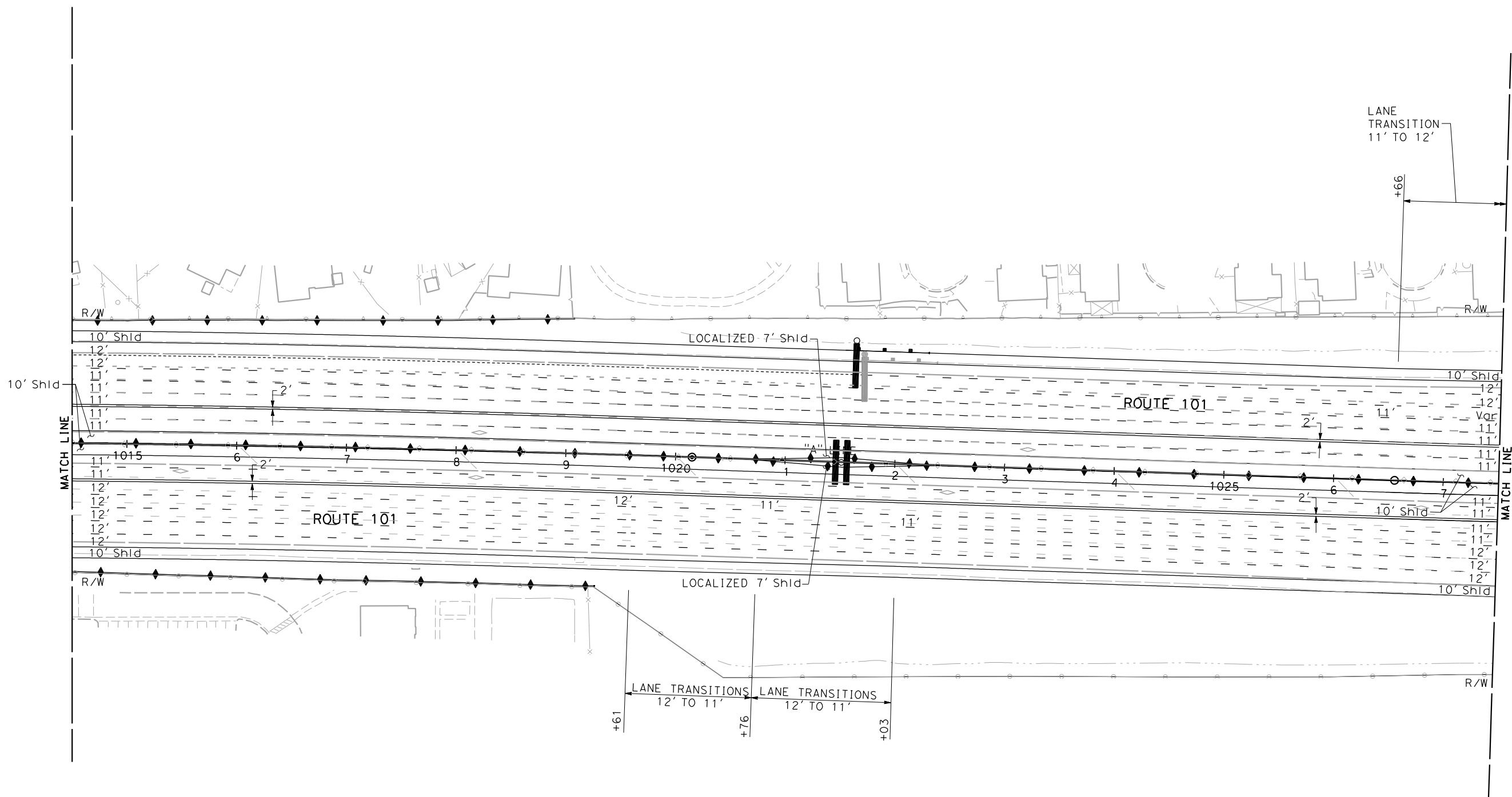
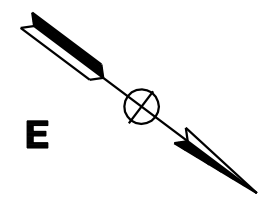
**NOTE:**  
 FOR ACCURATE RIGHT OF WAY DATA, CONTACT  
 RIGHT OF WAY ENGINEERING AT THE DISTRICT OFFICE.

Dist	COUNTY	ROUTE	POST MILES TOTAL PROJECT	SHEET No.	TOTAL SHEETS
4	SCI	101 85	16.00/52.55 23.0/24.1		

REGISTERED CIVIL ENGINEER DATE \_\_\_\_\_  
 PLANS APPROVAL DATE \_\_\_\_\_  
 THE STATE OF CALIFORNIA OR ITS OFFICERS OR AGENTS SHALL NOT BE RESPONSIBLE FOR THE ACCURACY OR COMPLETENESS OF SCANNED COPIES OF THIS PLAN SHEET.  
 URS Corporation  
 100 W San Fernando St  
 Suite 200  
 San Jose, CA 95113  
 Santa Clara Valley  
 Transportation Authority  
 3331 N First Street  
 San Jose, CA 95134



SAN JOSE



FOR NOTES AND LEGEND  
 SEE SHEET PD-1

**PAVEMENT DELINEATION PLAN**  
 SCALE: 1" = 50'  
**PD-80**

APPROVED FOR PAVEMENT DELINEATION WORK ONLY

LAST REVISION DATE PLOTTED => 10/21/2014 8-14-14 TIME PLOTTED => 3:39:50 PM



**NOTE:**  
FOR ACCURATE RIGHT OF WAY DATA, CONTACT  
RIGHT OF WAY ENGINEERING AT THE DISTRICT OFFICE.

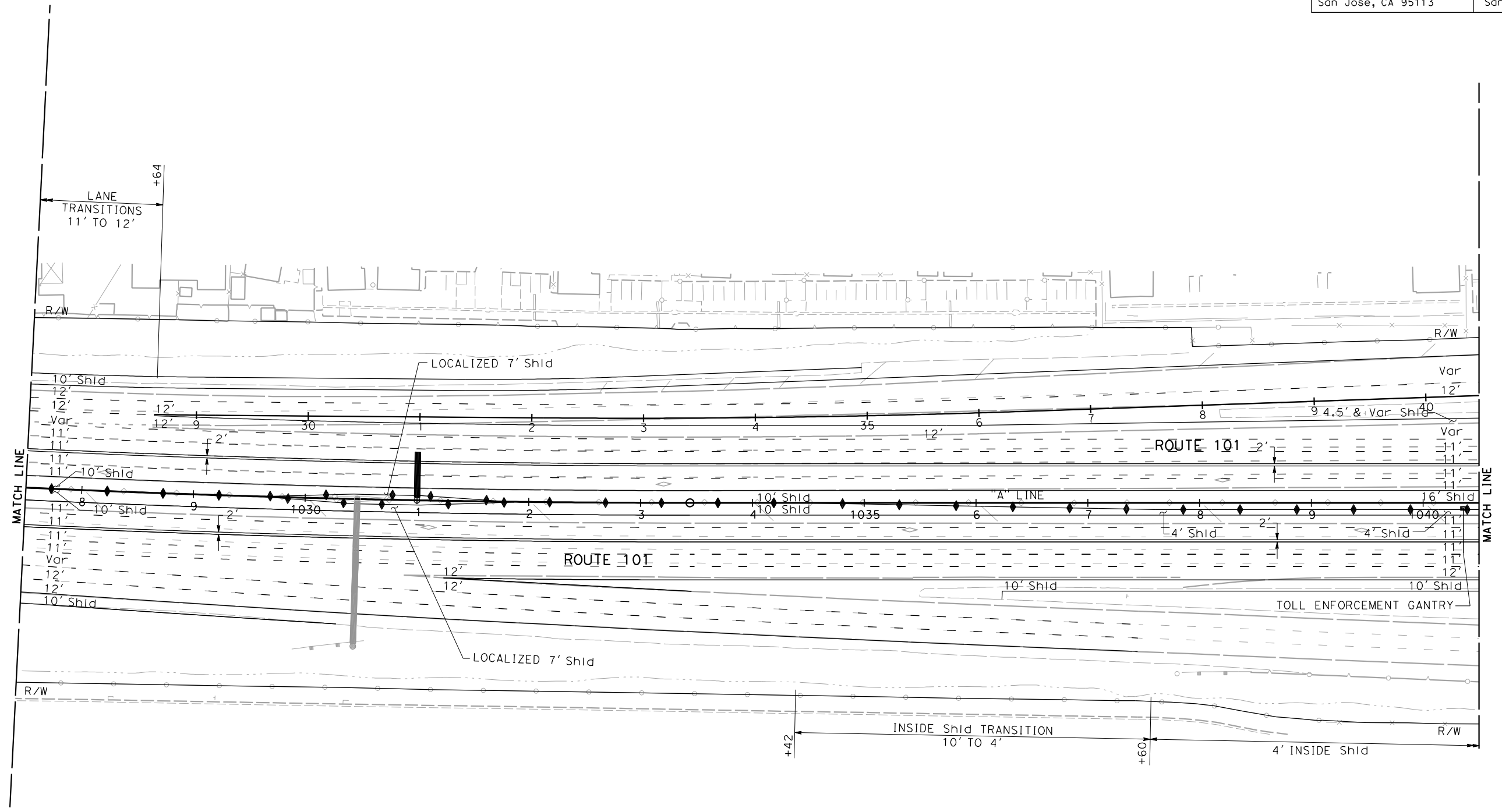
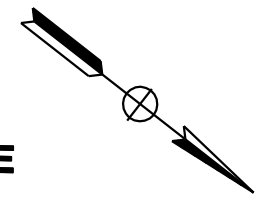
Dist	COUNTY	ROUTE	POST MILES TOTAL PROJECT	SHEET No.	TOTAL SHEETS
4	SCI	101 85	16.00/52.55 23.0/24.1		

REGISTERED CIVIL ENGINEER DATE \_\_\_\_\_  
PLANS APPROVAL DATE \_\_\_\_\_  
No. \_\_\_\_\_  
Exp. \_\_\_\_\_  
CIVIL  
STATE OF CALIFORNIA

URS Corporation  
100 W San Fernando St  
Suite 200  
San Jose, CA 95113

Santa Clara Valley  
Transportation Authority  
3331 N First Street  
San Jose, CA 95134

SAN JOSE



STATE OF CALIFORNIA - DEPARTMENT OF TRANSPORTATION  
Caltrans®

CONSULTANT FUNCTIONAL SUPERVISOR  
RAMSEY HISSEN

CALCULATED-DESIGNED BY  
CHECKED BY

LAN HO  
SARAH CHRISTENSEN

REVISED BY  
DATE REVISED


FOR NOTES AND LEGEND  
SEE SHEET PD-1

**PAVEMENT DELINEATION PLAN**  
SCALE: 1" = 50'  
**PD-81**

APPROVED FOR PAVEMENT DELINEATION WORK ONLY

BORDER LAST REVISED 7/2/2010

USERNAME => ernie\_garnica  
DGN FILE => ... \0400026710na081.dgn



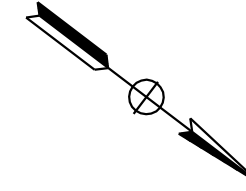
UNIT xxxx

PROJECT NUMBER & PHASE

04000026710

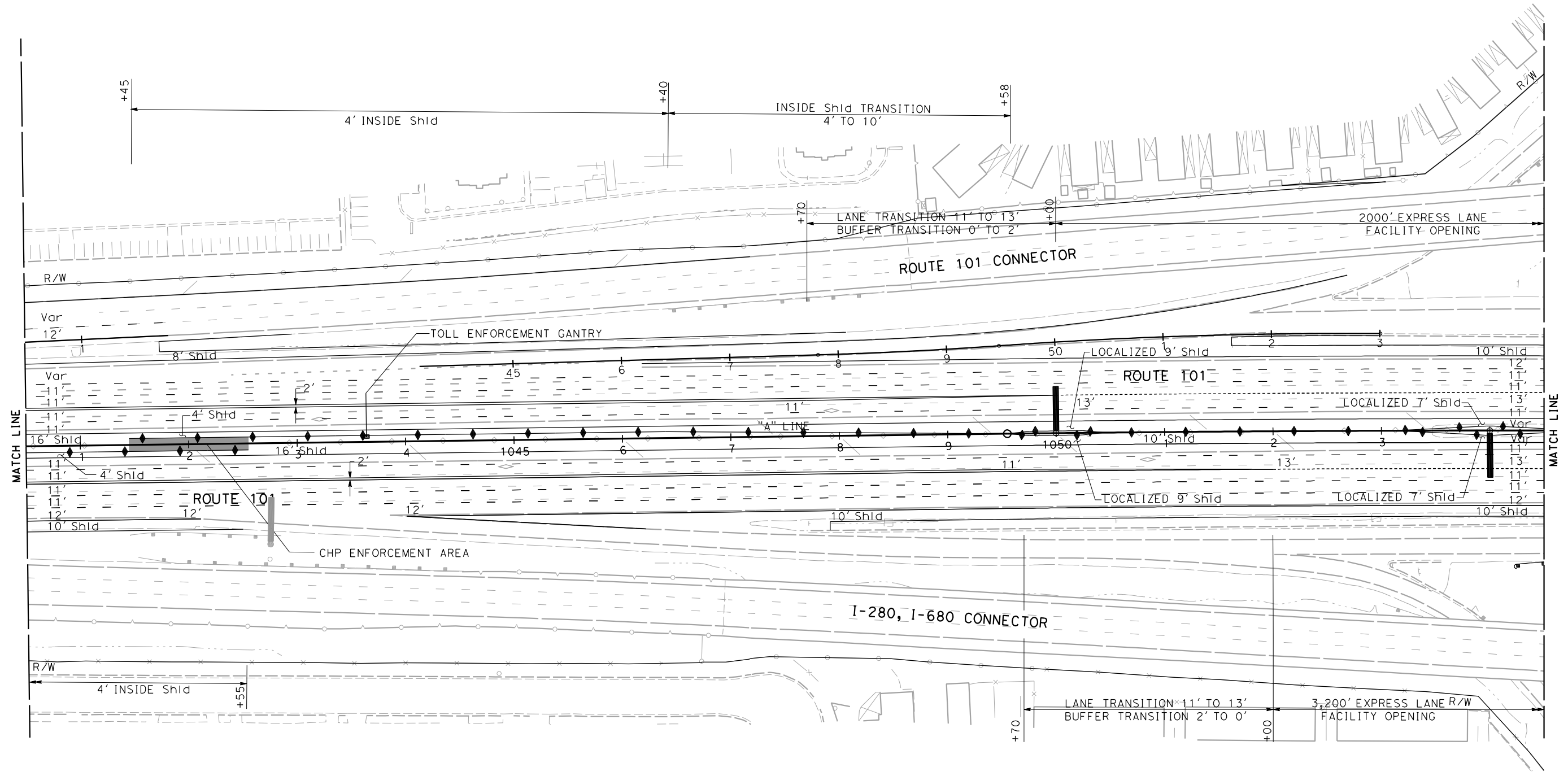
DATE PLOTTED => 10/21/2014  
TIME PLOTTED => 3:39:51 PM  
8-14-14

**NOTE:**  
FOR ACCURATE RIGHT OF WAY DATA, CONTACT  
RIGHT OF WAY ENGINEERING AT THE DISTRICT OFFICE.



Dist	COUNTY	ROUTE	POST MILES TOTAL PROJECT	SHEET No.	TOTAL SHEETS
4	SCI	101 85	16.00/52.55 23.0/24.1		
REGISTERED CIVIL ENGINEER			DATE		
PLANS APPROVAL DATE					
<small>THE STATE OF CALIFORNIA OR ITS OFFICERS OR AGENTS SHALL NOT BE RESPONSIBLE FOR THE ACCURACY OR COMPLETENESS OF SCANNED COPIES OF THIS PLAN SHEET.</small>					
URS Corporation 100 W San Fernando St Suite 200 San Jose, CA 95113			Santa Clara Valley Transportation Authority 3331 N First Street San Jose, CA 95134		

# SAN JOSE



FOR NOTES AND LEGEND  
SEE SHEET PD-1

## PAVEMENT DELINEATION PLAN

SCALE: 1" = 50'


### PD-82

APPROVED FOR PAVEMENT DELINEATION WORK ONLY

STATE OF CALIFORNIA - DEPARTMENT OF TRANSPORTATION  
**Caltrans**

BORDER LAST REVISED 7/2/2010

USERNAME => ernie\_garnica  
DGN FILE => ... \0400026710na082.dgn



UNIT xxxx

PROJECT NUMBER & PHASE

0400026710

DATE PLOTTED => 10/21/2014  
TIME PLOTTED => 3:59:53 PM

**NOTE:**  
FOR ACCURATE RIGHT OF WAY DATA, CONTACT  
RIGHT OF WAY ENGINEERING AT THE DISTRICT OFFICE.

Dist	COUNTY	ROUTE	POST MILES TOTAL PROJECT	SHEET No.	TOTAL SHEETS
4	SCI	101 85	16.00/52.55 23.0/24.1		


REGISTERED CIVIL ENGINEER DATE \_\_\_\_\_

PLANS APPROVAL DATE \_\_\_\_\_

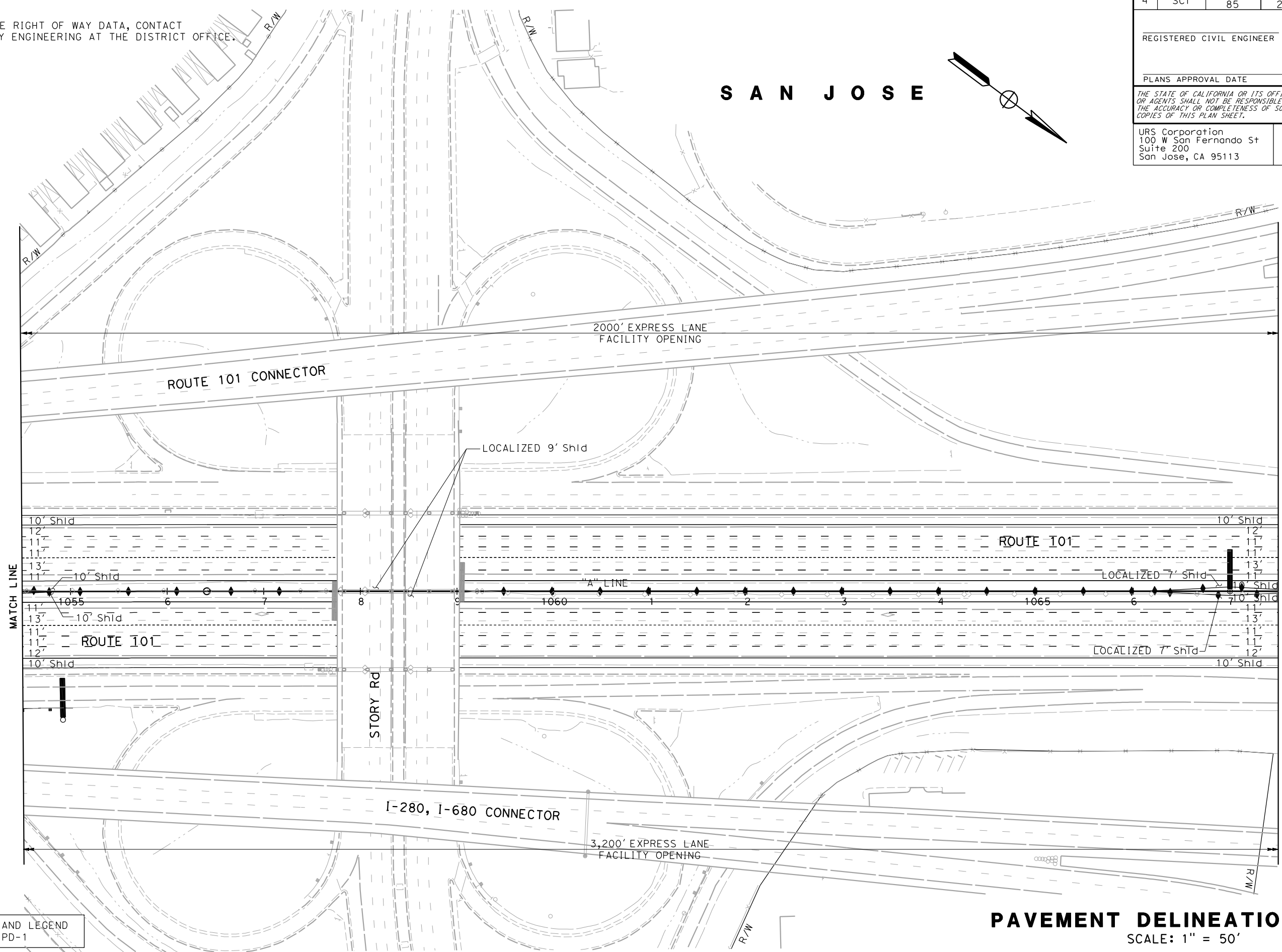
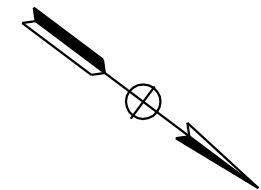
THE STATE OF CALIFORNIA OR ITS OFFICERS  
OR AGENTS SHALL NOT BE RESPONSIBLE FOR  
THE ACCURACY OR COMPLETENESS OF SCANNED  
COPIES OF THIS PLAN SHEET.

URS Corporation  
100 W San Fernando St  
Suite 200  
San Jose, CA 95113

Santa Clara Valley  
Transportation Authority  
3331 N First Street  
San Jose, CA 95134




SAN JOSE



FOR NOTES AND LEGEND  
SEE SHEET PD-1


**PAVEMENT DELINEATION PLAN**  
SCALE: 1" = 50'  
**PD-83**

APPROVED FOR PAVEMENT DELINEATION WORK ONLY

STATE OF CALIFORNIA - DEPARTMENT OF TRANSPORTATION	CONSULTANT FUNCTIONAL SUPERVISOR	CALCULATED-DESIGNED BY	LAN HO	REVISED BY
	RAMSEY HISSEN	CHECKED BY	SARAH CHRISTENSEN	DATE REVISED

USERNAME => ernie\_garnica  
DGN FILE => ...N0400026710na083.dgn

RELATIVE BORDER SCALE  
IS IN INCHES



UNIT xxxx

PROJECT NUMBER & PHASE

04000026710

BORDER LAST REVISED 7/2/2010

DATE PLOTTED => 10/21/2014  
TIME PLOTTED => 3:59:55 PM

STATE OF CALIFORNIA - DEPARTMENT OF TRANSPORTATION  
**Caltrans**  
 CONSULTANT FUNCTIONAL SUPERVISOR: RAMSEY HISSEN  
 CALCULATED-DESIGNED BY: CHECKED BY:  
 LAN HO: SARAH CHRISTENSEN  
 REVISED BY: DATE REVISED:

**NOTE:**  
 FOR ACCURATE RIGHT OF WAY DATA, CONTACT  
 RIGHT OF WAY ENGINEERING AT THE DISTRICT OFFICE.

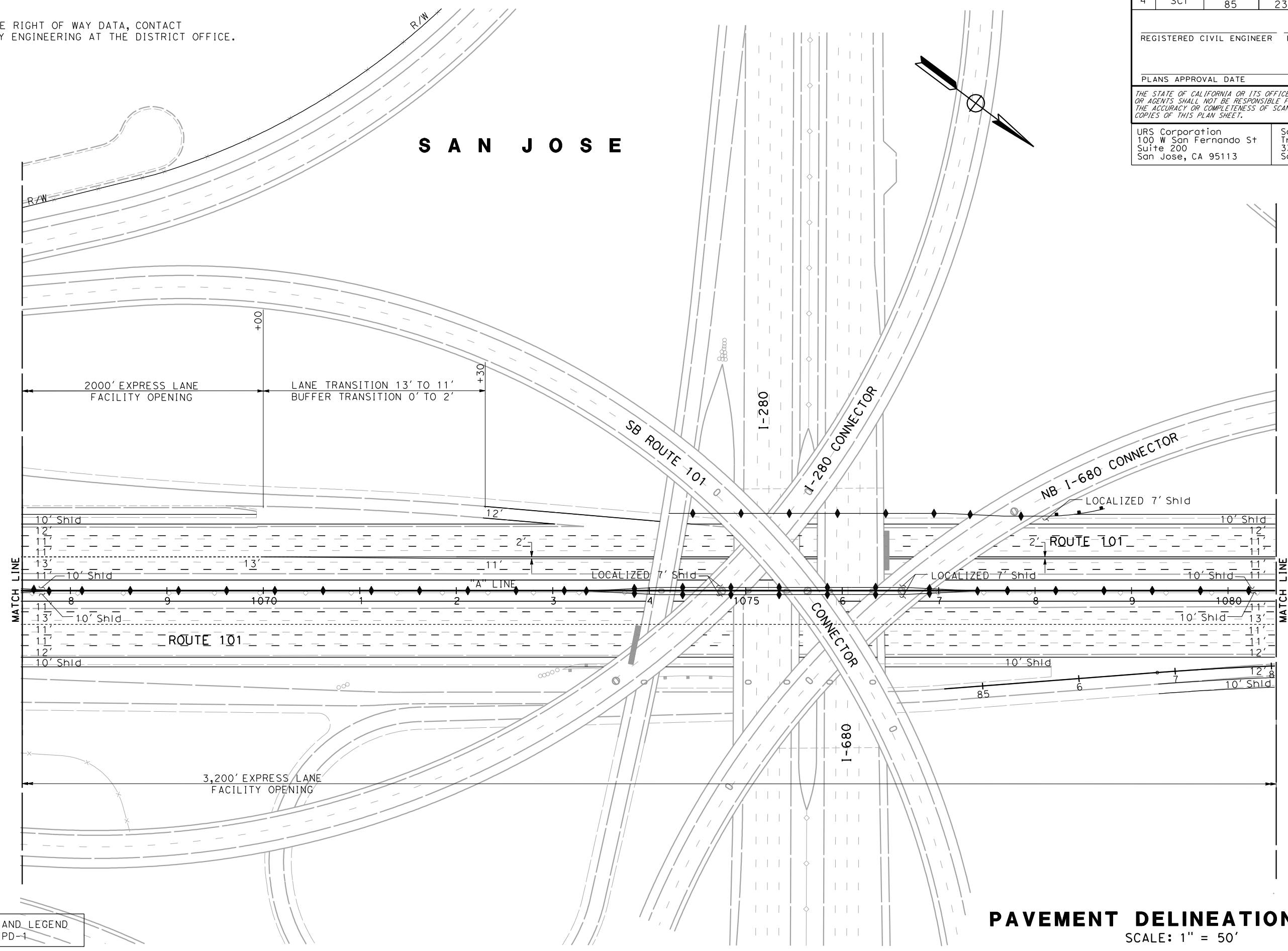
Dist	COUNTY	ROUTE	POST MILES TOTAL PROJECT	SHEET No.	TOTAL SHEETS
4	SCI	101 85	16.00/52.55 23.0/24.1		

REGISTERED CIVIL ENGINEER DATE \_\_\_\_\_  
 PLANS APPROVAL DATE \_\_\_\_\_

THE STATE OF CALIFORNIA OR ITS OFFICERS OR AGENTS SHALL NOT BE RESPONSIBLE FOR THE ACCURACY OR COMPLETENESS OF SCANNED COPIES OF THIS PLAN SHEET.

URS Corporation  
 100 W San Fernando St  
 Suite 200  
 San Jose, CA 95113

Santa Clara Valley Transportation Authority  
 3331 N First Street  
 San Jose, CA 95134



FOR NOTES AND LEGEND  
 SEE SHEET PD-1

**PAVEMENT DELINEATION PLAN**  
 SCALE: 1" = 50'  
**PD-84**

APPROVED FOR PAVEMENT DELINEATION WORK ONLY

DATE PLOTTED => 10/21/2014  
 TIME PLOTTED => 3:39:56 PM  
 8-14-14

**NOTE:**

FOR ACCURATE RIGHT OF WAY DATA, CONTACT  
RIGHT OF WAY ENGINEERING AT THE DISTRICT OFFICE.

Dist	COUNTY	ROUTE	POST MILES TOTAL PROJECT	SHEET No.	TOTAL SHEETS
4	SCI	101 85	16.00/52.55 23.0/24.1		

REGISTERED CIVIL ENGINEER DATE \_\_\_\_\_

PLANS APPROVAL DATE \_\_\_\_\_

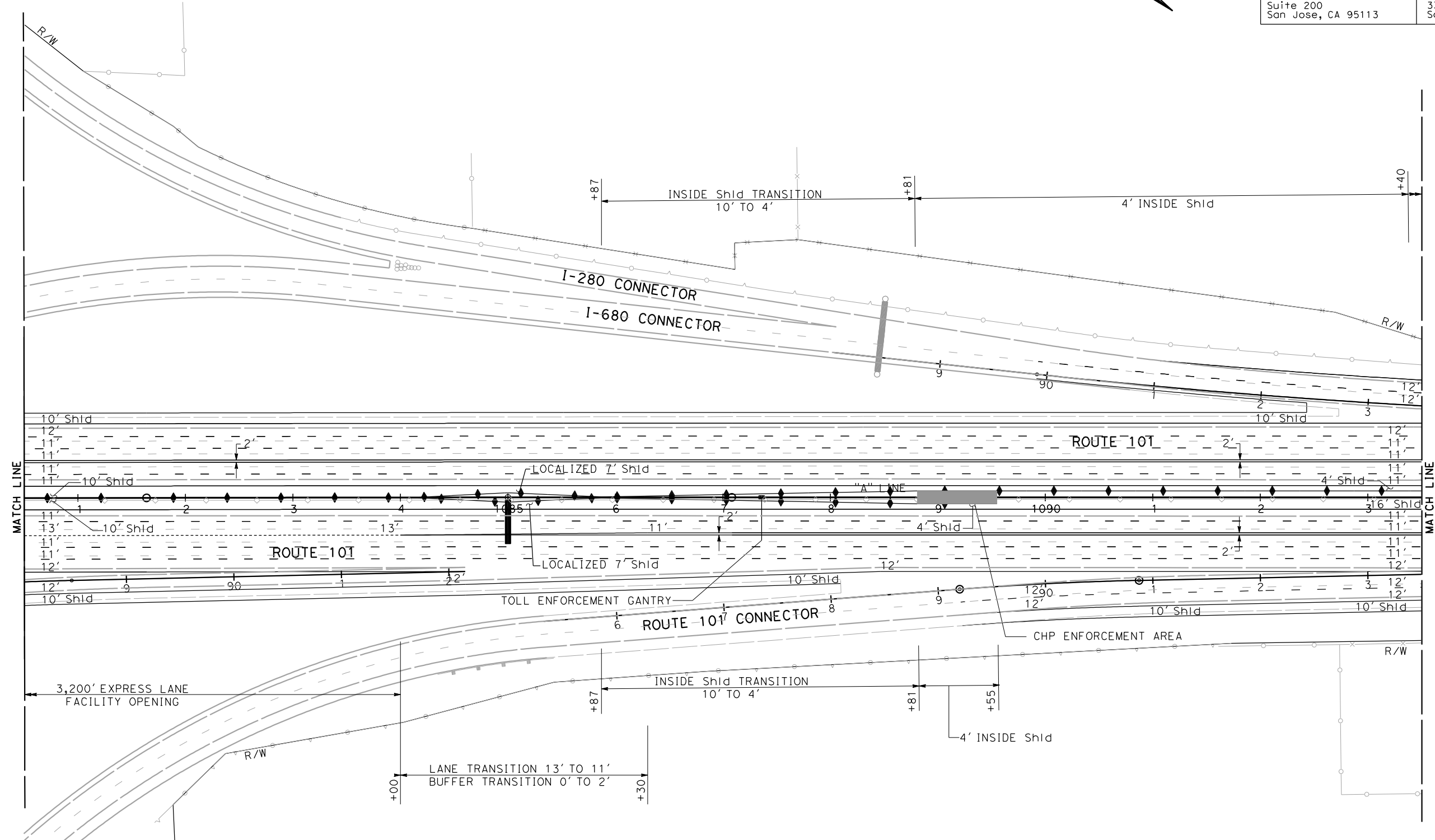
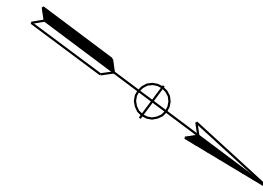
THE STATE OF CALIFORNIA OR ITS OFFICERS  
OR AGENTS SHALL NOT BE RESPONSIBLE FOR  
THE ACCURACY OR COMPLETENESS OF SCANNED  
COPIES OF THIS PLAN SHEET.



URS Corporation  
100 W San Fernando St  
Suite 200  
San Jose, CA 95113

Santa Clara Valley  
Transportation Authority  
3331 N First Street  
San Jose, CA 95134

SAN JOSE



FOR NOTES AND LEGEND  
SEE SHEET PD-1

**PAVEMENT DELINEATION PLAN**  
SCALE: 1" = 50'  
**PD-85**

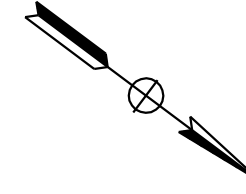
APPROVED FOR PAVEMENT DELINEATION WORK ONLY

DATE PLOTTED => 10/21/2014  
TIME PLOTTED => 3:39:58 PM

**NOTE:**

FOR ACCURATE RIGHT OF WAY DATA, CONTACT  
RIGHT OF WAY ENGINEERING AT THE DISTRICT OFFICE.

SAN JOSE



Dist	COUNTY	ROUTE	POST MILES TOTAL PROJECT	SHEET No.	TOTAL SHEETS
4	SCI	101 85	16.00/52.55 23.0/24.1		

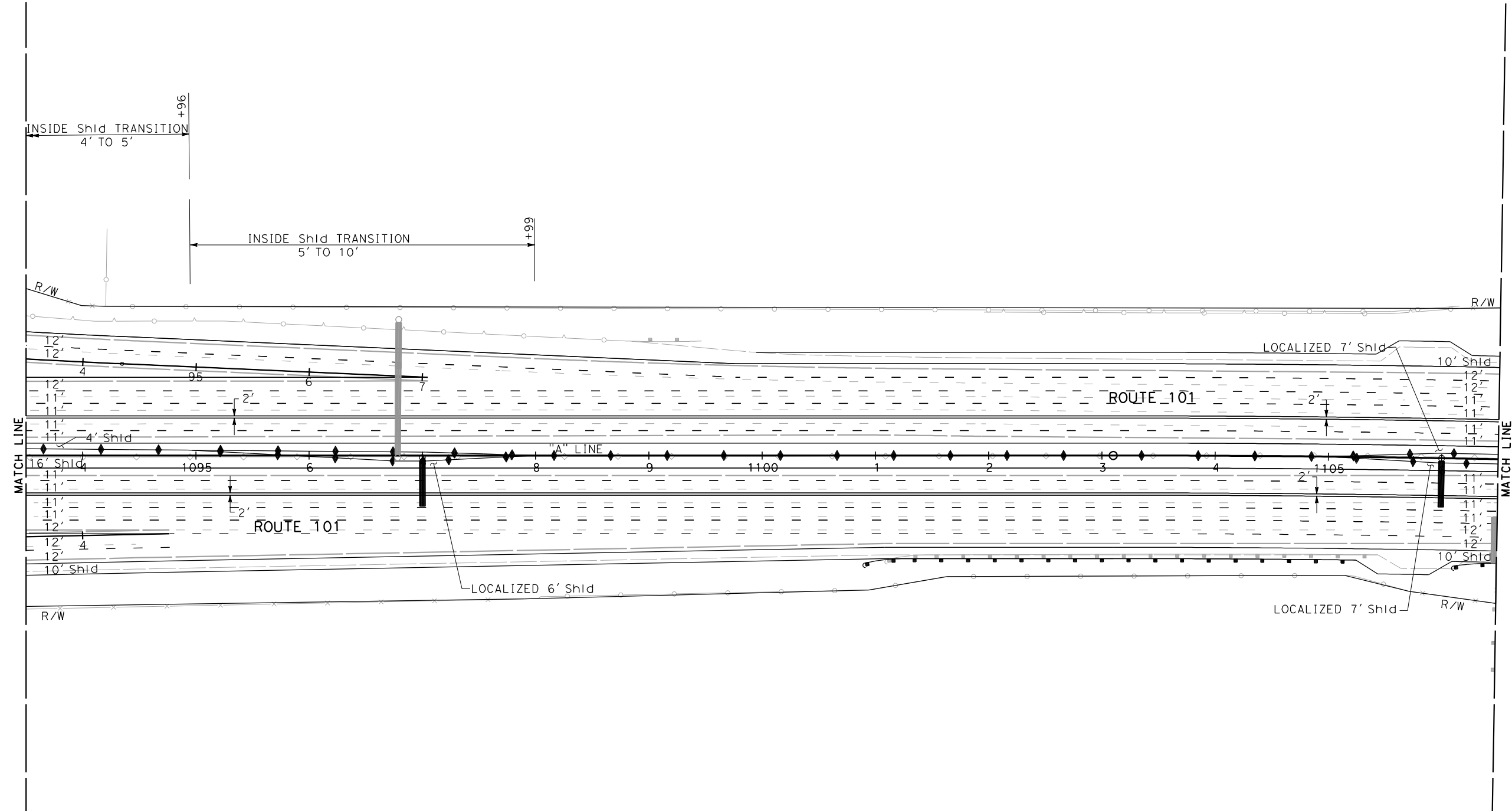
  

REGISTERED CIVIL ENGINEER	DATE
PLANS APPROVAL DATE	

THE STATE OF CALIFORNIA OR ITS OFFICERS OR AGENTS SHALL NOT BE RESPONSIBLE FOR THE ACCURACY OR COMPLETENESS OF SCANNED COPIES OF THIS PLAN SHEET.

URS Corporation 100 W San Fernando St Suite 200 San Jose, CA 95113	Santa Clara Valley Transportation Authority 3331 N First Street San Jose, CA 95134
---	---



STATE OF CALIFORNIA - DEPARTMENT OF TRANSPORTATION	CONSULTANT FUNCTIONAL SUPERVISOR	CALCULATED-DESIGNED BY	LAN HO	REVISED BY
<b>Caltrans</b>	RAMSEY HISSEN	CHECKED BY	SARAH CHRISTENSEN	DATE REVISED

FOR NOTES AND LEGEND  
SEE SHEET PD-1

**PAVEMENT DELINEATION PLAN**  
SCALE: 1" = 50'  
**PD-86**

APPROVED FOR PAVEMENT DELINEATION WORK ONLY

DATE PLOTTED => 10/21/2014  
TIME PLOTTED => 3:40:00 PM  
8-14-14

**NOTE:**

FOR ACCURATE RIGHT OF WAY DATA, CONTACT  
RIGHT OF WAY ENGINEERING AT THE DISTRICT OFFICE.

Dist	COUNTY	ROUTE	POST MILES TOTAL PROJECT	SHEET No.	TOTAL SHEETS
4	SCI	101 85	16.00/52.55 23.0/24.1		

REGISTERED CIVIL ENGINEER DATE \_\_\_\_\_

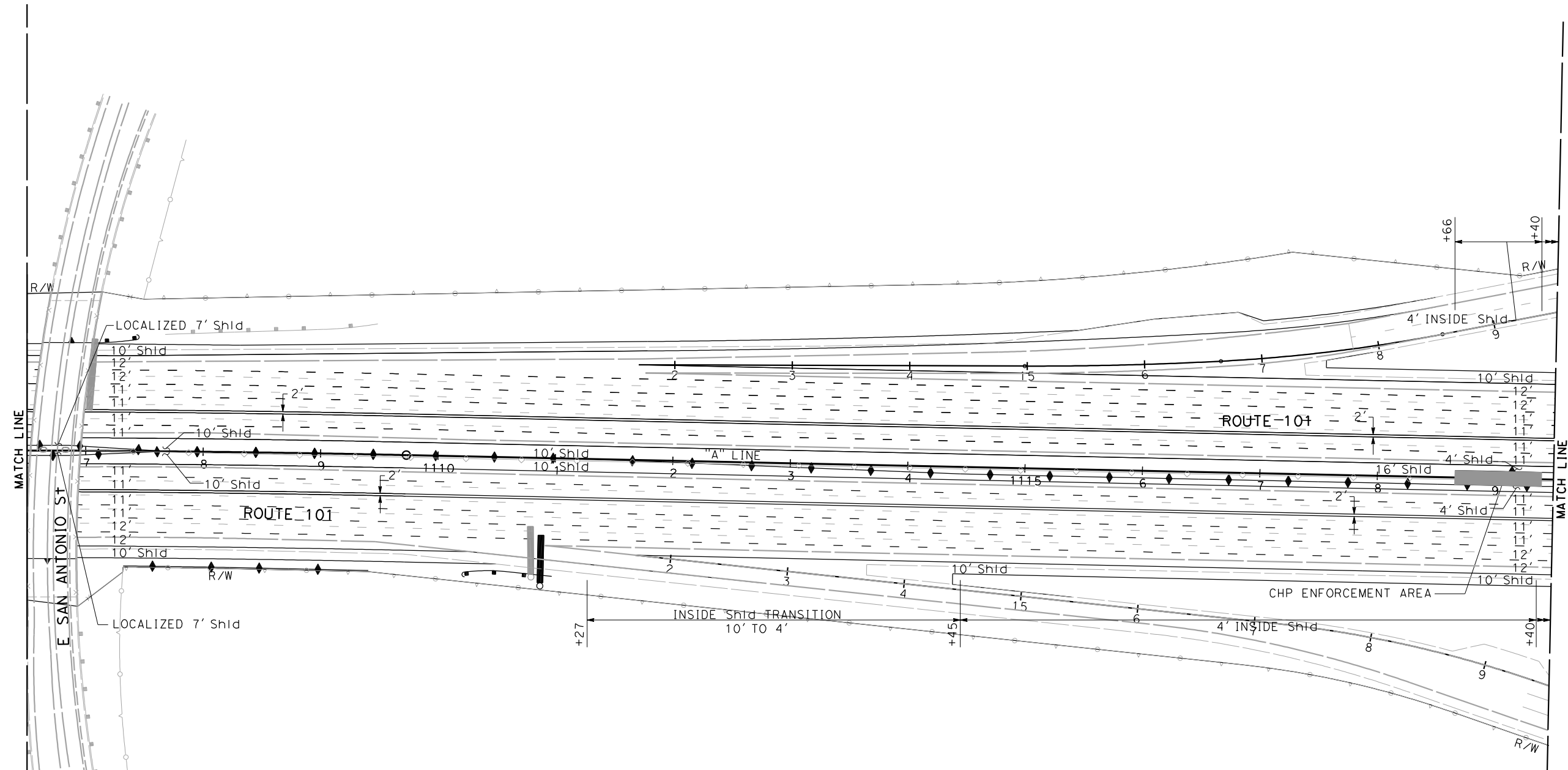
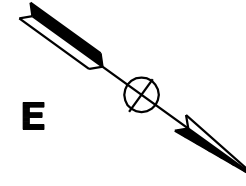
PLANS APPROVAL DATE \_\_\_\_\_

THE STATE OF CALIFORNIA OR ITS OFFICERS  
OR AGENTS SHALL NOT BE RESPONSIBLE FOR  
THE ACCURACY OR COMPLETENESS OF SCANNED  
COPIES OF THIS PLAN SHEET.

URS Corporation  
100 W San Fernando St  
Suite 200  
San Jose, CA 95113

Santa Clara Valley  
Transportation Authority  
3331 N First Street  
San Jose, CA 95134

SAN JOSE




FOR NOTES AND LEGEND  
SEE SHEET PD-1

**PAVEMENT DELINEATION PLAN**  
SCALE: 1" = 50'  
**PD-87**

APPROVED FOR PAVEMENT DELINEATION WORK ONLY

STATE OF CALIFORNIA - DEPARTMENT OF TRANSPORTATION	CONSULTANT FUNCTIONAL SUPERVISOR	CHECKED BY	DESIGNED BY	LAN HO	REVISOR	DATE
	RAMSEY HISSEN	SARAH CHRISTENSEN				

USERNAME => ernie\_garnica  
DGN FILE => ... \0400026710na087.dgn



UNIT xxxx

PROJECT NUMBER & PHASE  
04000026710

DATE PLOTTED => 10/21/2014  
TIME PLOTTED => 3:40:01 PM

**NOTE:**  
FOR ACCURATE RIGHT OF WAY DATA, CONTACT  
RIGHT OF WAY ENGINEERING AT THE DISTRICT OFFICE.

Dist	COUNTY	ROUTE	POST MILES TOTAL PROJECT	SHEET No.	TOTAL SHEETS
4	SCI	101 85	16.00/52.55 23.0/24.1		

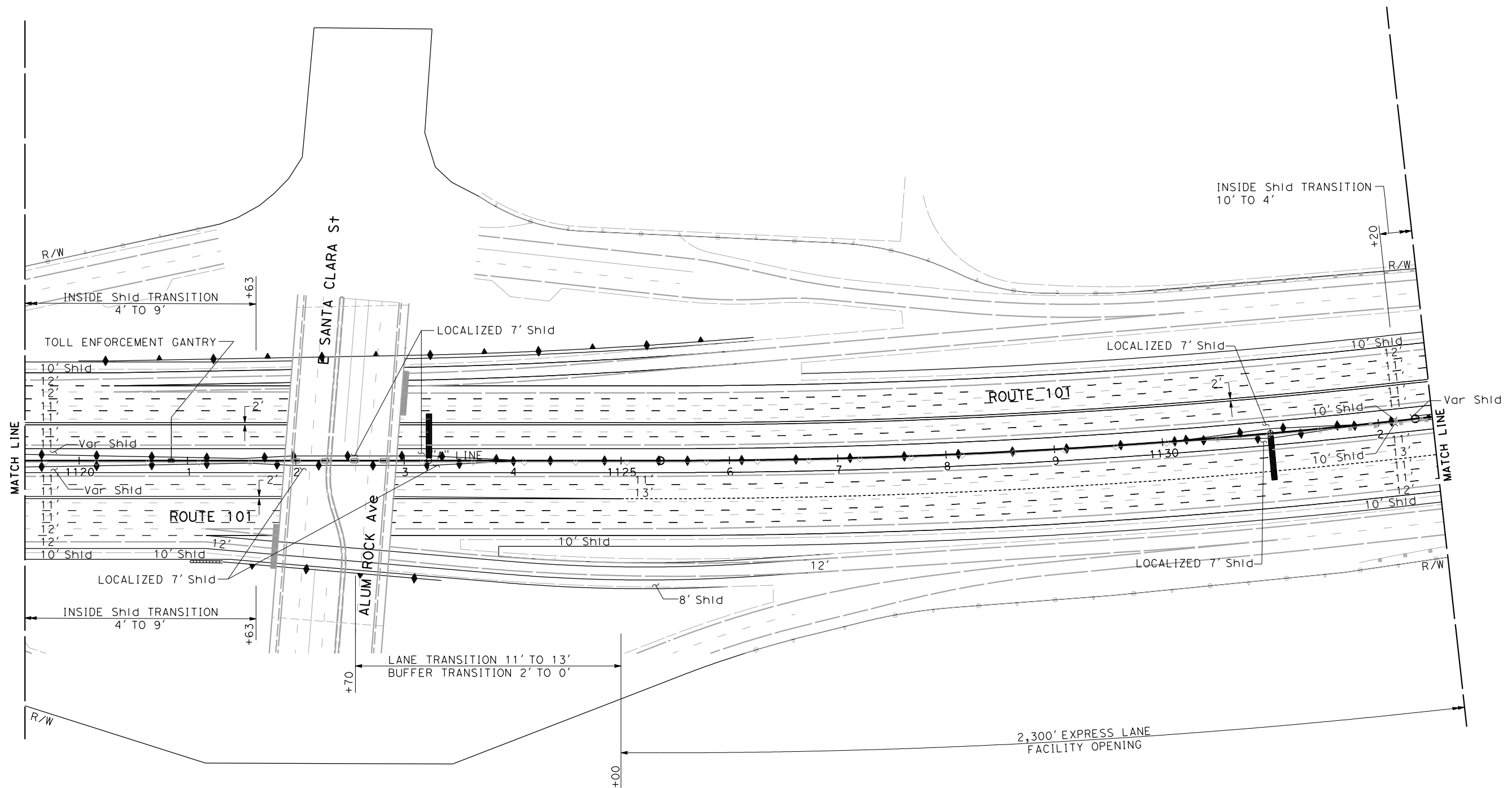
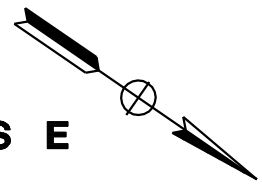
  

REGISTERED CIVIL ENGINEER	DATE
PLANS APPROVAL DATE	

URS Corporation 100 W San Fernando St Suite 200 San Jose, CA 95113	Santa Clara Valley Transportation Authority 3331 N First Street San Jose, CA 95134
---	---

SAN JOSE



FOR NOTES AND LEGEND  
SEE SHEET PD-1

**PAVEMENT DELINEATION PLAN**  
SCALE: 1" = 50'  
**PD-88**

APPROVED FOR PAVEMENT DELINEATION WORK ONLY

STATE OF CALIFORNIA - DEPARTMENT OF TRANSPORTATION	CONSULTANT FUNCTIONAL SUPERVISOR	CALCULATED-DESIGNED BY	REVISOR
<b>Caltrans</b>	RAMSEY HISSEN	CHECKED BY	DATE
		LAN HO	DATE
		SARAH CHRISTENSEN	REVISOR

DATE PLOTTED => 10/21/2014  
TIME PLOTTED => 3:40:02 PM



**NOTE:**

FOR ACCURATE RIGHT OF WAY DATA, CONTACT  
RIGHT OF WAY ENGINEERING AT THE DISTRICT OFFICE.

Dist	COUNTY	ROUTE	POST MILES TOTAL PROJECT	SHEET No.	TOTAL SHEETS
4	SCI	101 85	16.00/52.55 23.0/24.1		

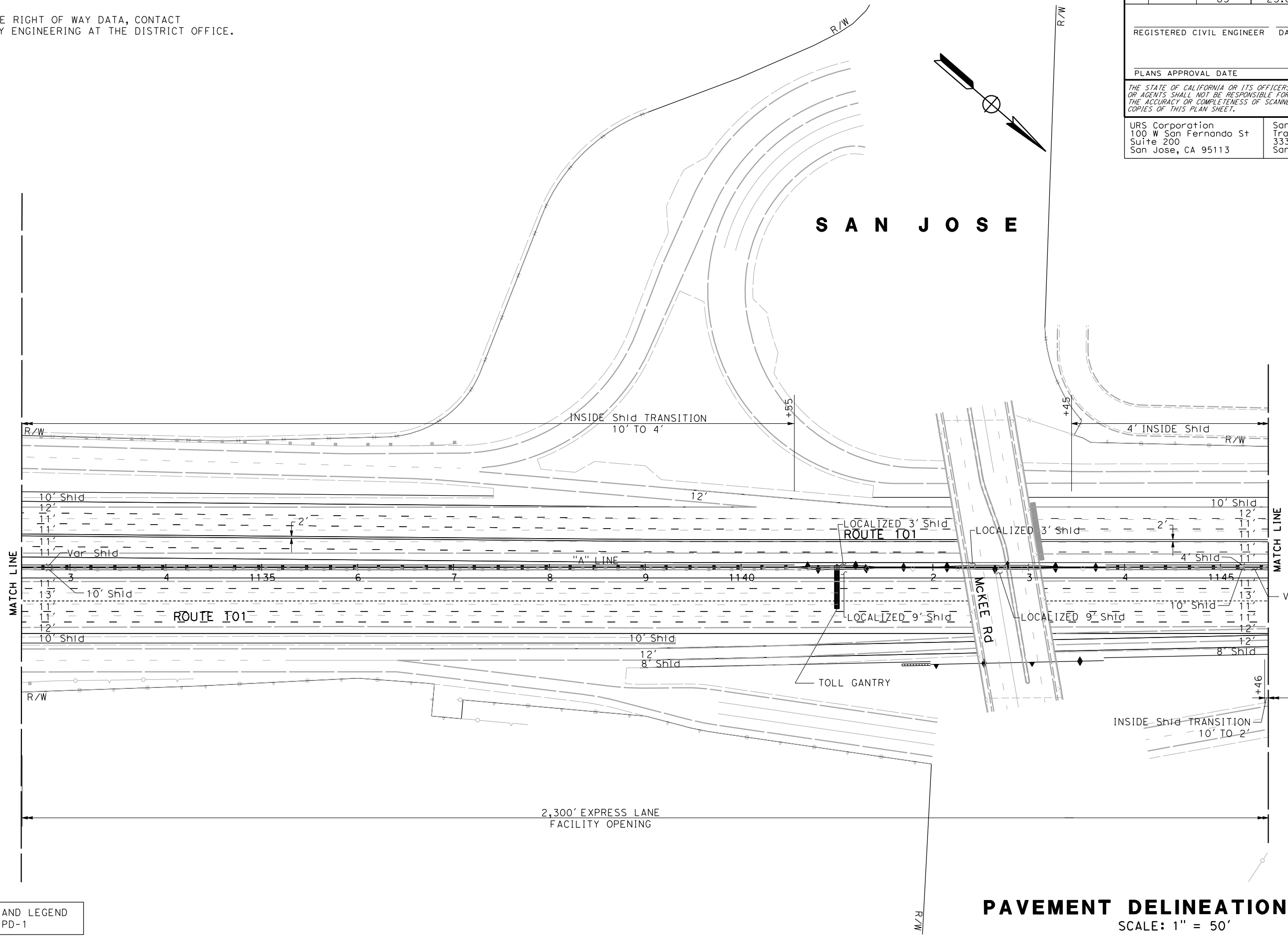
REGISTERED CIVIL ENGINEER DATE \_\_\_\_\_

PLANS APPROVAL DATE \_\_\_\_\_

THE STATE OF CALIFORNIA OR ITS OFFICERS OR AGENTS SHALL NOT BE RESPONSIBLE FOR THE ACCURACY OR COMPLETENESS OF SCANNED COPIES OF THIS PLAN SHEET.

URS Corporation  
100 W San Fernando St  
Suite 200  
San Jose, CA 95113

Santa Clara Valley  
Transportation Authority  
3331 N First Street  
San Jose, CA 95134



FOR NOTES AND LEGEND  
SEE SHEET PD-1

**PAVEMENT DELINEATION PLAN**  
SCALE: 1" = 50'  
**PD-89**

APPROVED FOR PAVEMENT DELINEATION WORK ONLY

STATE OF CALIFORNIA - DEPARTMENT OF TRANSPORTATION	CONSULTANT FUNCTIONAL SUPERVISOR	CALCULATED-DESIGNED BY	LAN HO	REVISED BY
<b>Caltrans</b>	RAMSEY HISSEN	CHECKED BY	SARAH CHRISTENSEN	DATE REVISED

**NOTE:**

FOR ACCURATE RIGHT OF WAY DATA, CONTACT  
RIGHT OF WAY ENGINEERING AT THE DISTRICT OFFICE.

Dist	COUNTY	ROUTE	POST MILES TOTAL PROJECT	SHEET No.	TOTAL SHEETS
4	SCI	101 85	16.00/52.55 23.0/24.1		

REGISTERED CIVIL ENGINEER DATE

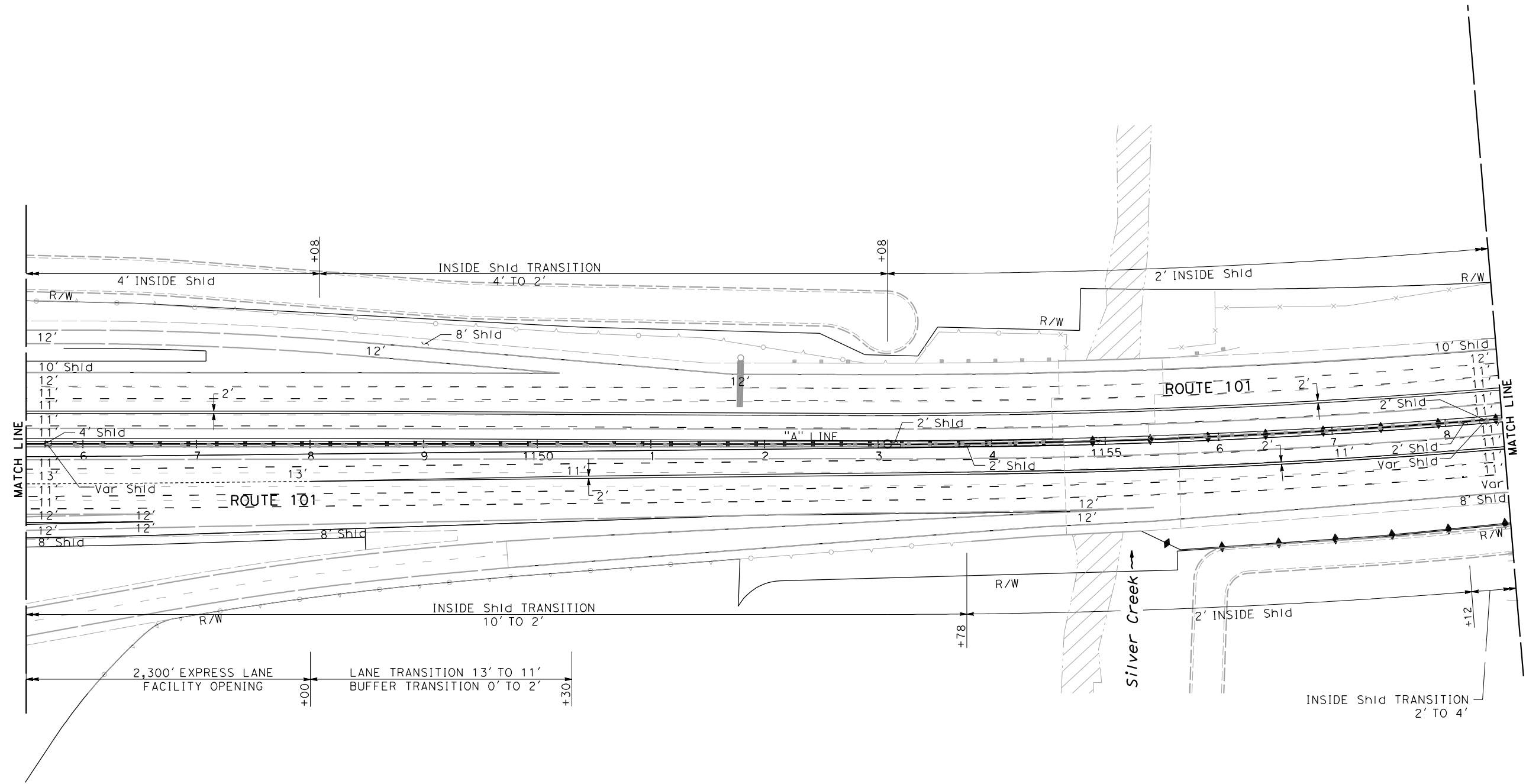
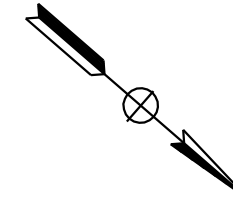
PLANS APPROVAL DATE

THE STATE OF CALIFORNIA OR ITS OFFICERS OR AGENTS SHALL NOT BE RESPONSIBLE FOR THE ACCURACY OR COMPLETENESS OF SCANNED COPIES OF THIS PLAN SHEET.

URS Corporation  
100 W San Fernando St  
Suite 200  
San Jose, CA 95113

Santa Clara Valley  
Transportation Authority  
3331 N First Street  
San Jose, CA 95134

**S A N J O S E**



FOR NOTES AND LEGEND  
SEE SHEET PD-1

**PAVEMENT DELINEATION PLAN**  
SCALE: 1" = 50'  
**PD-90**

APPROVED FOR PAVEMENT DELINEATION WORK ONLY

**NOTE:**

FOR ACCURATE RIGHT OF WAY DATA, CONTACT  
RIGHT OF WAY ENGINEERING AT THE DISTRICT OFFICE.

Dist	COUNTY	ROUTE	POST MILES TOTAL PROJECT	SHEET No.	TOTAL SHEETS
4	SCI	101 85	16.00/52.55 23.0/24.1		

REGISTERED CIVIL ENGINEER DATE

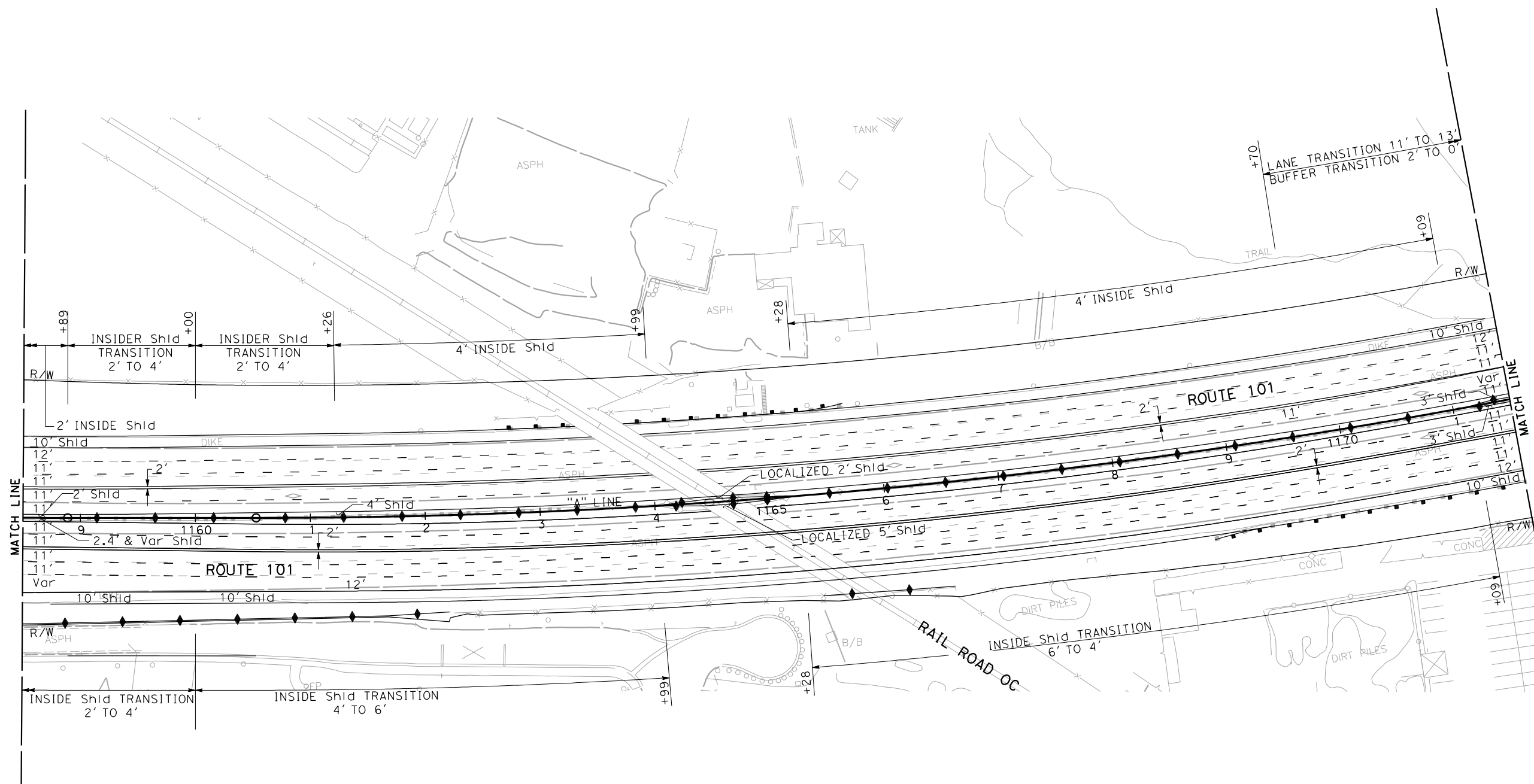

PLANS APPROVAL DATE

THE STATE OF CALIFORNIA OR ITS OFFICERS OR AGENTS SHALL NOT BE RESPONSIBLE FOR THE ACCURACY OR COMPLETENESS OF SCANNED COPIES OF THIS PLAN SHEET.

URS Corporation  
100 W San Fernando St  
Suite 200  
San Jose, CA 95113

Santa Clara Valley  
Transportation Authority  
3331 N First Street  
San Jose, CA 95134

SAN JOSE



FOR NOTES AND LEGEND  
SEE SHEET PD-1

**PAVEMENT DELINEATION PLAN**  
SCALE: 1" = 50'  
**PD-91**

APPROVED FOR PAVEMENT DELINEATION WORK ONLY

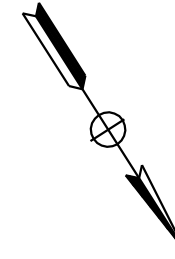
STATE OF CALIFORNIA - DEPARTMENT OF TRANSPORTATION	CONSULTANT FUNCTIONAL SUPERVISOR	CALCULATED-DESIGNED BY	REVISOR	DATE
RAMSEY HISSSEN	RAMSEY HISSSEN	CHECKED BY	SARAH CHRISTENSEN	
LAN HO				

DATE PLOTTED => 10/21/2014 TIME PLOTTED => 3:40:10 PM

**NOTE:**

FOR ACCURATE RIGHT OF WAY DATA, CONTACT  
RIGHT OF WAY ENGINEERING AT THE DISTRICT OFFICE.

S A N J O S E



Dist	COUNTY	ROUTE	POST MILES TOTAL PROJECT	SHEET No.	TOTAL SHEETS
4	SCI	101 85	16.00/52.55 23.0/24.1		

REGISTERED CIVIL ENGINEER DATE \_\_\_\_\_

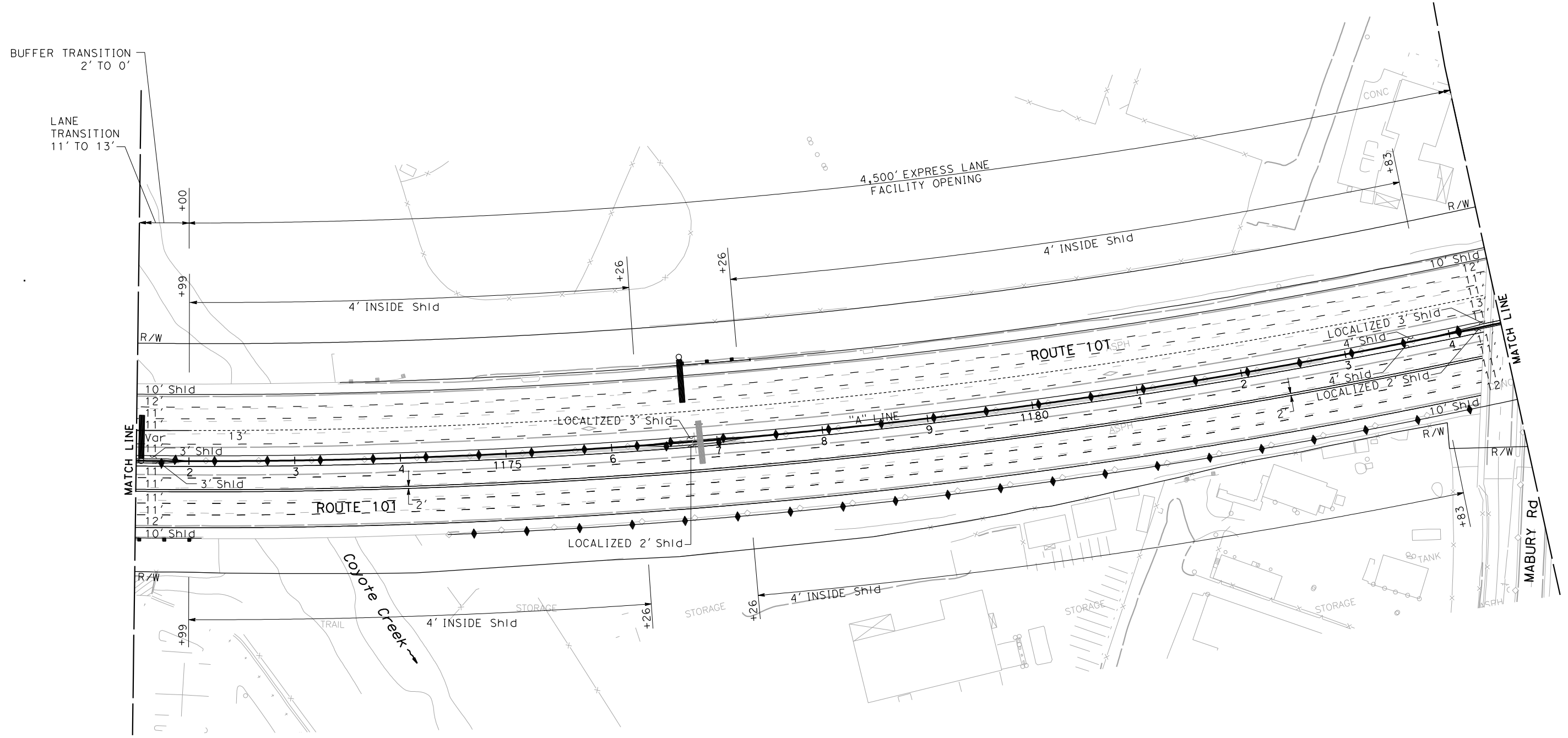
PLANS APPROVAL DATE \_\_\_\_\_

THE STATE OF CALIFORNIA OR ITS OFFICERS OR AGENTS SHALL NOT BE RESPONSIBLE FOR THE ACCURACY OR COMPLETENESS OF SCANNED COPIES OF THIS PLAN SHEET.

URS Corporation  
100 W San Fernando St  
Suite 200  
San Jose, CA 95113

Santa Clara Valley  
Transportation Authority  
3331 N First Street  
San Jose, CA 95134

STATE OF CALIFORNIA - DEPARTMENT OF TRANSPORTATION	CONSULTANT FUNCTIONAL SUPERVISOR	CALCULATED-DESIGNED BY	LAN HO	REVISED BY
<b>Caltrans</b>	RAMSEY HISSEN	CHECKED BY	SARAH CHRISTENSEN	DATE REVISED



FOR NOTES AND LEGEND  
SEE SHEET PD-1

**PAVEMENT DELINEATION PLAN**  
SCALE: 1" = 50'  
**PD-92**

APPROVED FOR PAVEMENT DELINEATION WORK ONLY



**NOTE:**

FOR ACCURATE RIGHT OF WAY DATA, CONTACT  
RIGHT OF WAY ENGINEERING AT THE DISTRICT OFFICE.

Dist	COUNTY	ROUTE	POST MILES TOTAL PROJECT	SHEET No.	TOTAL SHEETS
4	SCI	101 85	16.00/52.55 23.0/24.1		

REGISTERED CIVIL ENGINEER DATE

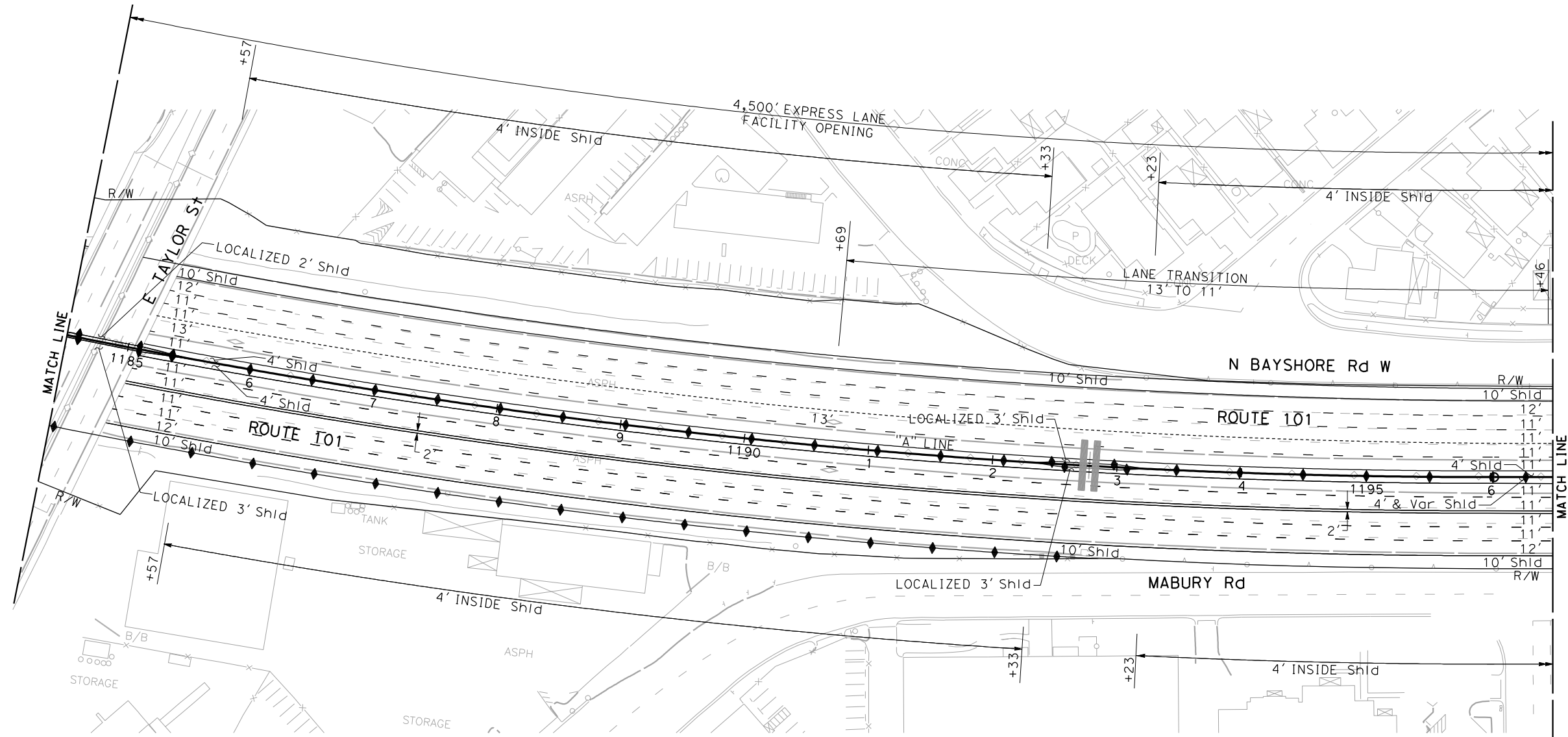
PLANS APPROVAL DATE

THE STATE OF CALIFORNIA OR ITS OFFICERS OR AGENTS SHALL NOT BE RESPONSIBLE FOR THE ACCURACY OR COMPLETENESS OF SCANNED COPIES OF THIS PLAN SHEET.

URS Corporation  
100 W San Fernando St  
Suite 200  
San Jose, CA 95113

Santa Clara Valley  
Transportation Authority  
3331 N First Street  
San Jose, CA 95134

SAN JOSE



STATE OF CALIFORNIA - DEPARTMENT OF TRANSPORTATION	CONSULTANT FUNCTIONAL SUPERVISOR	CALCULATED-DESIGNED BY	LAN HO	REVISED BY
<b>Caltrans</b>	RAMSEY HISSEN	CHECKED BY	SARAH CHRISTENSEN	DATE REVISED

FOR NOTES AND LEGEND  
SEE SHEET PD-1

**PAVEMENT DELINEATION PLAN**  
SCALE: 1" = 50'  
**PD-93**

APPROVED FOR PAVEMENT DELINEATION WORK ONLY

DATE PLOTTED => 10/21/2014  
TIME PLOTTED => 3:40:19 PM

**NOTE:**

FOR ACCURATE RIGHT OF WAY DATA, CONTACT  
RIGHT OF WAY ENGINEERING AT THE DISTRICT OFFICE.

Dist	COUNTY	ROUTE	POST MILES TOTAL PROJECT	SHEET No.	TOTAL SHEETS
4	SCI	101 85	16.00/52.55 23.0/24.1		

REGISTERED CIVIL ENGINEER DATE

PLANS APPROVAL DATE

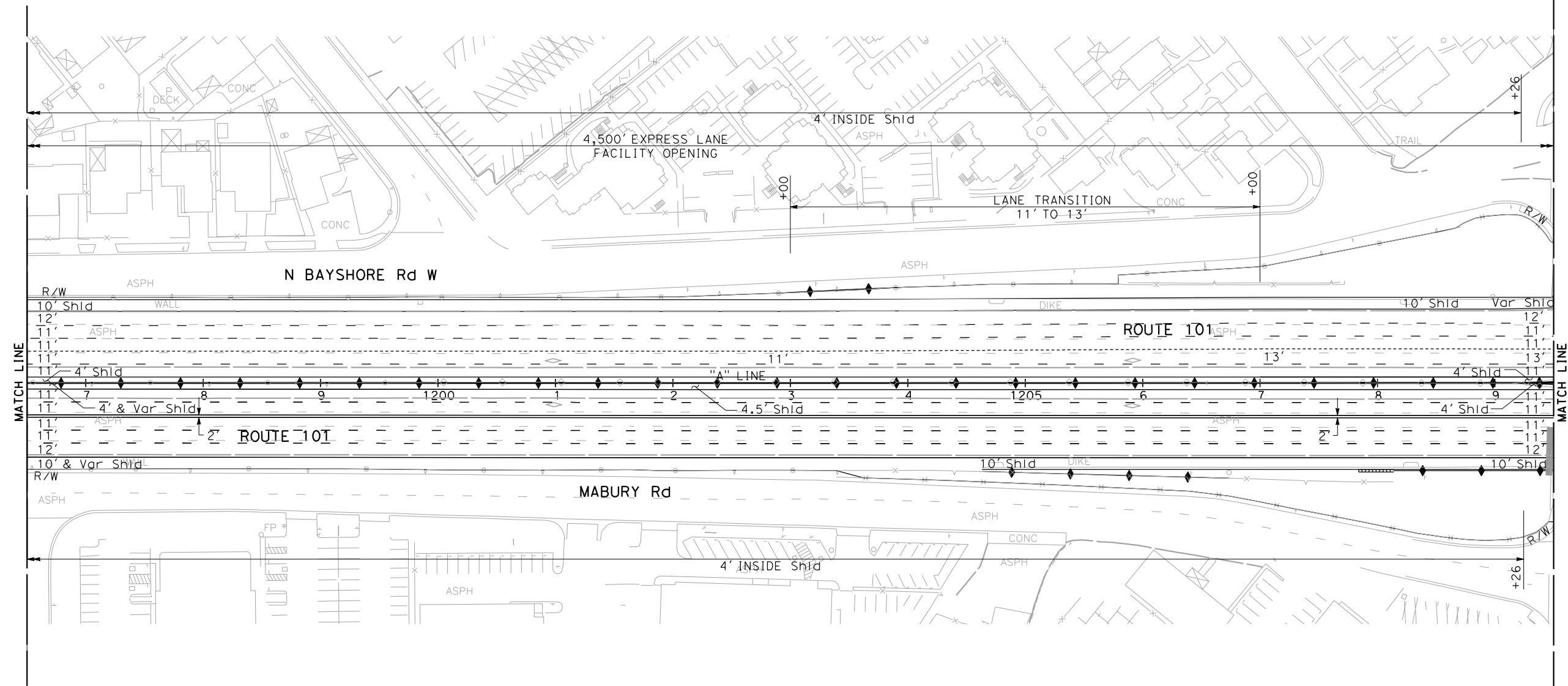
THE STATE OF CALIFORNIA OR ITS OFFICERS  
OR AGENTS SHALL NOT BE RESPONSIBLE FOR  
THE ACCURACY OR COMPLETENESS OF SCANNED  
COPIES OF THIS PLAN SHEET.

URS Corporation  
100 W San Fernando St  
Suite 200  
San Jose, CA 95113

Santa Clara Valley  
Transportation Authority  
3331 N First Street  
San Jose, CA 95134



**S A N J O S E**



STATE OF CALIFORNIA - DEPARTMENT OF TRANSPORTATION	CONSULTANT FUNCTIONAL SUPERVISOR	CALCULATED-DESIGNED BY	LAN HO	REVISED BY
<b>Caltrans</b>	RAMSEY HISSEN	CHECKED BY	SARAH CHRISTENSEN	DATE REVISED

FOR NOTES AND LEGEND  
SEE SHEET PD-1

**PAVEMENT DELINEATION PLAN**  
SCALE: 1" = 50'  
**PD-94**

APPROVED FOR PAVEMENT DELINEATION WORK ONLY

LAST REVISION DATE PLOTTED => 10/21/2014 8-14-14 TIME PLOTTED => 3:40:20 PM

**NOTE:**  
FOR ACCURATE RIGHT OF WAY DATA, CONTACT  
RIGHT OF WAY ENGINEERING AT THE DISTRICT OFFICE.

Dist	COUNTY	ROUTE	POST MILES TOTAL PROJECT	SHEET No.	TOTAL SHEETS
4	SCI	101 85	16.00/52.55 23.0/24.1		

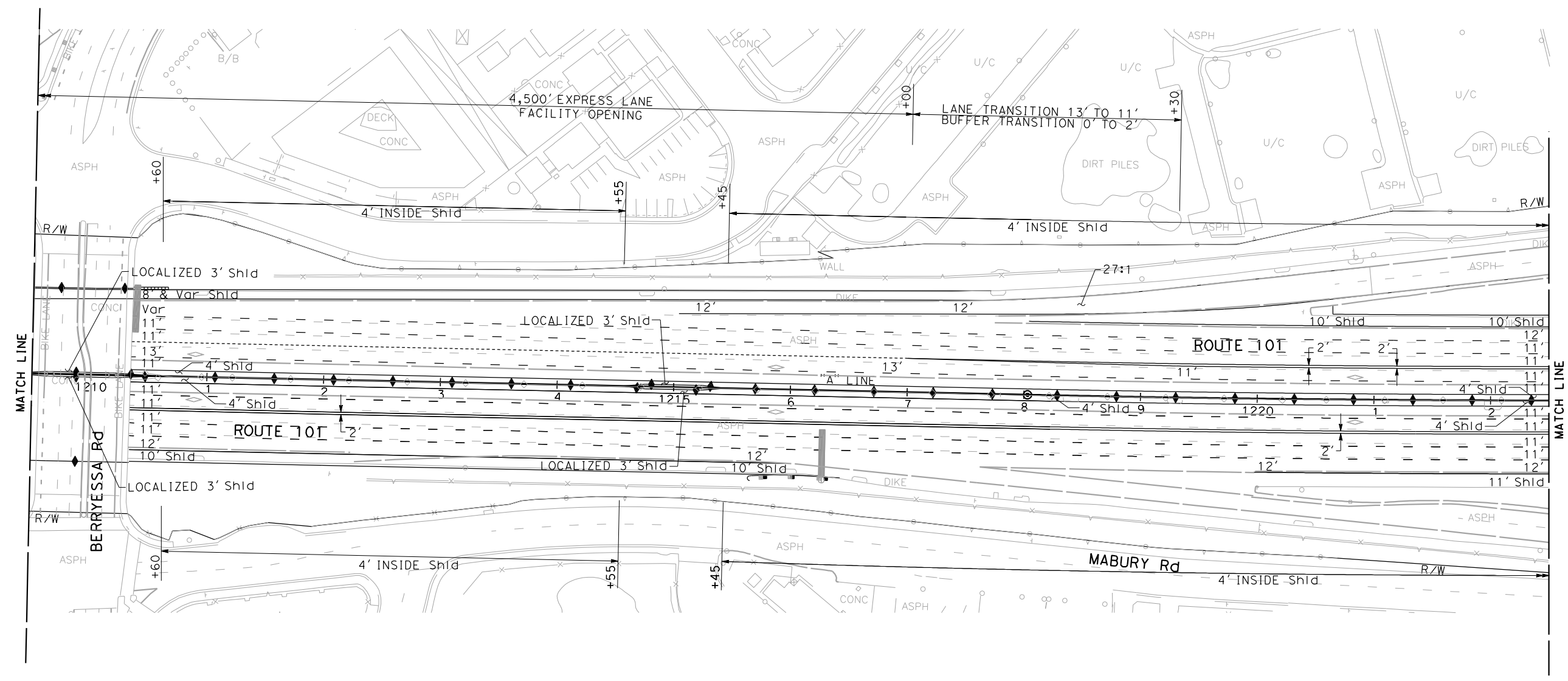
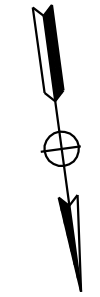
  

REGISTERED CIVIL ENGINEER	DATE
PLANS APPROVAL DATE	

URS Corporation 100 W San Fernando St Suite 200 San Jose, CA 95113	Santa Clara Valley Transportation Authority 3331 N First Street San Jose, CA 95134
---	---

**S A N J O S E**



FOR NOTES AND LEGEND  
SEE SHEET PD-1

**PAVEMENT DELINEATION PLAN**  
SCALE: 1" = 50'  
**PD-95**

APPROVED FOR PAVEMENT DELINEATION WORK ONLY

LAST REVISION => 10/21/2014  
 8-14-14  
 DATE PLOTTED => 10/21/2014  
 TIME PLOTTED => 3:40:25 PM

STATE OF CALIFORNIA - DEPARTMENT OF TRANSPORTATION	CONSULTANT FUNCTIONAL SUPERVISOR	CALCULATED-DESIGNED BY	LAN HO	REVISED BY
<b>Caltrans</b>	RAMSEY HISSEN	CHECKED BY	SARAH CHRISTENSEN	DATE REVISED

**NOTE:**

FOR ACCURATE RIGHT OF WAY DATA, CONTACT  
RIGHT OF WAY ENGINEERING AT THE DISTRICT OFFICE.

Dist	COUNTY	ROUTE	POST MILES TOTAL PROJECT	SHEET No.	TOTAL SHEETS
4	SCI	101 85	16.00/52.55 23.0/24.1		

REGISTERED CIVIL ENGINEER DATE

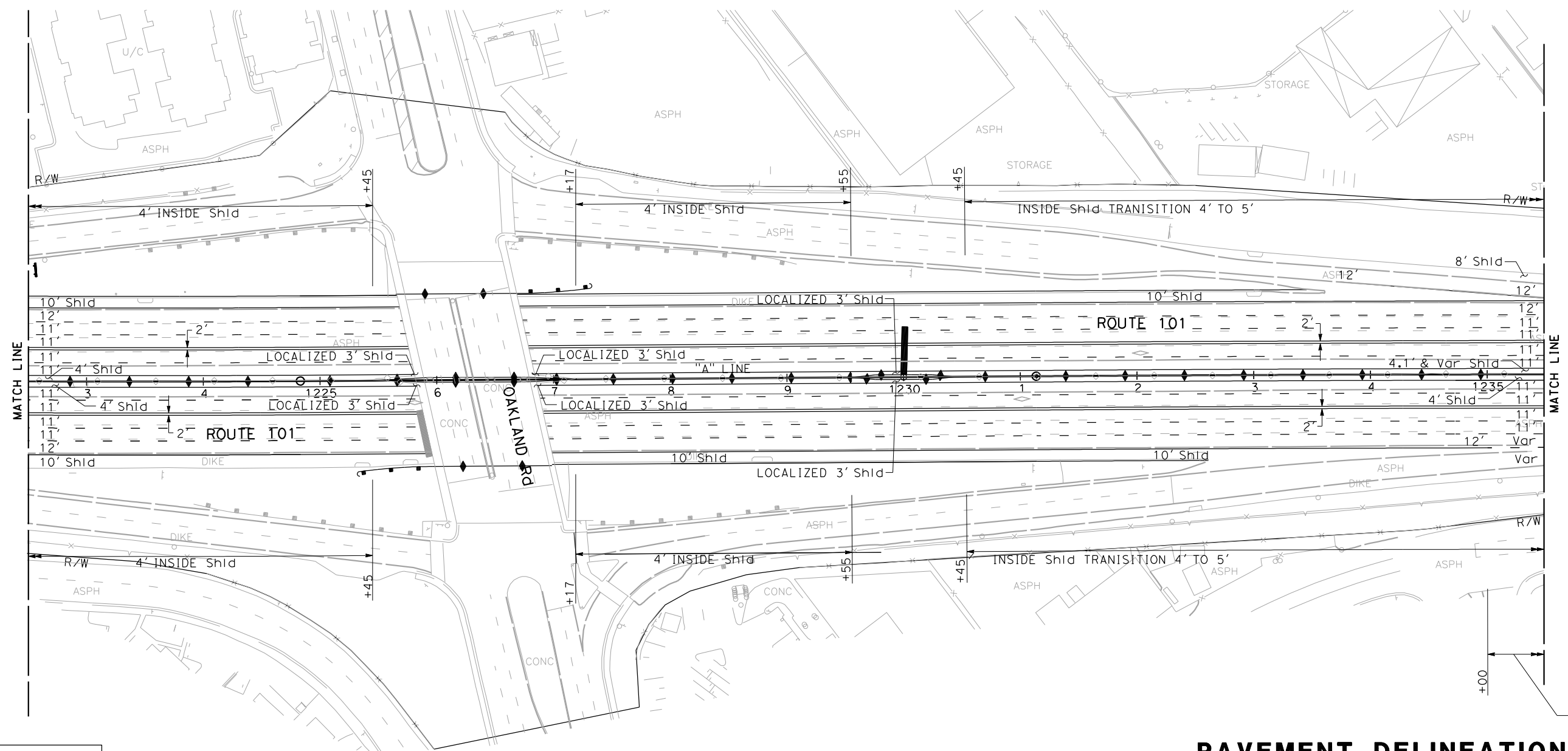
PLANS APPROVAL DATE

THE STATE OF CALIFORNIA OR ITS OFFICERS OR AGENTS SHALL NOT BE RESPONSIBLE FOR THE ACCURACY OR COMPLETENESS OF SCANNED COPIES OF THIS PLAN SHEET.

URS Corporation  
100 W San Fernando St  
Suite 200  
San Jose, CA 95113

Santa Clara Valley  
Transportation Authority  
3331 N First Street  
San Jose, CA 95134

**S A N J O S E**



FOR NOTES AND LEGEND  
SEE SHEET PD-1

**PAVEMENT DELINEATION PLAN**  
SCALE: 1" = 50'  
**PD-96**

APPROVED FOR PAVEMENT DELINEATION WORK ONLY

STATE OF CALIFORNIA - DEPARTMENT OF TRANSPORTATION	CONSULTANT FUNCTIONAL SUPERVISOR	CALCULATED-DESIGNED BY	REVISOR
<b>Caltrans</b>	RAMSEY HISSEN	CHECKED BY	DATE
		LAN HO	DATE
		SARAH CHRISTENSEN	

DATE PLOTTED => 10/21/2014  
TIME PLOTTED => 3:40:30 PM



**NOTE:**

FOR ACCURATE RIGHT OF WAY DATA, CONTACT  
RIGHT OF WAY ENGINEERING AT THE DISTRICT OFFICE.

**SAN JOSE**



Dist	COUNTY	ROUTE	POST MILES TOTAL PROJECT	SHEET No.	TOTAL SHEETS
4	SCI	101 85	16.00/52.55 23.0/24.1		

REGISTERED CIVIL ENGINEER	DATE
PLANS APPROVAL DATE	

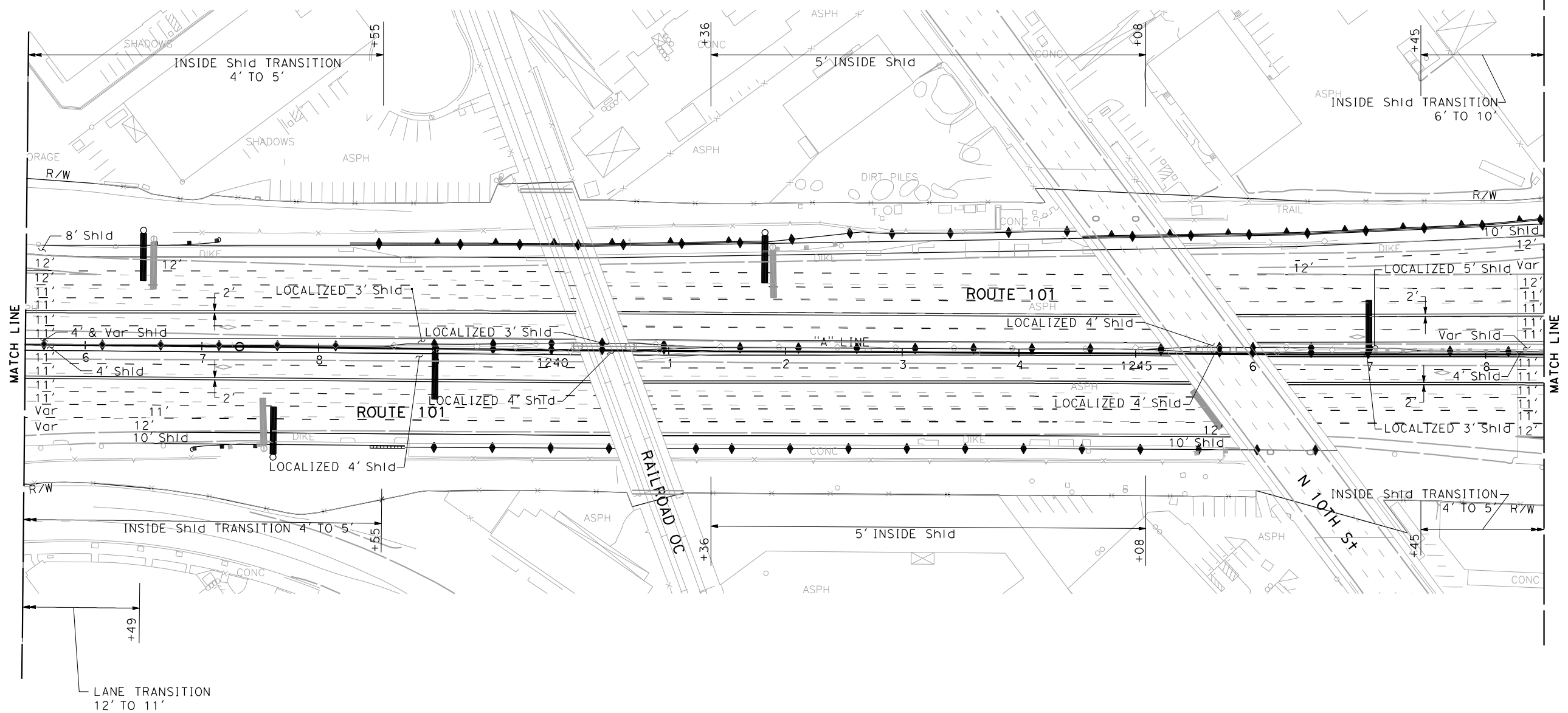
  

THE STATE OF CALIFORNIA OR ITS OFFICERS OR AGENTS SHALL NOT BE RESPONSIBLE FOR THE ACCURACY OR COMPLETENESS OF SCANNED COPIES OF THIS PLAN SHEET.

URS Corporation 100 W San Fernando St Suite 200 San Jose, CA 95113	Santa Clara Valley Transportation Authority 3331 N First Street San Jose, CA 95134
---	---

STATE OF CALIFORNIA - DEPARTMENT OF TRANSPORTATION	CONSULTANT FUNCTIONAL SUPERVISOR	CALCULATED-DESIGNED BY	LAN HO	REVISED BY
<b>Caltrans</b>	RAMSEY HISSEN	CHECKED BY	SARAH CHRISTENSEN	DATE REVISED



FOR NOTES AND LEGEND  
SEE SHEET PD-1

**PAVEMENT DELINEATION PLAN**  
SCALE: 1" = 50'  
**PD-97**

APPROVED FOR PAVEMENT DELINEATION WORK ONLY

DATE PLOTTED => 10/21/2014  
TIME PLOTTED => 3:40:34 PM  
LAST REVISION 8-14-14

**NOTE:**

FOR ACCURATE RIGHT OF WAY DATA, CONTACT  
RIGHT OF WAY ENGINEERING AT THE DISTRICT OFFICE.

Dist	COUNTY	ROUTE	POST MILES TOTAL PROJECT	SHEET No.	TOTAL SHEETS
4	SCI	101 85	16.00/52.55 23.0/24.1		


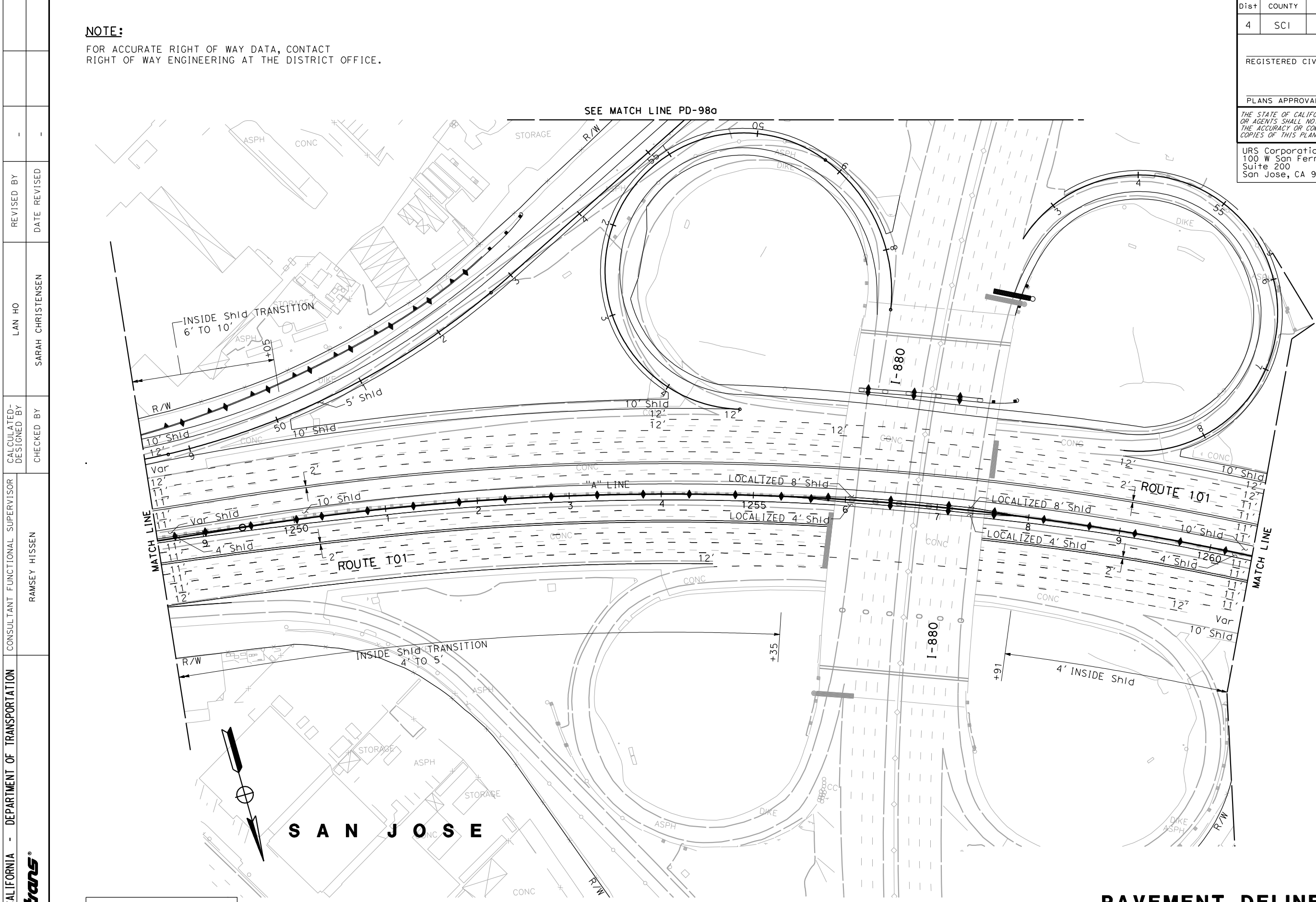
REGISTERED CIVIL ENGINEER DATE \_\_\_\_\_

PLANS APPROVAL DATE \_\_\_\_\_

THE STATE OF CALIFORNIA OR ITS OFFICERS  
OR AGENTS SHALL NOT BE RESPONSIBLE FOR  
THE ACCURACY OR COMPLETENESS OF SCANNED  
COPIES OF THIS PLAN SHEET.

URS Corporation  
100 W San Fernando St  
Suite 200  
San Jose, CA 95113

Santa Clara Valley  
Transportation Authority  
3331 N First Street  
San Jose, CA 95134

**SAN JOSE**

FOR NOTES AND LEGEND  
SEE SHEET PD-1

**PAVEMENT DELINEATION PLAN**  
SCALE: 1" = 50'  
**PD-98**

APPROVED FOR PAVEMENT DELINEATION WORK ONLY

STATE OF CALIFORNIA - DEPARTMENT OF TRANSPORTATION



CONSULTANT FUNCTIONAL SUPERVISOR  
RAMSEY HISSEN

CHECKED BY  
SARAH CHRISTENSEN

DESIGNED BY  
SARAH CHRISTENSEN

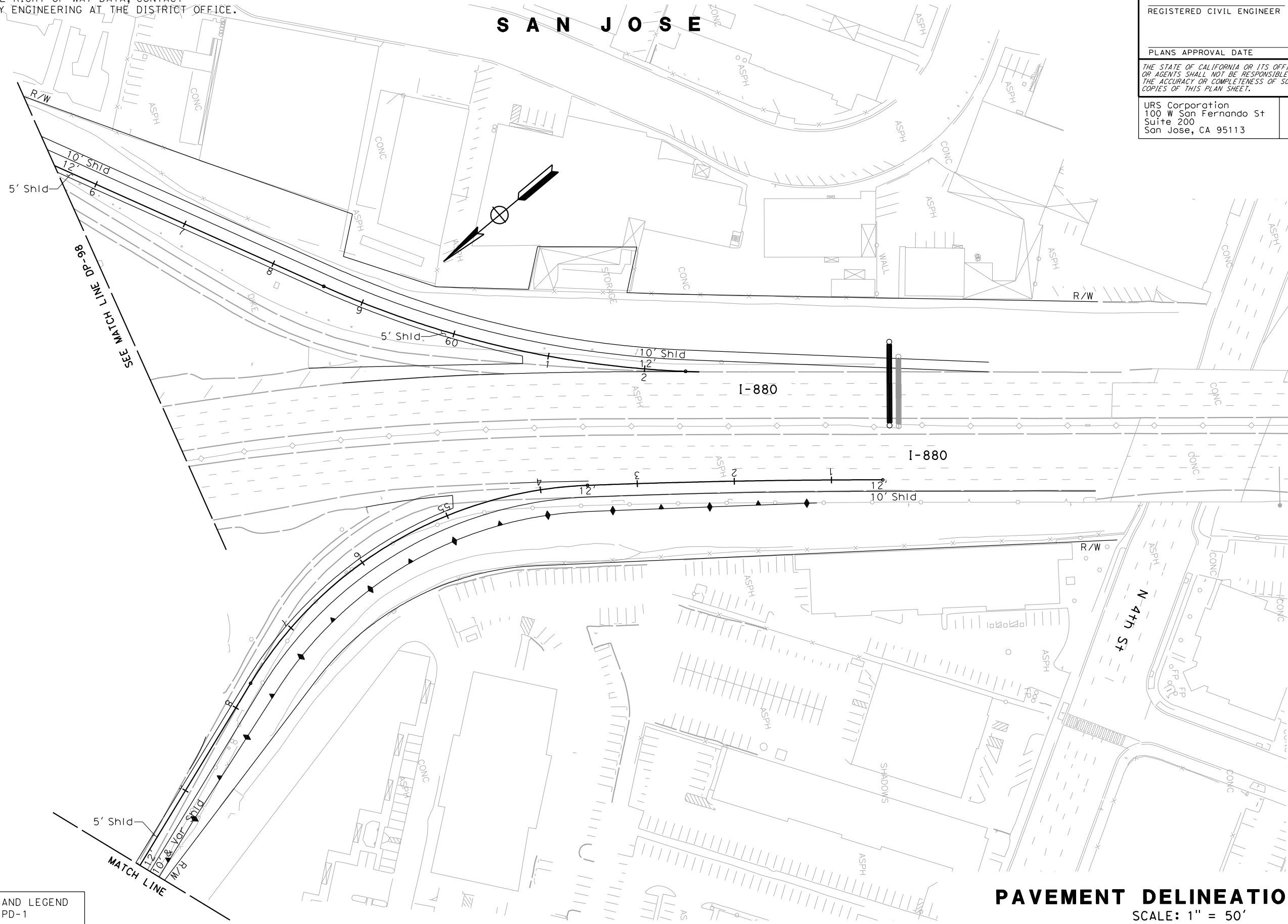
REVISOR  
DATE

STATE OF CALIFORNIA - DEPARTMENT OF TRANSPORTATION  
**Caltrans**  
 CONSULTANT FUNCTIONAL SUPERVISOR: RAMSEY HISSEN  
 CHECKED BY: SARAH CHRISTENSEN  
 DESIGNED BY: SARAH CHRISTENSEN  
 REVISIONS: (Table with columns for No., Description, Date, and By)

**NOTE:**  
 FOR ACCURATE RIGHT OF WAY DATA, CONTACT  
 RIGHT OF WAY ENGINEERING AT THE DISTRICT OFFICE.

Dist	COUNTY	ROUTE	POST MILES TOTAL PROJECT	SHEET No.	TOTAL SHEETS
4	SCI	101 85	16.00/52.55 23.0/24.1		

REGISTERED CIVIL ENGINEER DATE \_\_\_\_\_  
 PLANS APPROVAL DATE \_\_\_\_\_  
 THE STATE OF CALIFORNIA OR ITS OFFICERS OR AGENTS SHALL NOT BE RESPONSIBLE FOR THE ACCURACY OR COMPLETENESS OF SCANNED COPIES OF THIS PLAN SHEET.  
 URS Corporation 100 W San Fernando St Suite 200 San Jose, CA 95113  
 Santa Clara Valley Transportation Authority 3331 N First Street San Jose, CA 95134



FOR NOTES AND LEGEND  
 SEE SHEET PD-1

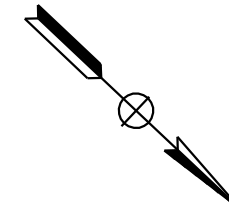
**PAVEMENT DELINEATION PLAN**  
 SCALE: 1" = 50'  
**PD-98a**

APPROVED FOR PAVEMENT DELINEATION WORK ONLY

DATE PLOTTED => 10/21/2014  
 TIME PLOTTED => 3:40:54 PM

**NOTE:**  
FOR ACCURATE RIGHT OF WAY DATA, CONTACT  
RIGHT OF WAY ENGINEERING AT THE DISTRICT OFFICE.

# SAN JOSE



Dist	COUNTY	ROUTE	POST MILES TOTAL PROJECT	SHEET No.	TOTAL SHEETS
4	SCI	101 85	16.00/52.55 23.0/24.1		

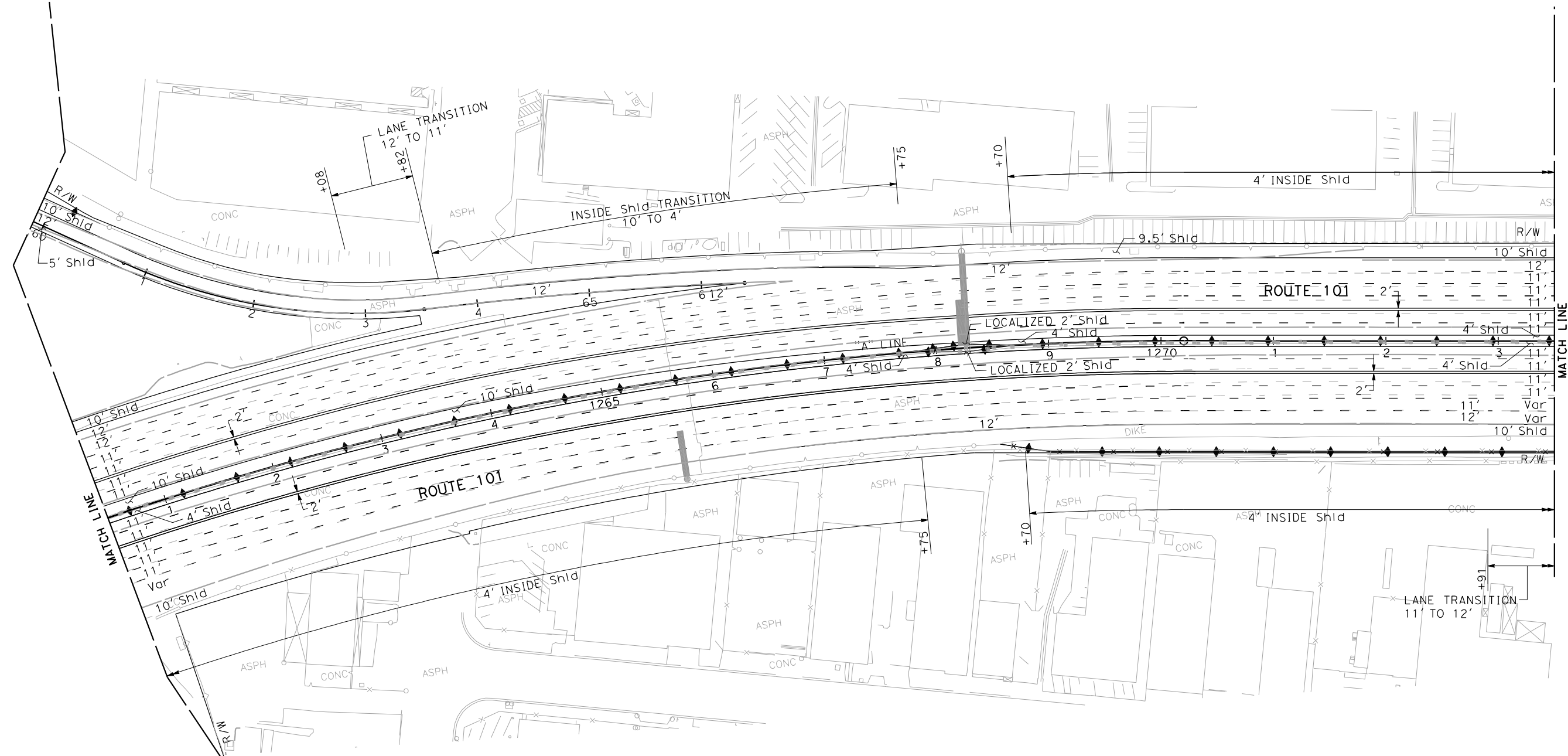
  

REGISTERED CIVIL ENGINEER	DATE
PLANS APPROVAL DATE	

THE STATE OF CALIFORNIA OR ITS OFFICERS OR AGENTS SHALL NOT BE RESPONSIBLE FOR THE ACCURACY OR COMPLETENESS OF SCANNED COPIES OF THIS PLAN SHEET.

URS Corporation 100 W San Fernando St Suite 200 San Jose, CA 95113	Santa Clara Valley Transportation Authority 3331 N First Street San Jose, CA 95134
---	---



STATE OF CALIFORNIA - DEPARTMENT OF TRANSPORTATION	ESTABLISHED
CONSULTANT FUNCTIONAL SUPERVISOR	RAMSEY HISSSEN
CHECKED BY	SARAH CHRISTENSEN
DESIGNED BY	
REVISOR	
DATE	

FOR NOTES AND LEGEND  
SEE SHEET PD-1

## PAVEMENT DELINEATION PLAN

SCALE: 1" = 50'

### PD-99

APPROVED FOR PAVEMENT DELINEATION WORK ONLY

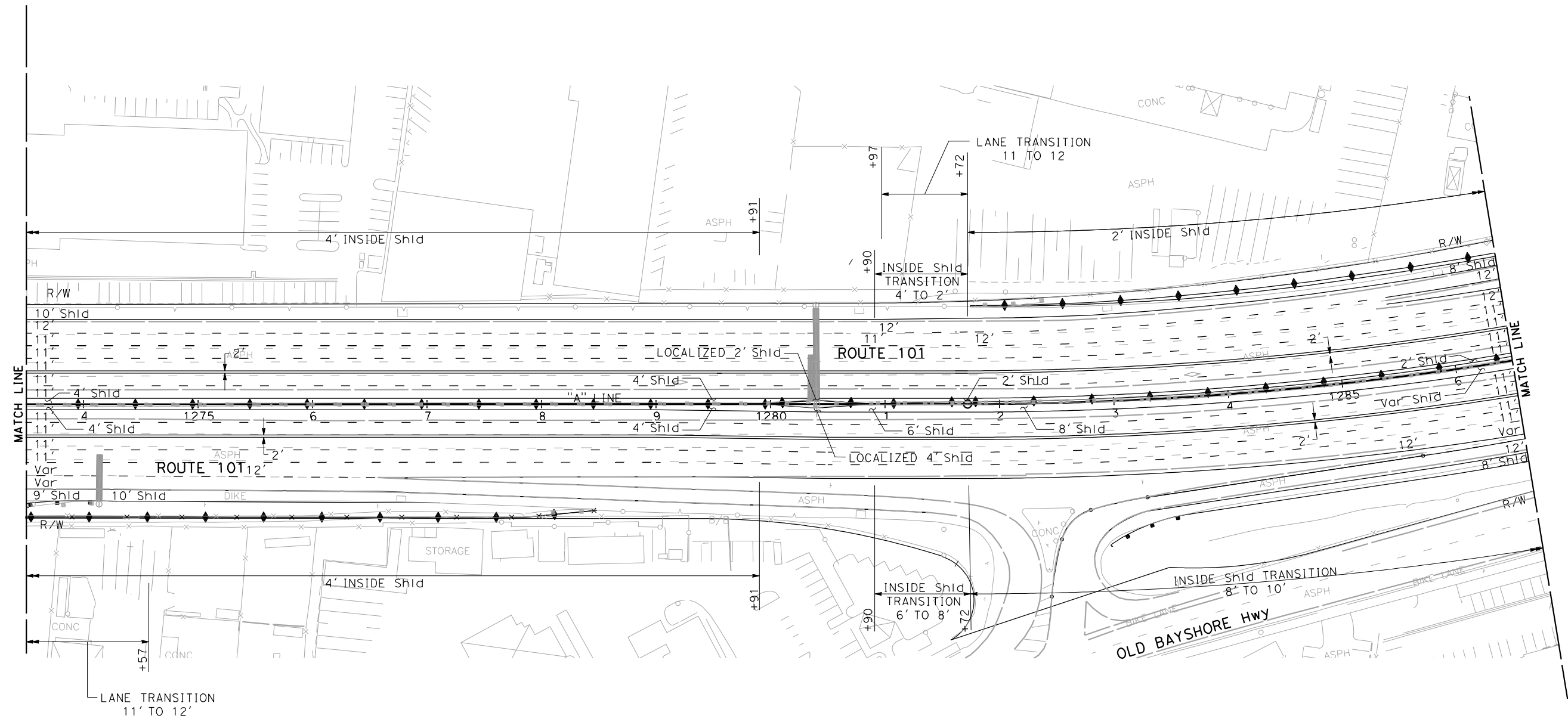
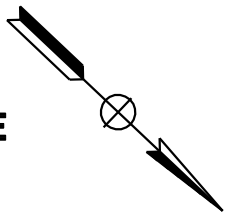
DATE PLOTTED => 10/21/2014  
TIME PLOTTED => 3:40:56 PM

Dist	COUNTY	ROUTE	POST MILES TOTAL PROJECT	SHEET No.	TOTAL SHEETS
4	SCI	101 85	16.00/52.55 23.0/24.1		
REGISTERED CIVIL ENGINEER					DATE
PLANS APPROVAL DATE					
<small>THE STATE OF CALIFORNIA OR ITS OFFICERS OR AGENTS SHALL NOT BE RESPONSIBLE FOR THE ACCURACY OR COMPLETENESS OF SCANNED COPIES OF THIS PLAN SHEET.</small>					
URS Corporation 100 W San Fernando St Suite 200 San Jose, CA 95113			Santa Clara Valley Transportation Authority 3331 N First Street San Jose, CA 95134		

**NOTE:**  
 FOR ACCURATE RIGHT OF WAY DATA, CONTACT  
 RIGHT OF WAY ENGINEERING AT THE DISTRICT OFFICE.

SAN JOSE

N 4th St



STATE OF CALIFORNIA - DEPARTMENT OF TRANSPORTATION	CONSULTANT FUNCTIONAL SUPERVISOR	CALCULATED-DESIGNED BY	REVISOR	DATE
RAMSEY HISSEN	SARAH CHRISTENSEN			

FOR NOTES AND LEGEND  
 SEE SHEET PD-1

**PAVEMENT DELINEATION PLAN**  
 SCALE: 1" = 50'  
**PD-100**

APPROVED FOR PAVEMENT DELINEATION WORK ONLY

DATE PLOTTED => 10/21/2014  
 TIME PLOTTED => 3:41:01 PM

**NOTE:**

FOR ACCURATE RIGHT OF WAY DATA, CONTACT  
RIGHT OF WAY ENGINEERING AT THE DISTRICT OFFICE.

Dist	COUNTY	ROUTE	POST MILES TOTAL PROJECT	SHEET No.	TOTAL SHEETS
4	SCI	101 85	16.00/52.55 23.0/24.1		


REGISTERED CIVIL ENGINEER DATE \_\_\_\_\_

PLANS APPROVAL DATE \_\_\_\_\_

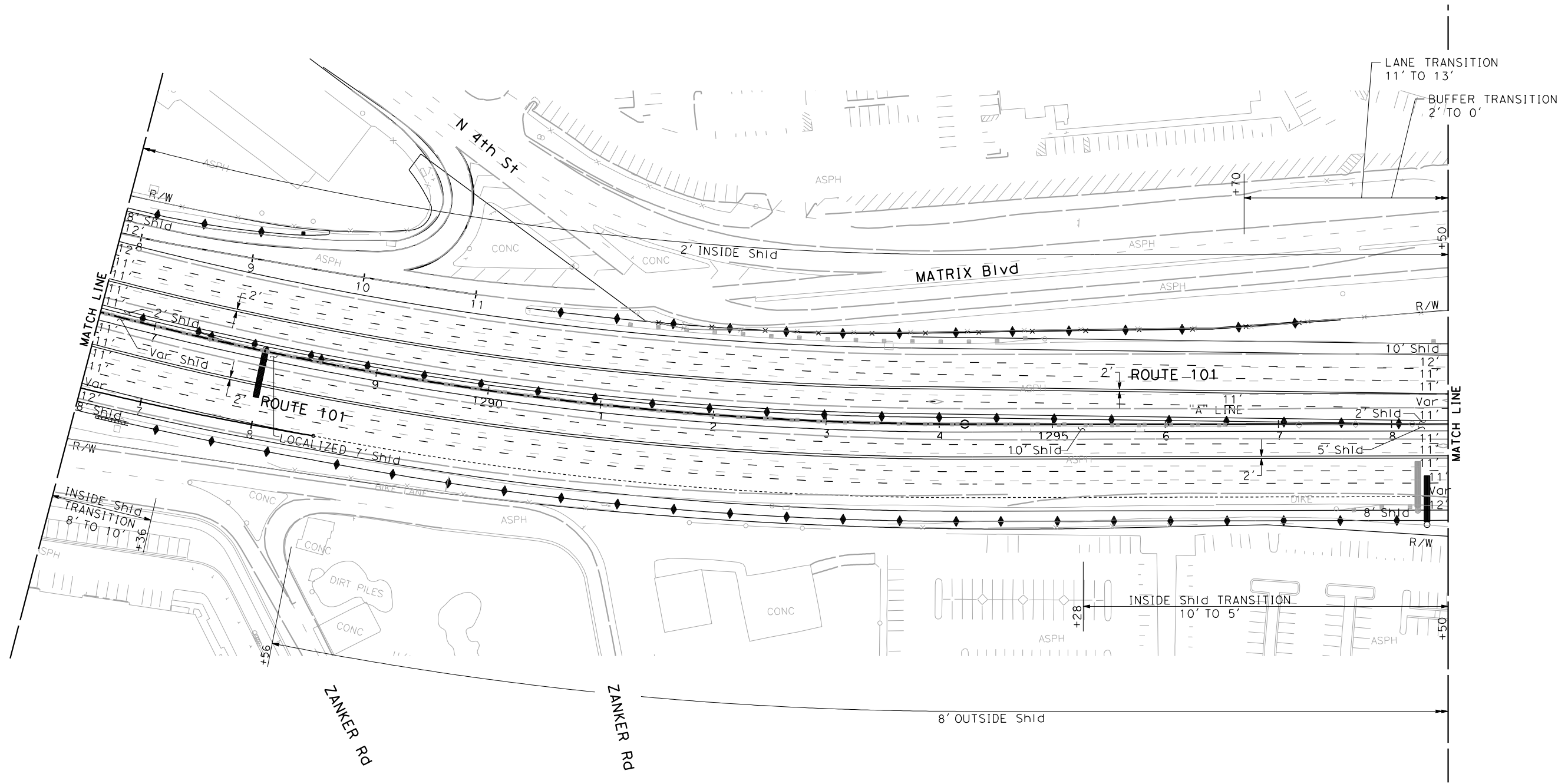
THE STATE OF CALIFORNIA OR ITS OFFICERS OR AGENTS SHALL NOT BE RESPONSIBLE FOR THE ACCURACY OR COMPLETENESS OF SCANNED COPIES OF THIS PLAN SHEET.

URS Corporation  
100 W San Fernando St  
Suite 200  
San Jose, CA 95113

Santa Clara Valley  
Transportation Authority  
3331 N First Street  
San Jose, CA 95134



SAN JOSE



FOR NOTES AND LEGEND  
SEE SHEET PD-1

**PAVEMENT DELINEATION PLAN**  
SCALE: 1" = 50'  
**PD-101**

APPROVED FOR PAVEMENT DELINEATION WORK ONLY

STATE OF CALIFORNIA - DEPARTMENT OF TRANSPORTATION	CONSULTANT FUNCTIONAL SUPERVISOR	CALCULATED-DESIGNED BY	REVISOR
RAMSEY HISSEN	RAMSEY HISSEN	CHECKED BY	SARAH CHRISTENSEN
LAN HO	LAN HO	REVISOR	REVISOR
SARAH CHRISTENSEN	SARAH CHRISTENSEN	DATE REVISOR	DATE REVISOR

DATE PLOTTED => 10/21/2014  
TIME PLOTTED => 3:41:05 PM

STATE OF CALIFORNIA - DEPARTMENT OF TRANSPORTATION  
**Caltrans**  
 CONSULTANT FUNCTIONAL SUPERVISOR: RAMSEY HISSEN  
 CALCULATED-DESIGNED BY: CHECKED BY: SARAH CHRISTENSEN  
 REVISED BY: DATE REVISED:

**NOTE:**  
 FOR ACCURATE RIGHT OF WAY DATA, CONTACT  
 RIGHT OF WAY ENGINEERING AT THE DISTRICT OFFICE.

Dist	COUNTY	ROUTE	POST MILES TOTAL PROJECT	SHEET No.	TOTAL SHEETS
4	SCI	101 85	16.00/52.55 23.0/24.1		

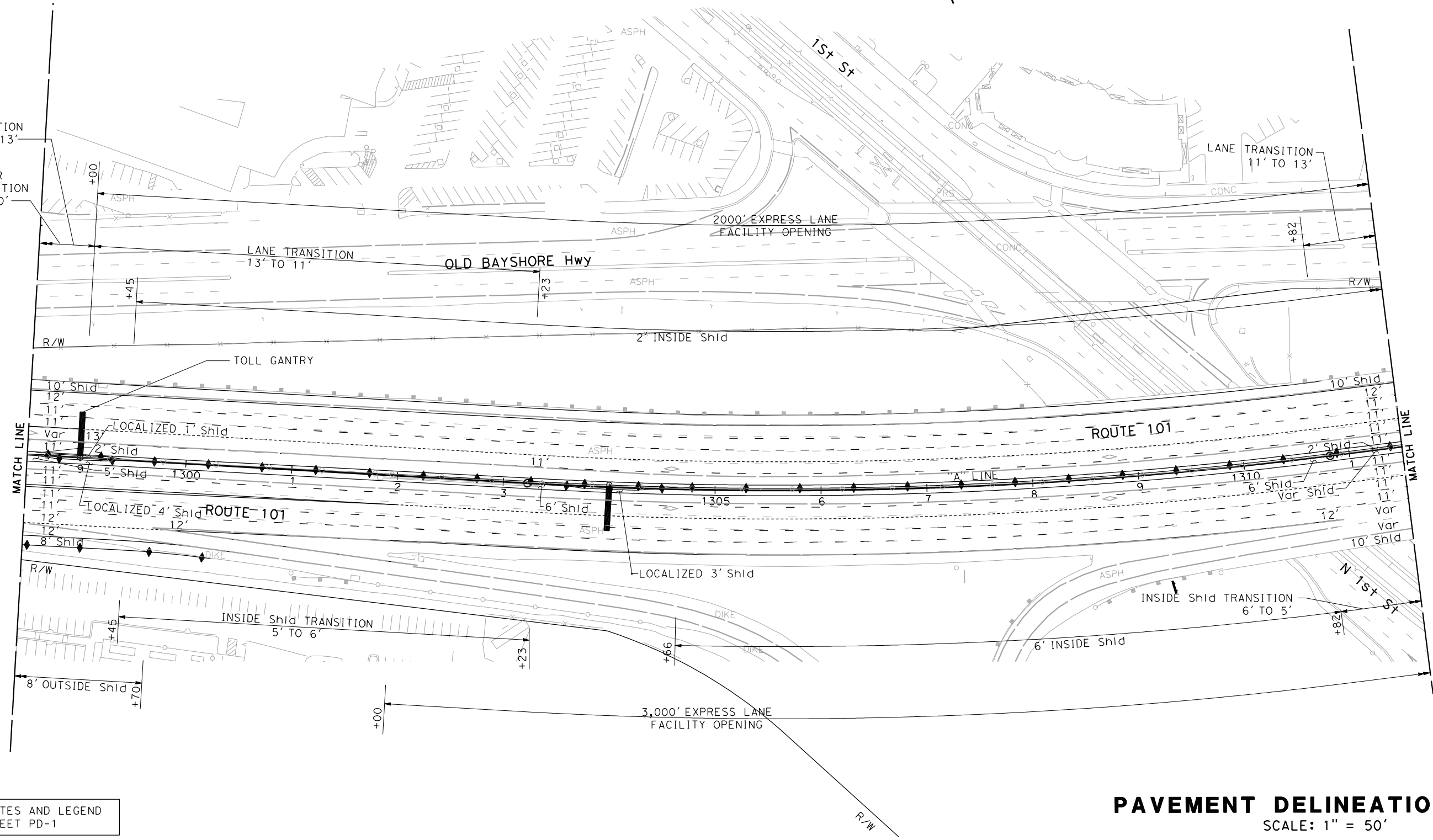
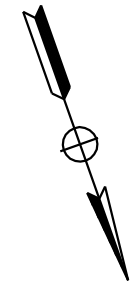
REGISTERED CIVIL ENGINEER DATE \_\_\_\_\_  
 PLANS APPROVAL DATE \_\_\_\_\_

THE STATE OF CALIFORNIA OR ITS OFFICERS OR AGENTS SHALL NOT BE RESPONSIBLE FOR THE ACCURACY OR COMPLETENESS OF SCANNED COPIES OF THIS PLAN SHEET.

URS Corporation  
 100 W San Fernando St  
 Suite 200  
 San Jose, CA 95113

Santa Clara Valley Transportation Authority  
 3331 N First Street  
 San Jose, CA 95134

SAN JOSE



FOR NOTES AND LEGEND  
 SEE SHEET PD-1

**PAVEMENT DELINEATION PLAN**  
 SCALE: 1" = 50'  
**PD-102**

APPROVED FOR PAVEMENT DELINEATION WORK ONLY

**NOTE:**

FOR ACCURATE RIGHT OF WAY DATA, CONTACT  
RIGHT OF WAY ENGINEERING AT THE DISTRICT OFFICE.

**SAN JOSE**

Dist	COUNTY	ROUTE	POST MILES TOTAL PROJECT	SHEET No.	TOTAL SHEETS
4	SCI	101 85	16.00/52.55 23.0/24.1		

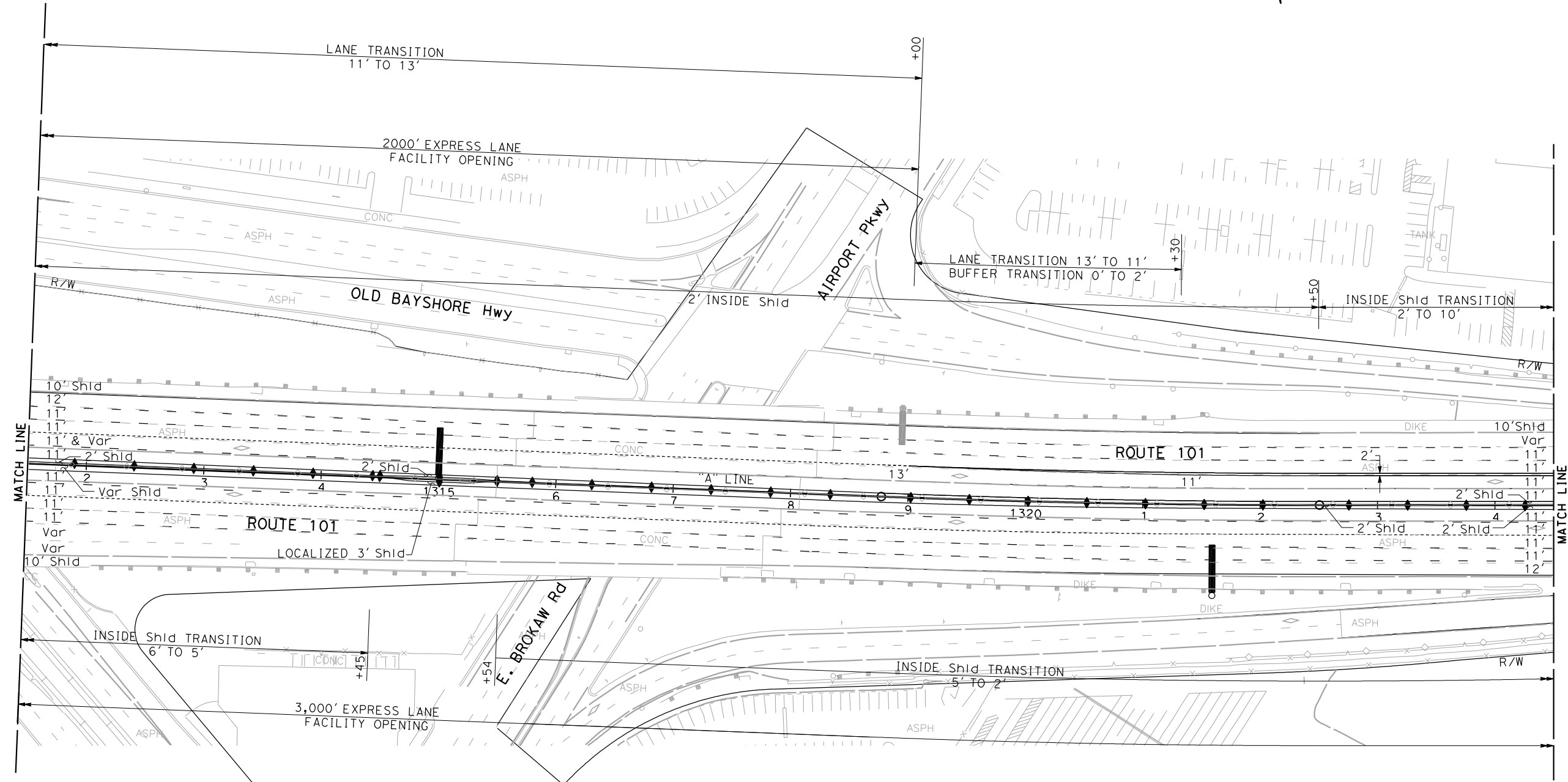
REGISTERED CIVIL ENGINEER DATE

PLANS APPROVAL DATE

THE STATE OF CALIFORNIA OR ITS OFFICERS OR AGENTS SHALL NOT BE RESPONSIBLE FOR THE ACCURACY OR COMPLETENESS OF SCANNED COPIES OF THIS PLAN SHEET.

URS Corporation  
100 W San Fernando St  
Suite 200  
San Jose, CA 95113

Santa Clara Valley  
Transportation Authority  
3331 N First Street  
San Jose, CA 95134



STATE OF CALIFORNIA - DEPARTMENT OF TRANSPORTATION	CONSULTANT FUNCTIONAL SUPERVISOR	CALCULATED-DESIGNED BY	LAN HO	REVISED BY
Ernst & Young	RAMSEY HISSEN	CHECKED BY	SARAH CHRISTENSEN	DATE REVISED

FOR NOTES AND LEGEND  
SEE SHEET PD-1


**PAVEMENT DELINEATION PLAN**  
SCALE: 1" = 50'  
**PD-103**

APPROVED FOR PAVEMENT DELINEATION WORK ONLY

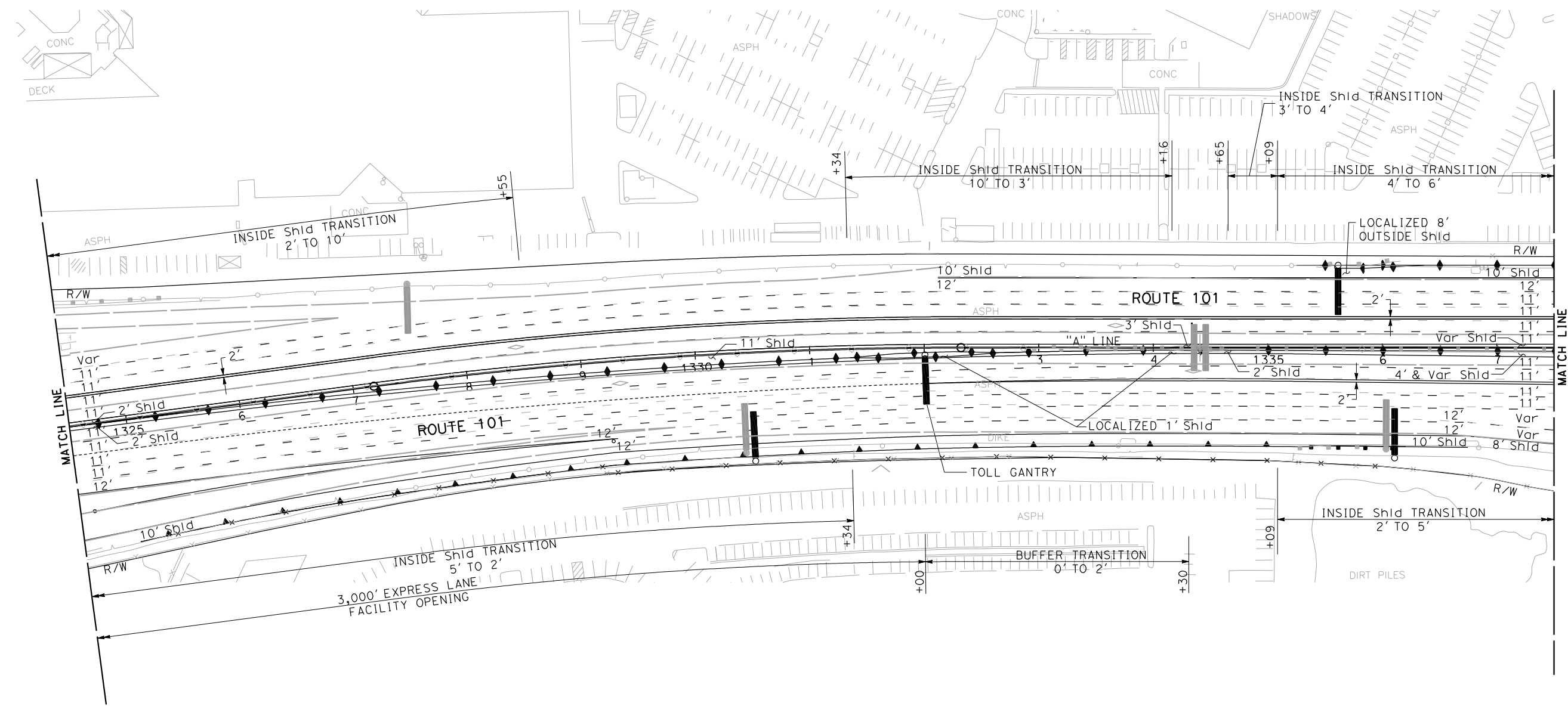
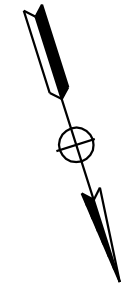
DATE PLOTTED => 10/21/2014 TIME PLOTTED => 3:41:16 PM



**NOTE:**  
FOR ACCURATE RIGHT OF WAY DATA, CONTACT  
RIGHT OF WAY ENGINEERING AT THE DISTRICT OFFICE.

Dist	COUNTY	ROUTE	POST MILES TOTAL PROJECT	SHEET No.	TOTAL SHEETS
4	SCI	101 85	16.00/52.55 23.0/24.1		
REGISTERED CIVIL ENGINEER DATE					
PLANS APPROVAL DATE					
					
URS Corporation 100 W San Fernando St Suite 200 San Jose, CA 95113			Santa Clara Valley Transportation Authority 3331 N First Street San Jose, CA 95134		

# SAN JOSE




FOR NOTES AND LEGEND  
SEE SHEET PD-1

## PAVEMENT DELINEATION PLAN


SCALE: 1" = 50'

### PD-104

APPROVED FOR PAVEMENT DELINEATION WORK ONLY

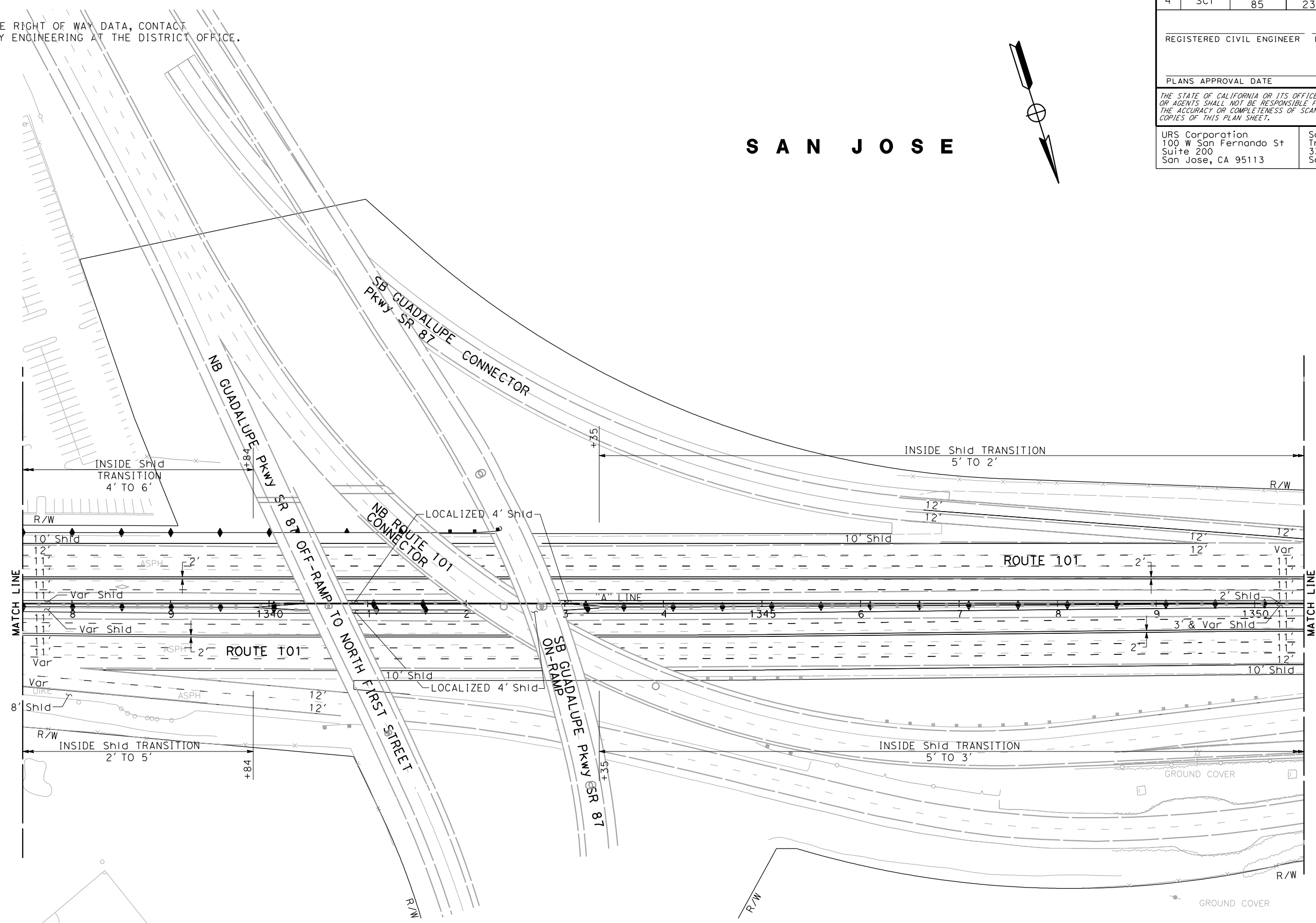

STATE OF CALIFORNIA - DEPARTMENT OF TRANSPORTATION	CONSULTANT FUNCTIONAL SUPERVISOR	CALCULATED-DESIGNED BY	LAN HO	REVISED BY
	RAMSEY HISSEN	CHECKED BY	SARAH CHRISTENSEN	DATE REVISED


DATE PLOTTED => 10/21/2014  
TIME PLOTTED => 3:41:20 PM

Dist	COUNTY	ROUTE	POST MILES TOTAL PROJECT	SHEET No.	TOTAL SHEETS
4	SCI	101 85	16.00/52.55 23.0/24.1		
REGISTERED CIVIL ENGINEER DATE					
PLANS APPROVAL DATE					
<small>THE STATE OF CALIFORNIA OR ITS OFFICERS OR AGENTS SHALL NOT BE RESPONSIBLE FOR THE ACCURACY OR COMPLETENESS OF SCANNED COPIES OF THIS PLAN SHEET.</small>					
URS Corporation 100 W San Fernando St Suite 200 San Jose, CA 95113			Santa Clara Valley Transportation Authority 3331 N First Street San Jose, CA 95134		

**NOTE:**  
 FOR ACCURATE RIGHT OF WAY DATA, CONTACT  
 RIGHT OF WAY ENGINEERING AT THE DISTRICT OFFICE.

SAN JOSE



STATE OF CALIFORNIA - DEPARTMENT OF TRANSPORTATION	CONSULTANT FUNCTIONAL SUPERVISOR	CALCULATED-DESIGNED BY	REVISOR	DATE
	RAMSEY HISSEN	CHECKED BY	SARAH CHRISTENSEN	

FOR NOTES AND LEGEND  
 SEE SHEET PD-1

**PAVEMENT DELINEATION PLAN**  
 SCALE: 1" = 50'  
**PD-105**

APPROVED FOR PAVEMENT DELINEATION WORK ONLY

DATE PLOTTED => 10/21/2014  
 TIME PLOTTED => 3:41:24 PM

STATE OF CALIFORNIA - DEPARTMENT OF TRANSPORTATION  
**Caltrans**  
 CONSULTANT: FUNCTIONAL SUPERVISOR: RAMSEY HISSEN  
 CALCULATED-DESIGNED BY: CHECKED BY: SARAH CHRISTENSEN  
 REVISED BY: DATE REVISED: LAN HO: SARAH CHRISTENSEN

**NOTE:**  
 FOR ACCURATE RIGHT OF WAY DATA, CONTACT  
 RIGHT OF WAY ENGINEERING AT THE DISTRICT OFFICE.

Dist	COUNTY	ROUTE	POST MILES TOTAL PROJECT	SHEET No.	TOTAL SHEETS
4	SCI	101 85	16.00/52.55 23.0/24.1		

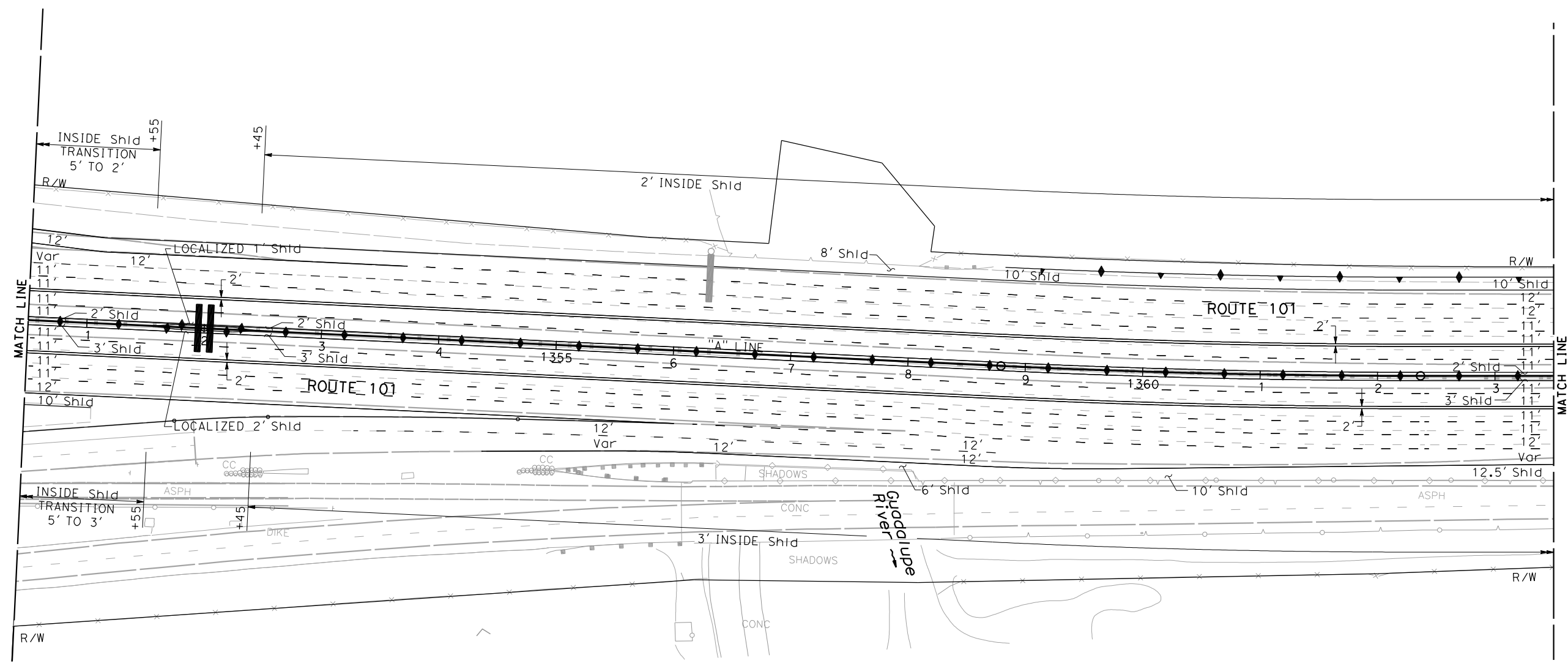

REGISTERED CIVIL ENGINEER DATE \_\_\_\_\_  
 PLANS APPROVAL DATE \_\_\_\_\_

THE STATE OF CALIFORNIA OR ITS OFFICERS OR AGENTS SHALL NOT BE RESPONSIBLE FOR THE ACCURACY OR COMPLETENESS OF SCANNED COPIES OF THIS PLAN SHEET.

URS Corporation  
 100 W San Fernando St  
 Suite 200  
 San Jose, CA 95113

Santa Clara Valley  
 Transportation Authority  
 3331 N First Street  
 San Jose, CA 95134

SAN JOSE



FOR NOTES AND LEGEND  
 SEE SHEET PD-1

**PAVEMENT DELINEATION PLAN**  
 SCALE: 1" = 50'  
**PD-106**

APPROVED FOR PAVEMENT DELINEATION WORK ONLY

DATE PLOTTED => 10/21/2014  
 TIME PLOTTED => 3:41:28 PM  
 8-14-14

STATE OF CALIFORNIA - DEPARTMENT OF TRANSPORTATION  
**Caltrans**  
 CONSULTANT - FUNCTIONAL SUPERVISOR - RAMSEY HISSEN  
 CALCULATED-DESIGNED BY - CHECKED BY -  
 LAN HO - SARAH CHRISTENSEN  
 REVISED BY - DATE REVISED -

**NOTE:**  
 FOR ACCURATE RIGHT OF WAY DATA, CONTACT  
 RIGHT OF WAY ENGINEERING AT THE DISTRICT OFFICE.

Dist	COUNTY	ROUTE	POST MILES TOTAL PROJECT	SHEET No.	TOTAL SHEETS
4	SCI	101 85	16.00/52.55 23.0/24.1		

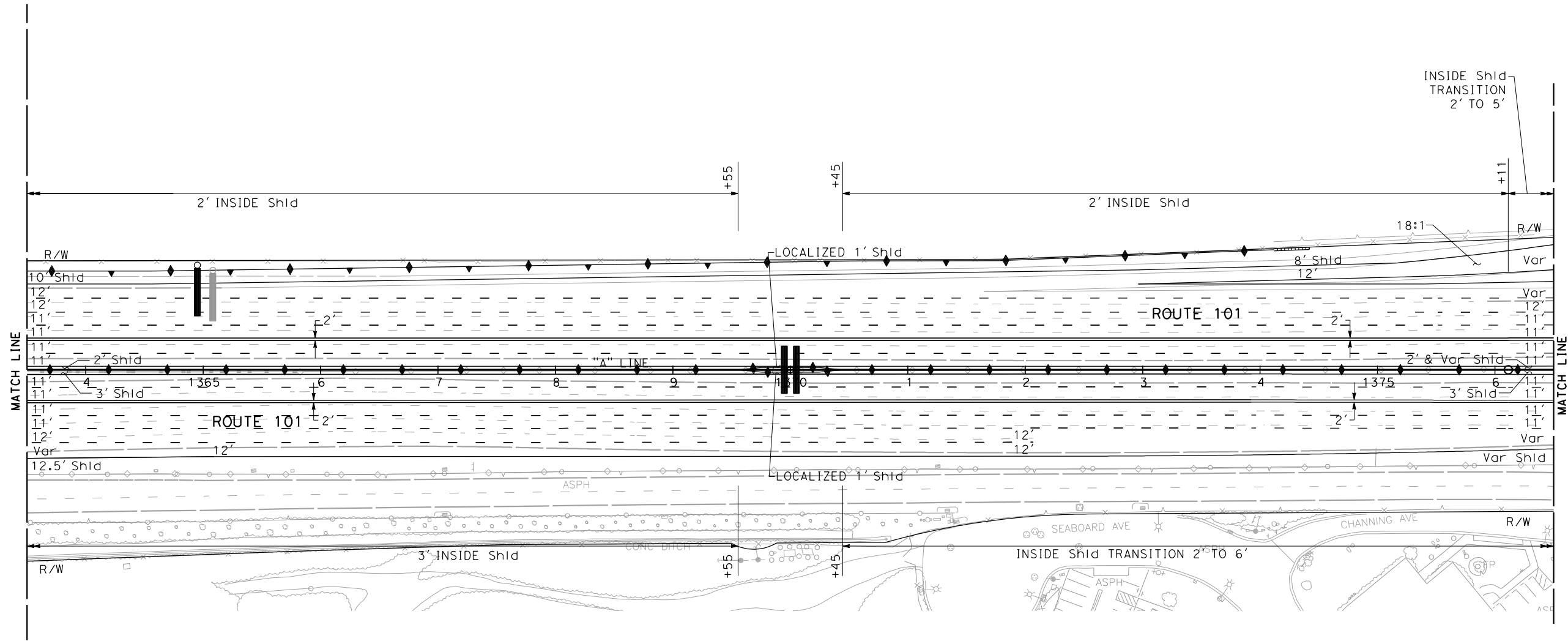
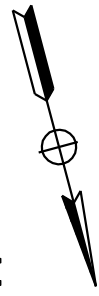
REGISTERED CIVIL ENGINEER DATE \_\_\_\_\_  
 PLANS APPROVAL DATE \_\_\_\_\_

THE STATE OF CALIFORNIA OR ITS OFFICERS OR AGENTS SHALL NOT BE RESPONSIBLE FOR THE ACCURACY OR COMPLETENESS OF SCANNED COPIES OF THIS PLAN SHEET.

URS Corporation  
 100 W San Fernando St  
 Suite 200  
 San Jose, CA 95113

Santa Clara Valley  
 Transportation Authority  
 3331 N First Street  
 San Jose, CA 95134

S A N J O S E



FOR NOTES AND LEGEND  
 SEE SHEET PD-1

**PAVEMENT DELINEATION PLAN**  
 SCALE: 1" = 50'  
**PD-107**

APPROVED FOR PAVEMENT DELINEATION WORK ONLY

DATE PLOTTED => 10/21/2014  
 TIME PLOTTED => 3:41:32 PM

**NOTE:**  
FOR ACCURATE RIGHT OF WAY DATA, CONTACT  
RIGHT OF WAY ENGINEERING AT THE DISTRICT OFFICE.

**SAN JOSE**

Dist	COUNTY	ROUTE	POST MILES TOTAL PROJECT	SHEET No.	TOTAL SHEETS
4	SCI	101 85	16.00/52.55 23.0/24.1		

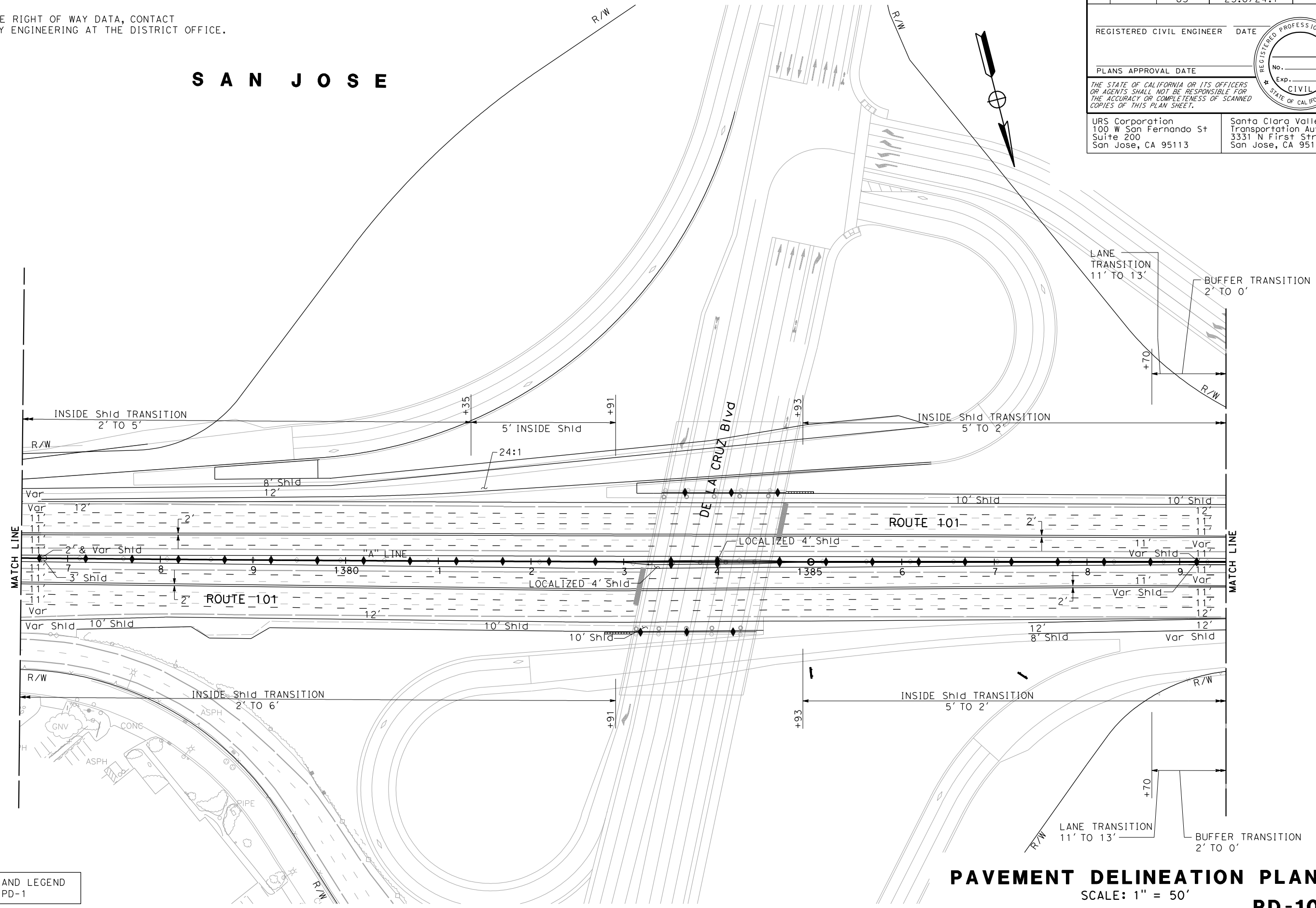
REGISTERED CIVIL ENGINEER DATE

PLANS APPROVAL DATE

THE STATE OF CALIFORNIA OR ITS OFFICERS OR AGENTS SHALL NOT BE RESPONSIBLE FOR THE ACCURACY OR COMPLETENESS OF SCANNED COPIES OF THIS PLAN SHEET.

URS Corporation  
100 W San Fernando St  
Suite 200  
San Jose, CA 95113

Santa Clara Valley  
Transportation Authority  
3331 N First Street  
San Jose, CA 95134



FOR NOTES AND LEGEND  
SEE SHEET PD-1

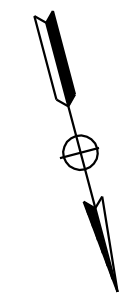
**PAVEMENT DELINEATION PLAN**  
SCALE: 1" = 50'  
**PD-108**

APPROVED FOR PAVEMENT DELINEATION WORK ONLY

STATE OF CALIFORNIA - DEPARTMENT OF TRANSPORTATION	CONSULTANT FUNCTIONAL SUPERVISOR	CALCULATED-DESIGNED BY	REVISOR
<b>Caltrans</b>	RAMSEY HISSSEN	CHECKED BY	LAN HO
			SARAH CHRISTENSEN
			REVISOR
			DATE REVISOR

**NOTE:**  
FOR ACCURATE RIGHT OF WAY DATA, CONTACT  
RIGHT OF WAY ENGINEERING AT THE DISTRICT OFFICE.

SAN JOSE



Dist	COUNTY	ROUTE	POST MILES TOTAL PROJECT	SHEET No.	TOTAL SHEETS
4	SCI	101 85	16.00/52.55 23.0/24.1		

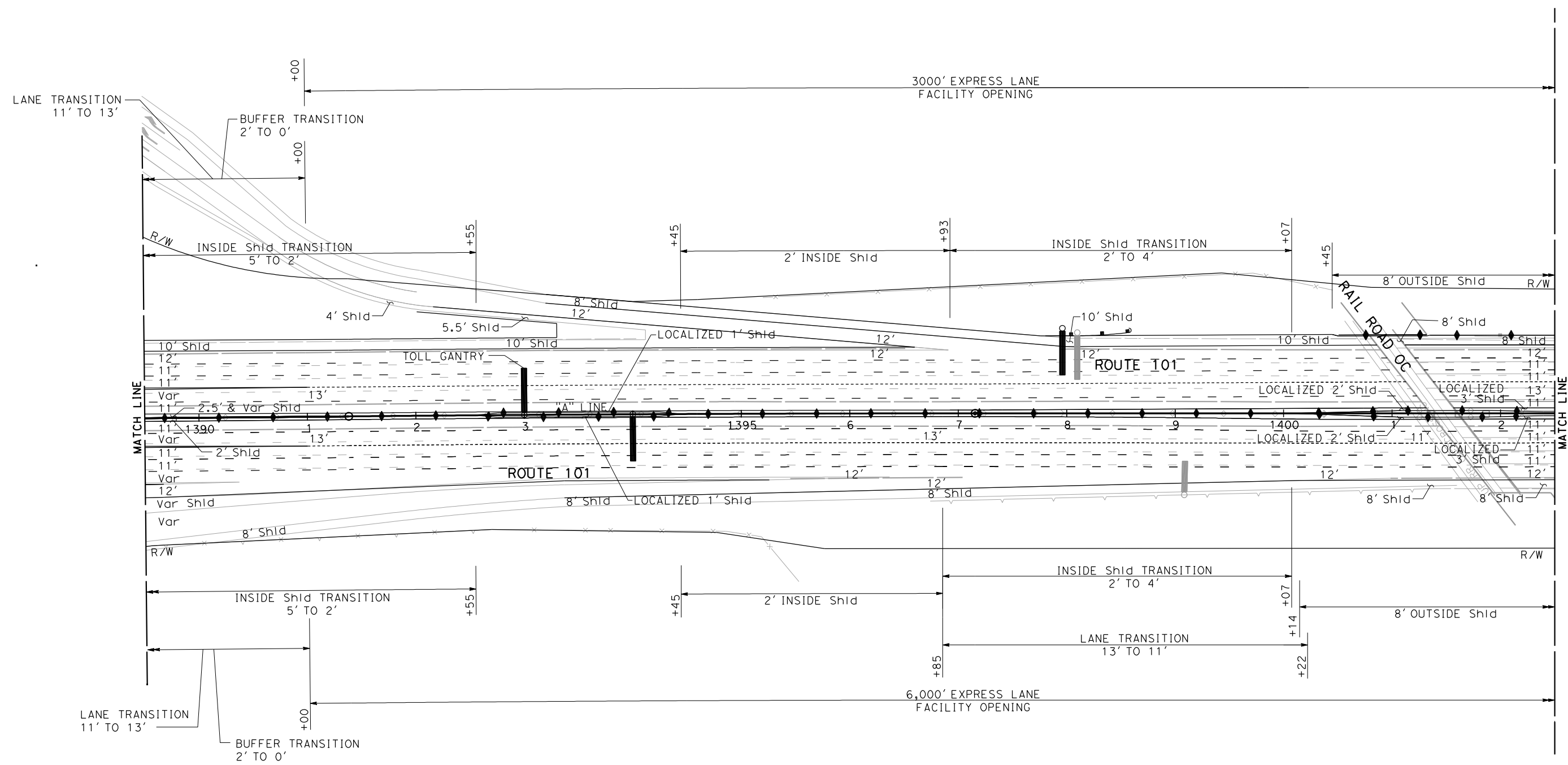
  

REGISTERED CIVIL ENGINEER	DATE
PLANS APPROVAL DATE	

URS Corporation 100 W San Fernando St Suite 200 San Jose, CA 95113	Santa Clara Valley Transportation Authority 3331 N First Street San Jose, CA 95134
---	---

STATE OF CALIFORNIA - DEPARTMENT OF TRANSPORTATION	CONSULTANT FUNCTIONAL SUPERVISOR	CALCULATED-DESIGNED BY	LAN HO	REVISED BY
Est. Caltrans	RAMSEY HISSSEN	CHECKED BY	SARAH CHRISTENSEN	DATE REVISED



FOR NOTES AND LEGEND  
SEE SHEET PD-1

**PAVEMENT DELINEATION PLAN**  
SCALE: 1" = 50'  
**PD-109**

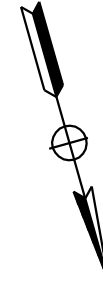
APPROVED FOR PAVEMENT DELINEATION WORK ONLY

DATE PLOTTED => 10/21/2014  
TIME PLOTTED => 3:41:36 PM

**NOTE:**

FOR ACCURATE RIGHT OF WAY DATA, CONTACT  
RIGHT OF WAY ENGINEERING AT THE DISTRICT OFFICE.

**SANTA CLARA**



Dist	COUNTY	ROUTE	POST MILES TOTAL PROJECT	SHEET No.	TOTAL SHEETS
4	SCI	101 85	16.00/52.55 23.0/24.1		

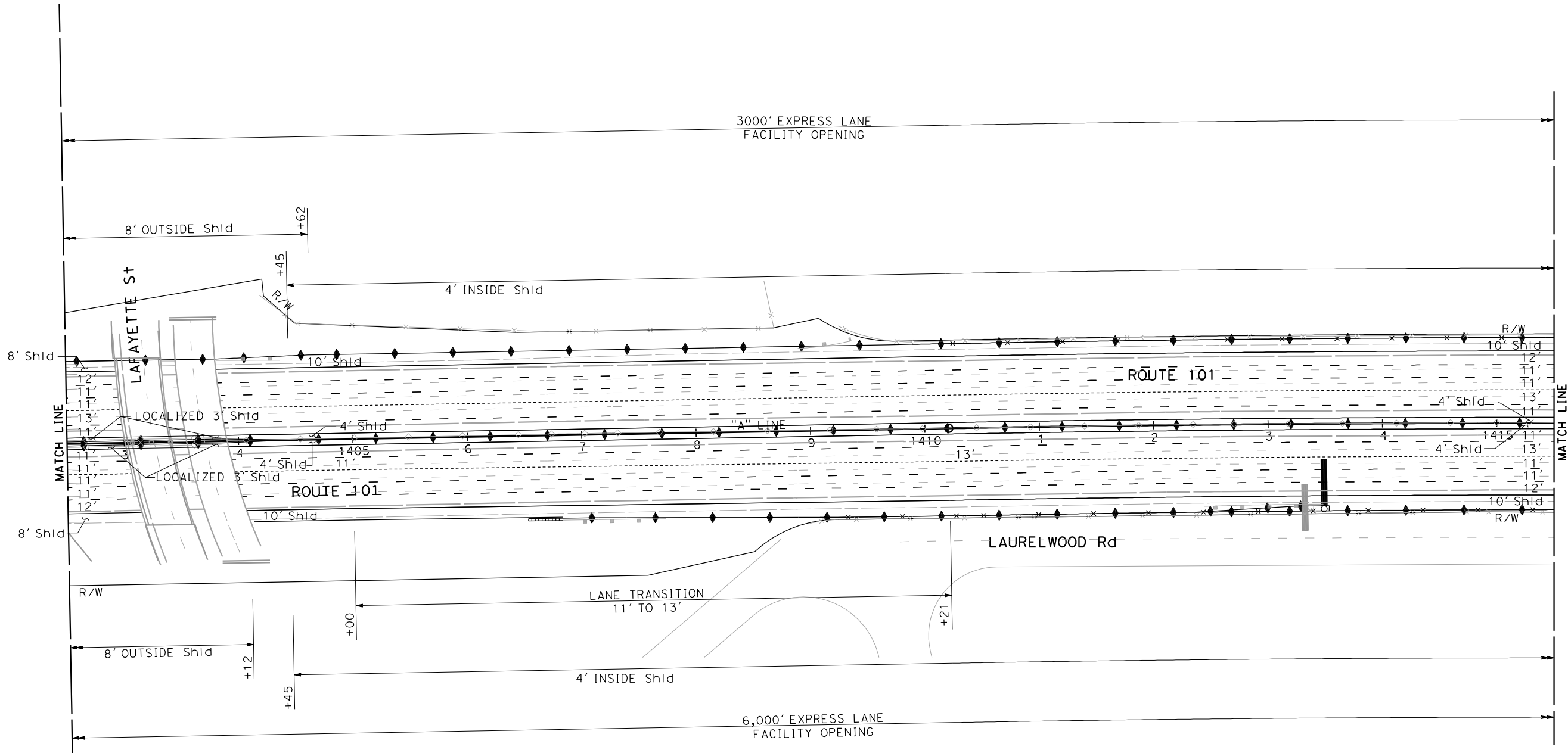
REGISTERED CIVIL ENGINEER	DATE
PLANS APPROVAL DATE	

THE STATE OF CALIFORNIA OR ITS OFFICERS  
OR AGENTS SHALL NOT BE RESPONSIBLE FOR  
THE ACCURACY OR COMPLETENESS OF SCANNED  
COPIES OF THIS PLAN SHEET.

URS Corporation 100 W San Fernando St Suite 200 San Jose, CA 95113	Santa Clara Valley Transportation Authority 3331 N First Street San Jose, CA 95134
---	---



FOR NOTES AND LEGEND  
SEE SHEET PD-1

**PAVEMENT DELINEATION PLAN**  
SCALE: 1" = 50'  
**PD-110**

APPROVED FOR PAVEMENT DELINEATION WORK ONLY

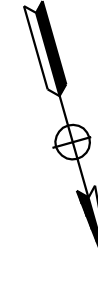
STATE OF CALIFORNIA - DEPARTMENT OF TRANSPORTATION	CONSULTANT FUNCTIONAL SUPERVISOR	CALCULATED-DESIGNED BY	REVISOR
<b>Caltrans</b>	RAMSEY HISSSEN	CHECKED BY	DATE
	LAN HO		
	SARAH CHRISTENSEN		

DATE PLOTTED => 10/21/2014  
TIME PLOTTED => 3:41:37 PM

**NOTE:**

FOR ACCURATE RIGHT OF WAY DATA, CONTACT  
RIGHT OF WAY ENGINEERING AT THE DISTRICT OFFICE.

**SANTA CLARA**



Dist	COUNTY	ROUTE	POST MILES TOTAL PROJECT	SHEET No.	TOTAL SHEETS
4	SCI	101 85	16.00/52.55 23.0/24.1		

REGISTERED CIVIL ENGINEER	DATE
PLANS APPROVAL DATE	

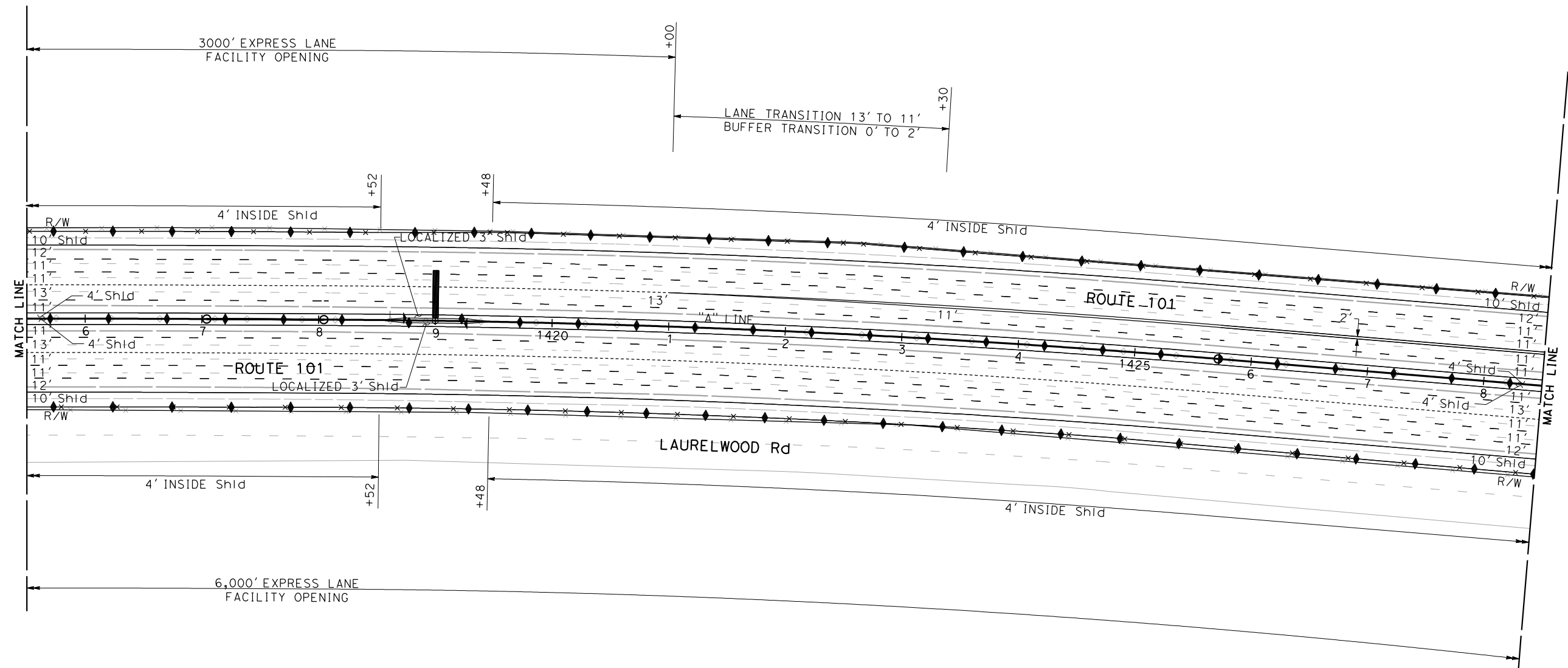
  

THE STATE OF CALIFORNIA OR ITS OFFICERS OR AGENTS SHALL NOT BE RESPONSIBLE FOR THE ACCURACY OR COMPLETENESS OF SCANNED COPIES OF THIS PLAN SHEET.

URS Corporation 100 W San Fernando St Suite 200 San Jose, CA 95113	Santa Clara Valley Transportation Authority 3331 N First Street San Jose, CA 95134
---	---

STATE OF CALIFORNIA - DEPARTMENT OF TRANSPORTATION	CONSULTANT FUNCTIONAL SUPERVISOR	CALCULATED-DESIGNED BY	LAN HO	REVISED BY
<b>Caltrans</b>	RAMSEY HISSEN	CHECKED BY	SARAH CHRISTENSEN	DATE REVISED



FOR NOTES AND LEGEND  
SEE SHEET PD-1

**PAVEMENT DELINEATION PLAN**  
SCALE: 1" = 50'  
**PD-111**

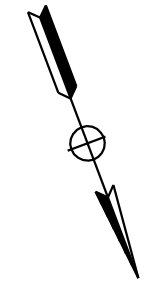
APPROVED FOR PAVEMENT DELINEATION WORK ONLY

DATE PLOTTED => 10/21/2014 TIME PLOTTED => 3:41:39 PM



**NOTE:**  
 FOR ACCURATE RIGHT OF WAY DATA, CONTACT  
 RIGHT OF WAY ENGINEERING AT THE DISTRICT OFFICE.

**SANTA CLARA**



Dist	COUNTY	ROUTE	POST MILES TOTAL PROJECT	SHEET No.	TOTAL SHEETS
4	SCI	101 85	16.00/52.55 23.0/24.1		

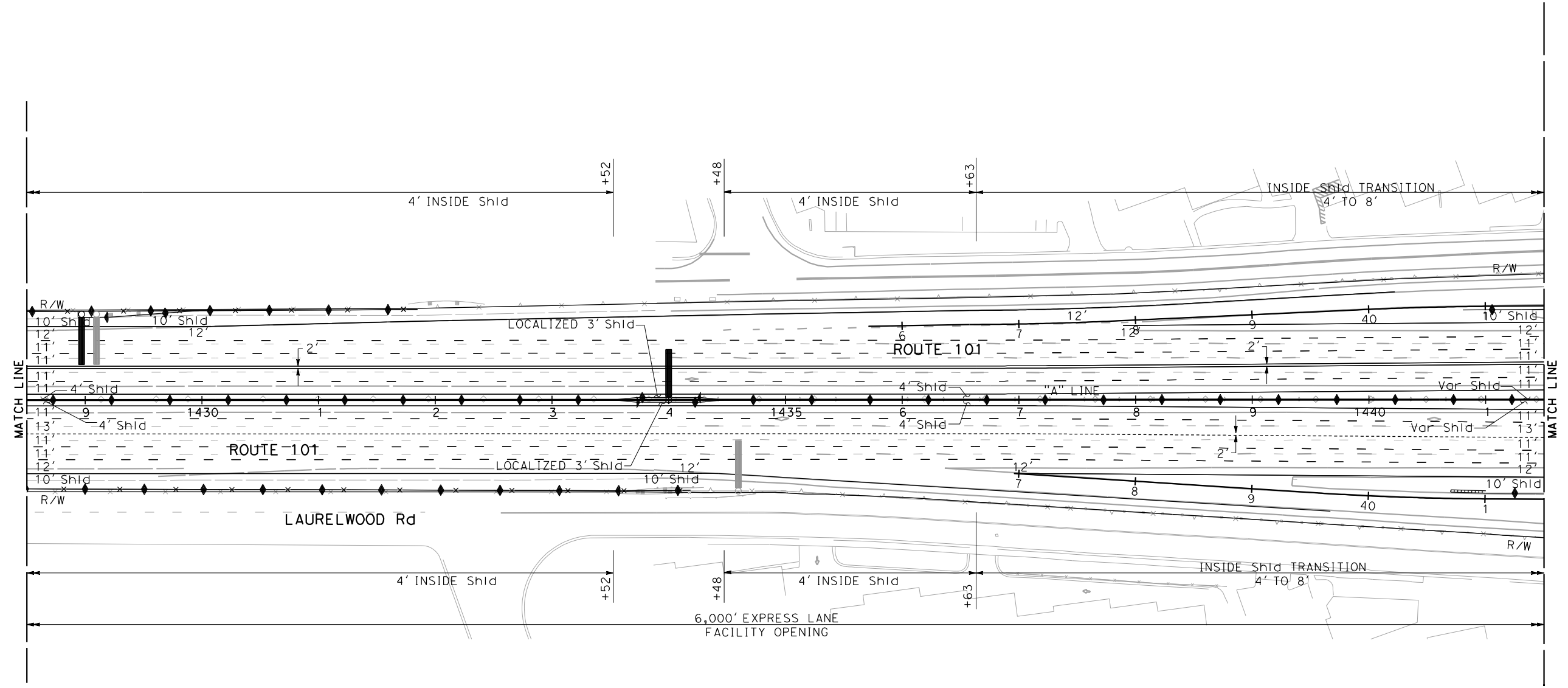
REGISTERED CIVIL ENGINEER	DATE
PLANS APPROVAL DATE	

THE STATE OF CALIFORNIA OR ITS OFFICERS OR AGENTS SHALL NOT BE RESPONSIBLE FOR THE ACCURACY OR COMPLETENESS OF SCANNED COPIES OF THIS PLAN SHEET.

URS Corporation 100 W San Fernando St Suite 200 San Jose, CA 95113	Santa Clara Valley Transportation Authority 3331 N First Street San Jose, CA 95134
---	---

STATE OF CALIFORNIA - DEPARTMENT OF TRANSPORTATION	CONSULTANT	FUNCTIONAL SUPERVISOR	CALCULATED-DESIGNED BY	REVISOR
<b>Caltrans</b>	RAMSEY HISSEN	RAMSEY HISSEN	CHECKED BY	DATE
			SARAH CHRISTENSEN	
			LAN HO	



FOR NOTES AND LEGEND  
 SEE SHEET PD-1


**PAVEMENT DELINEATION PLAN**  
 SCALE: 1" = 50'  
**PD-112**

APPROVED FOR PAVEMENT DELINEATION WORK ONLY

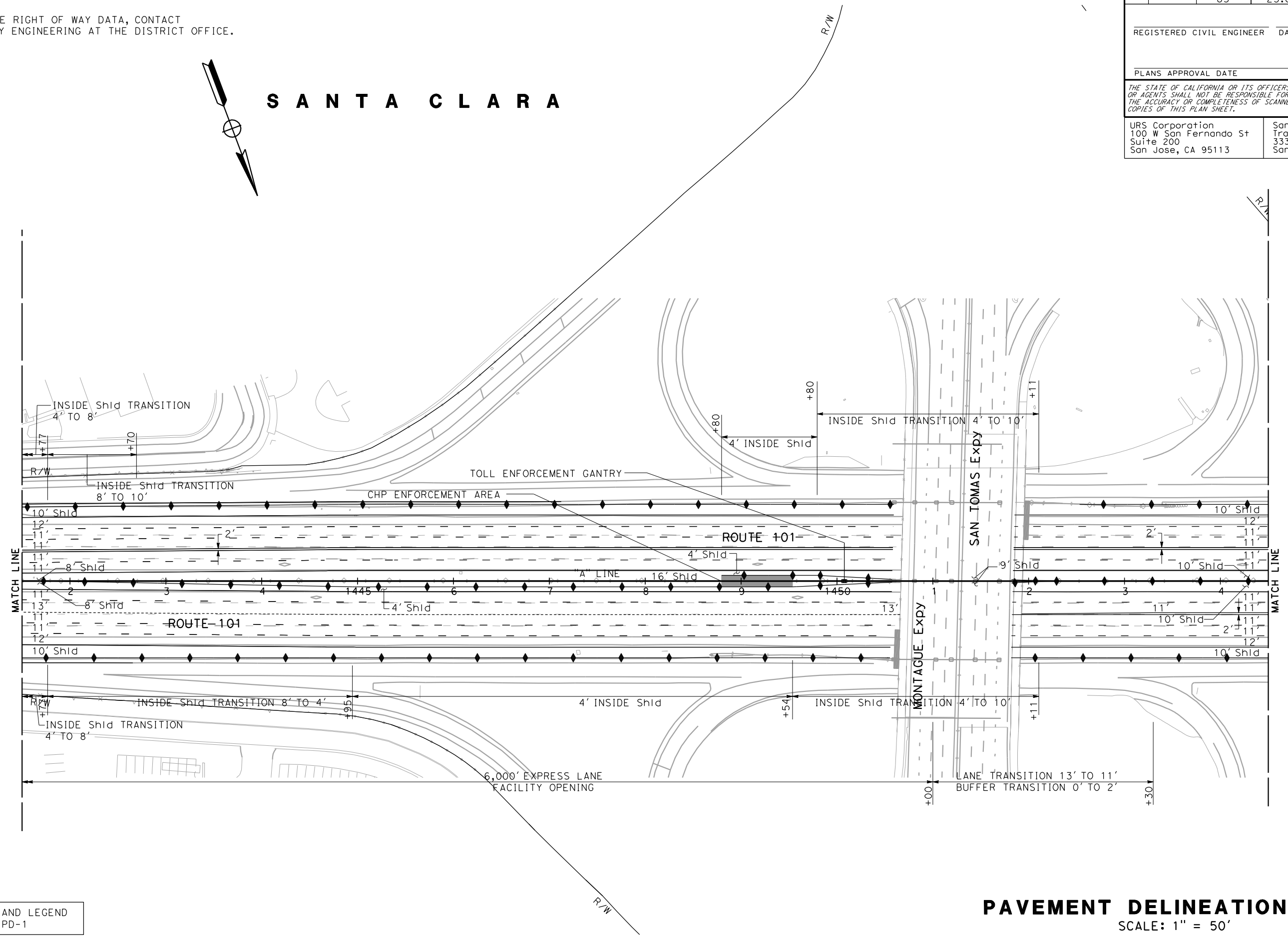
DATE PLOTTED => 10/21/2014  
 TIME PLOTTED => 3:41:40 PM

Dist	COUNTY	ROUTE	POST MILES TOTAL PROJECT	SHEET No.	TOTAL SHEETS
4	SCI	101 85	16.00/52.55 23.0/24.1		
REGISTERED CIVIL ENGINEER			DATE		
PLANS APPROVAL DATE					
URS Corporation 100 W San Fernando St Suite 200 San Jose, CA 95113			Santa Clara Valley Transportation Authority 3331 N First Street San Jose, CA 95134		

**NOTE:**  
FOR ACCURATE RIGHT OF WAY DATA, CONTACT  
RIGHT OF WAY ENGINEERING AT THE DISTRICT OFFICE.



# SANTA CLARA



STATE OF CALIFORNIA - DEPARTMENT OF TRANSPORTATION	CONSULTANT	FUNCTIONAL SUPERVISOR	CALCULATED-DESIGNED BY	REVISOR	DATE
	RAMSEY HISSEN	RAMSEY HISSEN	CHECKED BY	SARAH CHRISTENSEN	

FOR NOTES AND LEGEND  
SEE SHEET PD-1

## PAVEMENT DELINEATION PLAN

SCALE: 1" = 50'

### PD-113

APPROVED FOR PAVEMENT DELINEATION WORK ONLY

DATE PLOTTED => 10/21/2014  
TIME PLOTTED => 3:41:42 PM

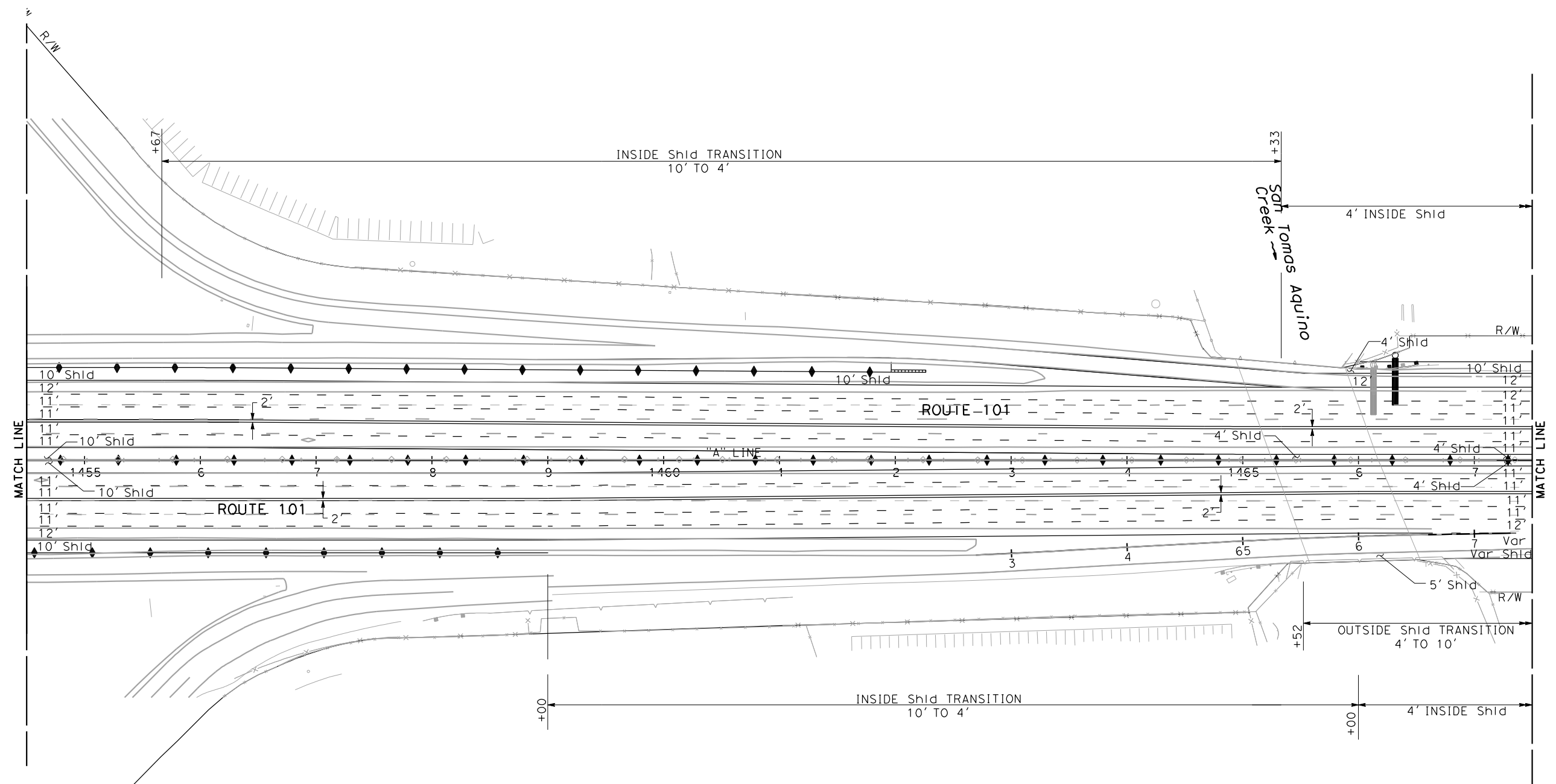
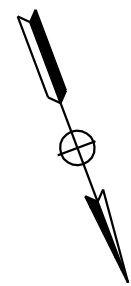
Dist	COUNTY	ROUTE	POST MILES TOTAL PROJECT	SHEET No.	TOTAL SHEETS
4	SCI	101 85	16.00/52.55 23.0/24.1		

REGISTERED CIVIL ENGINEER	DATE
PLANS APPROVAL DATE	
<small>THE STATE OF CALIFORNIA OR ITS OFFICERS OR AGENTS SHALL NOT BE RESPONSIBLE FOR THE ACCURACY OR COMPLETENESS OF SCANNED COPIES OF THIS PLAN SHEET.</small>	
URS Corporation 100 W San Fernando St Suite 200 San Jose, CA 95113	Santa Clara Valley Transportation Authority 3331 N First Street San Jose, CA 95134

**NOTE:**  
FOR ACCURATE RIGHT OF WAY DATA, CONTACT  
RIGHT OF WAY ENGINEERING AT THE DISTRICT OFFICE.

# SANTA CLARA



STATE OF CALIFORNIA - DEPARTMENT OF TRANSPORTATION	CONSULTANT FUNCTIONAL SUPERVISOR	CHECKED BY	REVISOR	DATE
	RAMSEY HISSEN	SARAH CHRISTENSEN		

FOR NOTES AND LEGEND  
SEE SHEET PD-1

## PAVEMENT DELINEATION PLAN

SCALE: 1" = 50'

### PD-114

APPROVED FOR PAVEMENT DELINEATION WORK ONLY

DATE PLOTTED => 10/21/2014  
 TIME PLOTTED => 3:41:44 PM  
 8-14-14

**NOTE:**

FOR ACCURATE RIGHT OF WAY DATA, CONTACT  
RIGHT OF WAY ENGINEERING AT THE DISTRICT OFFICE.

Dist	COUNTY	ROUTE	POST MILES TOTAL PROJECT	SHEET No.	TOTAL SHEETS
4	SCI	101 85	16.00/52.55 23.0/24.1		

REGISTERED CIVIL ENGINEER DATE \_\_\_\_\_

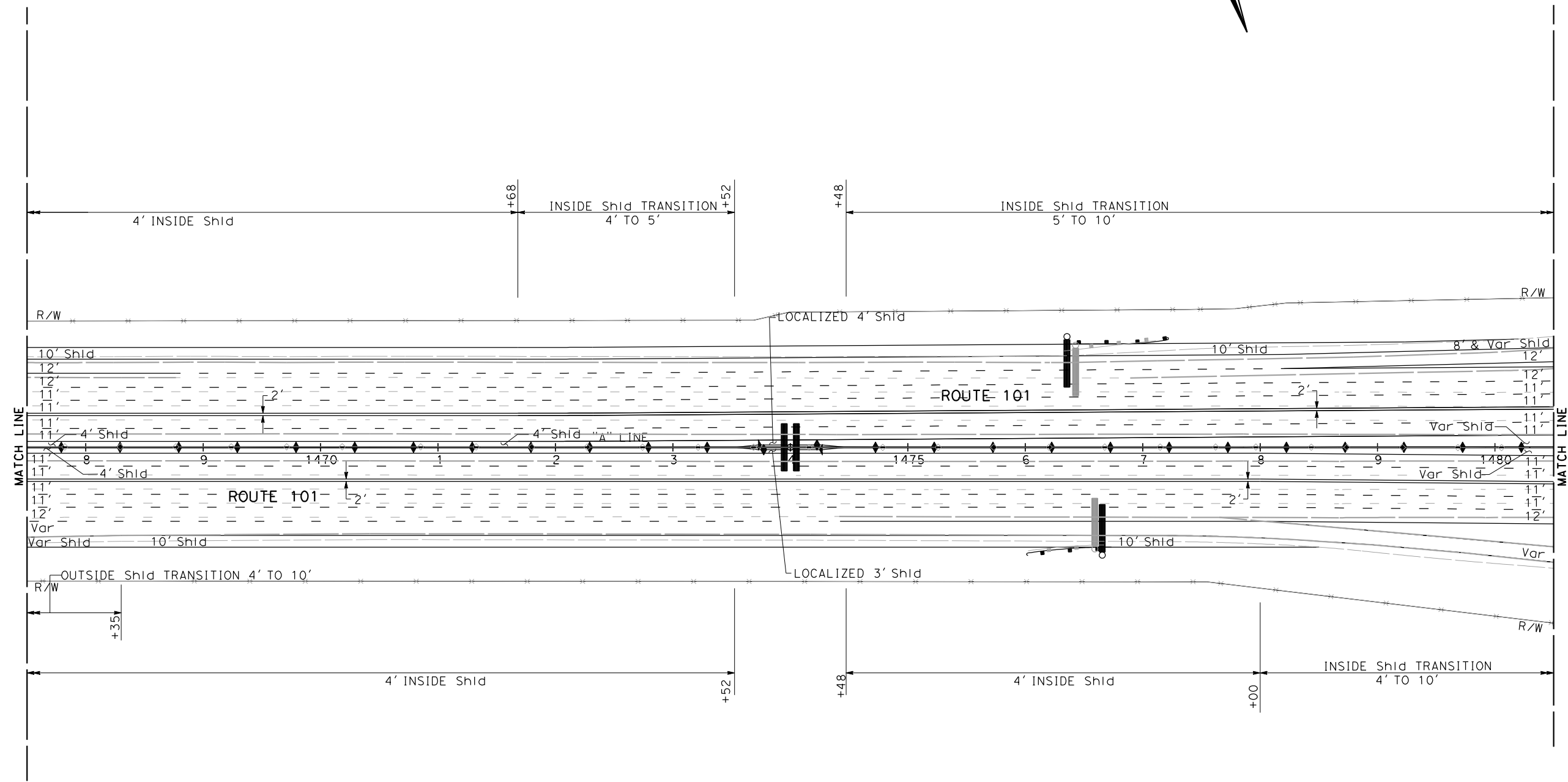
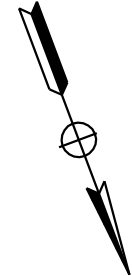
PLANS APPROVAL DATE \_\_\_\_\_

THE STATE OF CALIFORNIA OR ITS OFFICERS  
OR AGENTS SHALL NOT BE RESPONSIBLE FOR  
THE ACCURACY OR COMPLETENESS OF SCANNED  
COPIES OF THIS PLAN SHEET.

URS Corporation  
100 W San Fernando St  
Suite 200  
San Jose, CA 95113

Santa Clara Valley  
Transportation Authority  
3331 N First Street  
San Jose, CA 95134

**SANTA CLARA**




STATE OF CALIFORNIA - DEPARTMENT OF TRANSPORTATION	CONSULTANT FUNCTIONAL SUPERVISOR	CALCULATED-DESIGNED BY	REVISOR
<b>Caltrans</b>	RAMSEY HISSEN	CHECKED BY	LAN HO
			SARAH CHRISTENSEN
			REVISOR
			DATE

FOR NOTES AND LEGEND  
SEE SHEET PD-1

**PAVEMENT DELINEATION PLAN**  
SCALE: 1" = 50'  
**PD-115**

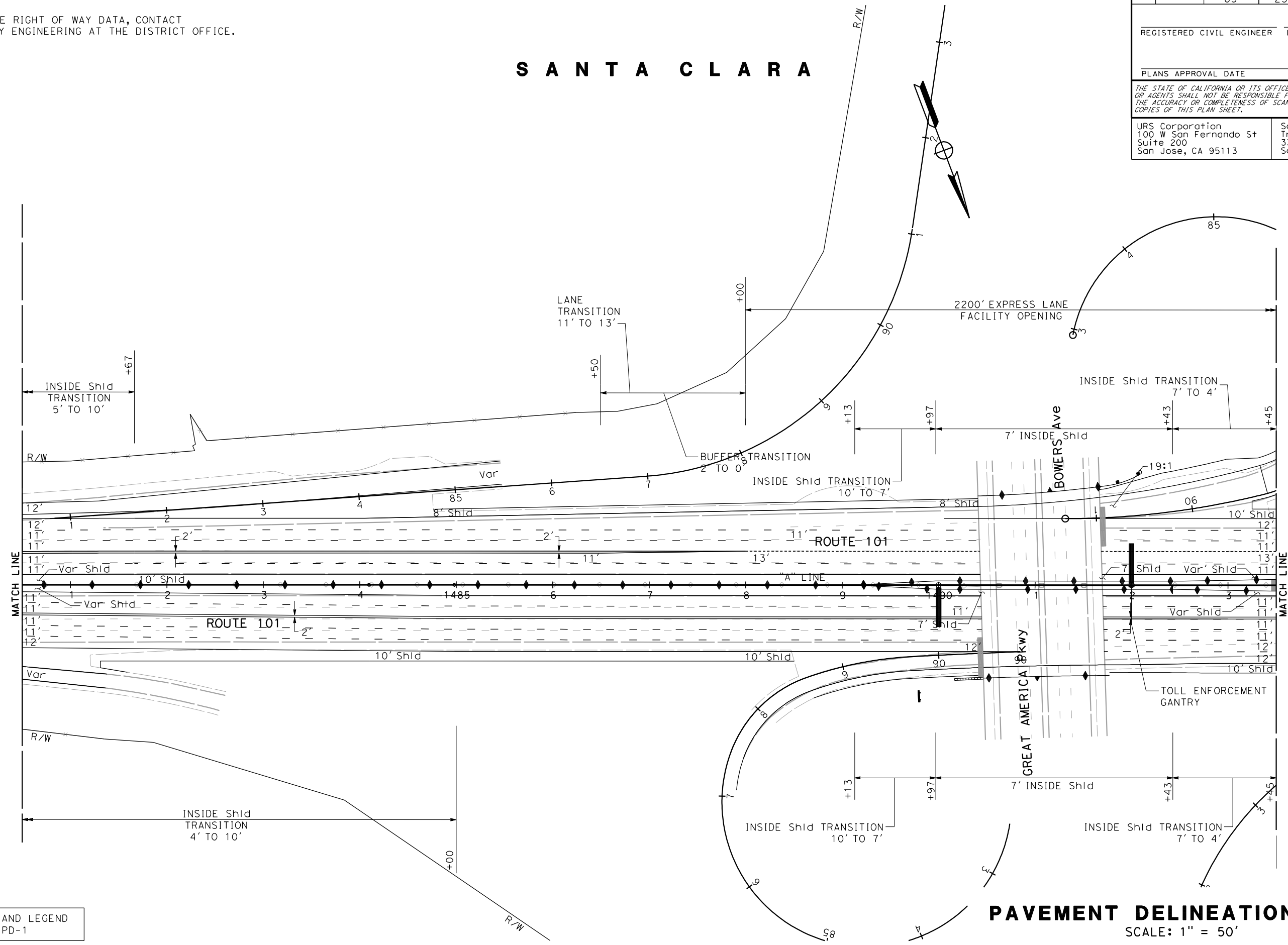
APPROVED FOR PAVEMENT DELINEATION WORK ONLY


DATE PLOTTED => 10/21/2014  
TIME PLOTTED => 3:41:45 PM

Dist	COUNTY	ROUTE	POST MILES TOTAL PROJECT	SHEET No.	TOTAL SHEETS
4	SCI	101 85	16.00/52.55 23.0/24.1		
REGISTERED CIVIL ENGINEER DATE					
PLANS APPROVAL DATE					
<small>THE STATE OF CALIFORNIA OR ITS OFFICERS OR AGENTS SHALL NOT BE RESPONSIBLE FOR THE ACCURACY OR COMPLETENESS OF SCANNED COPIES OF THIS PLAN SHEET.</small>					
URS Corporation 100 W San Fernando St Suite 200 San Jose, CA 95113			Santa Clara Valley Transportation Authority 3331 N First Street San Jose, CA 95134		

**NOTE:**  
FOR ACCURATE RIGHT OF WAY DATA, CONTACT  
RIGHT OF WAY ENGINEERING AT THE DISTRICT OFFICE.

# SANTA CLARA



STATE OF CALIFORNIA - DEPARTMENT OF TRANSPORTATION	CONSULTANT FUNCTIONAL SUPERVISOR	CALCULATED-DESIGNED BY	LAN HO	REVISED BY
	RAMSEY HISSSEN	CHECKED BY	SARAH CHRISTENSEN	DATE REVISED

FOR NOTES AND LEGEND  
SEE SHEET PD-1

APPROVED FOR PAVEMENT DELINEATION WORK ONLY

## PAVEMENT DELINEATION PLAN

SCALE: 1" = 50'

### PD-116

STATE OF CALIFORNIA - DEPARTMENT OF TRANSPORTATION  
**Caltrans**  
 CONSULTANT FUNCTIONAL SUPERVISOR: RAMSEY HISSSEN  
 CHECKED BY: SARAH CHRISTENSEN  
 DESIGNED BY: [blank]  
 REVISIONS: [blank]

**NOTE:**  
 FOR ACCURATE RIGHT OF WAY DATA, CONTACT  
 RIGHT OF WAY ENGINEERING AT THE DISTRICT OFFICE.

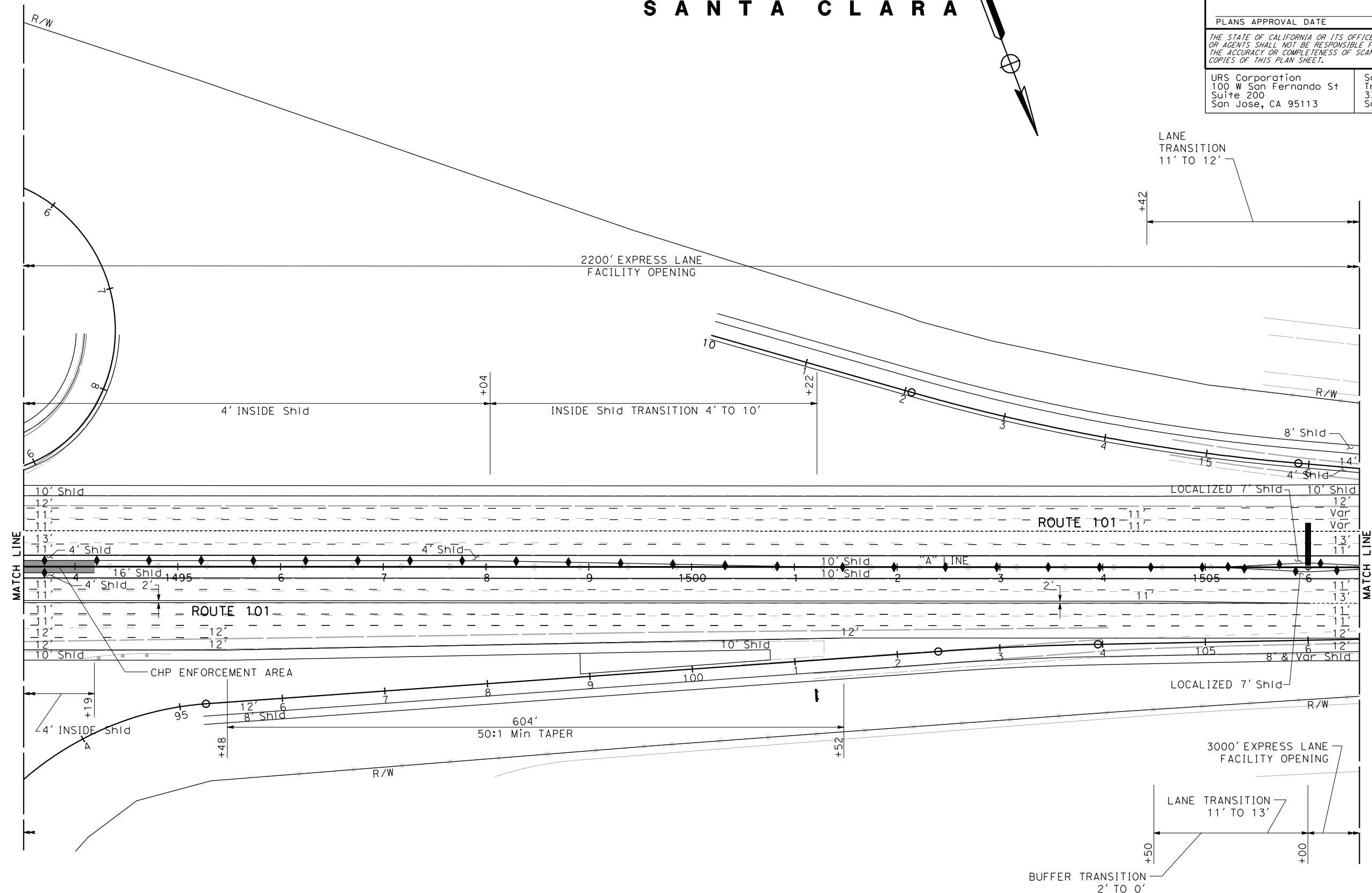
Dist	COUNTY	ROUTE	POST MILES TOTAL PROJECT	SHEET No.	TOTAL SHEETS
4	SCI	101 85	16.00/52.55 23.0/24.1		

REGISTERED CIVIL ENGINEER DATE \_\_\_\_\_  
 PLANS APPROVAL DATE \_\_\_\_\_  
 No. \_\_\_\_\_  
 Exp. \_\_\_\_\_  
 CIVIL  
 STATE OF CALIFORNIA

THE STATE OF CALIFORNIA OR ITS OFFICERS OR AGENTS SHALL NOT BE RESPONSIBLE FOR THE ACCURACY OR COMPLETENESS OF SCANNED COPIES OF THIS PLAN SHEET.

URS Corporation  
 100 W San Fernando St  
 Suite 200  
 San Jose, CA 95113

Santa Clara Valley  
 Transportation Authority  
 3331 N First Street  
 San Jose, CA 95134



FOR NOTES AND LEGEND  
 SEE SHEET PD-1

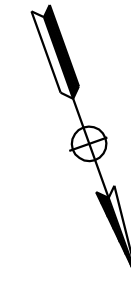
**PAVEMENT DELINEATION PLAN**  
 SCALE: 1" = 50'  
**PD-117**

APPROVED FOR PAVEMENT DELINEATION WORK ONLY

DATE PLOTTED => 10/21/2014  
 TIME PLOTTED => 3:41:48 PM  
 8-14-14

**NOTE:**  
FOR ACCURATE RIGHT OF WAY DATA, CONTACT  
RIGHT OF WAY ENGINEERING AT THE DISTRICT OFFICE.

# SANTA CLARA



Dist	COUNTY	ROUTE	POST MILES TOTAL PROJECT	SHEET No.	TOTAL SHEETS
4	SCI	101 85	16.00/52.55 23.0/24.1		


  

REGISTERED CIVIL ENGINEER	DATE
PLANS APPROVAL DATE	

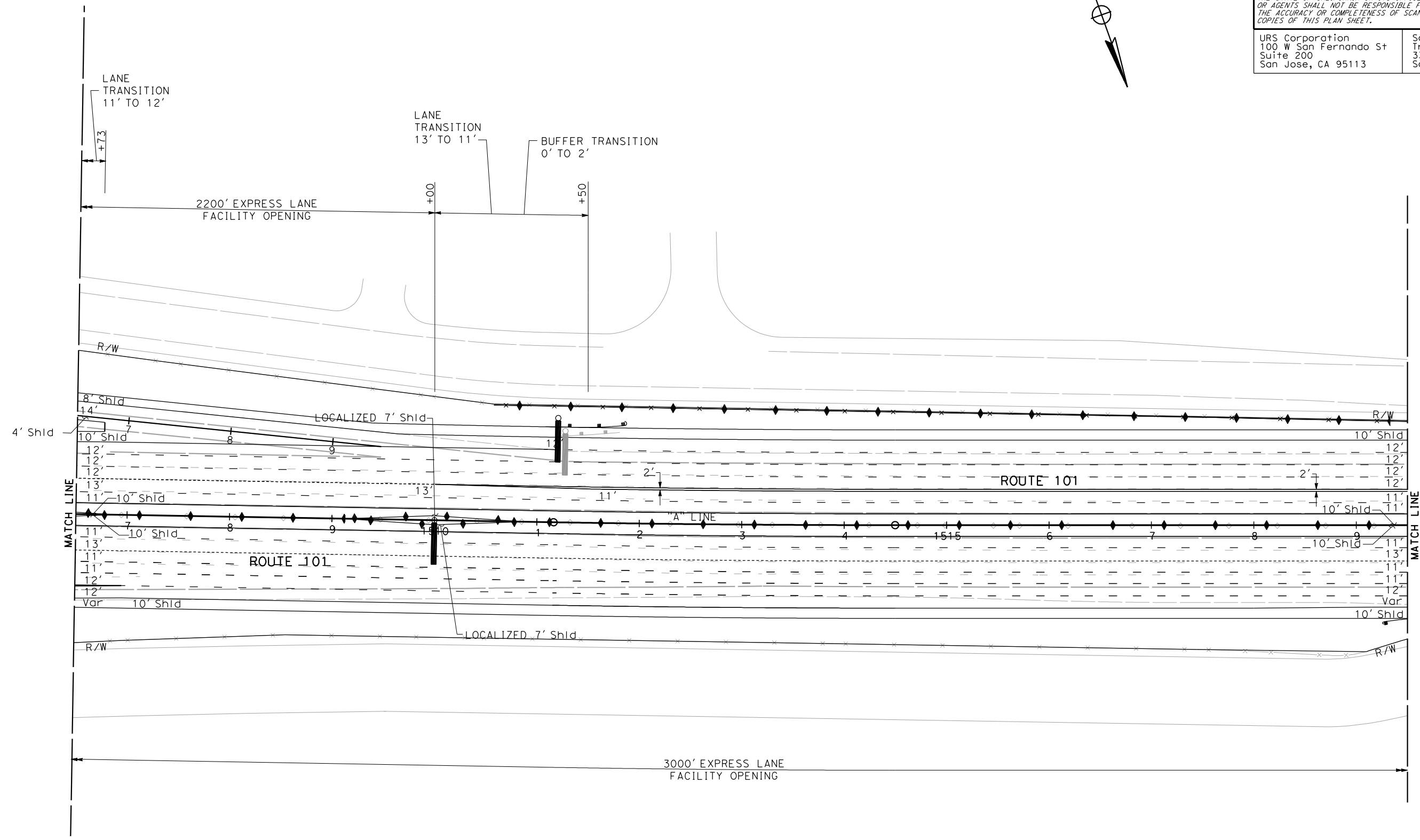
  

THE STATE OF CALIFORNIA OR ITS OFFICERS OR AGENTS SHALL NOT BE RESPONSIBLE FOR THE ACCURACY OR COMPLETENESS OF SCANNED COPIES OF THIS PLAN SHEET.

URS Corporation 100 W San Fernando St Suite 200 San Jose, CA 95113	Santa Clara Valley Transportation Authority 3331 N First Street San Jose, CA 95134
---	---



STATE OF CALIFORNIA - DEPARTMENT OF TRANSPORTATION	CONSULTANT	FUNCTIONAL SUPERVISOR	CALCULATED-DESIGNED BY	LAN HO	REVISED BY
<b>Caltrans</b>	RAMSEY HISSSEN	RAMSEY HISSSEN	CHECKED BY	SARAH CHRISTENSEN	DATE REVISED



FOR NOTES AND LEGEND  
SEE SHEET PD-1

## PAVEMENT DELINEATION PLAN

SCALE: 1" = 50'

### PD-118

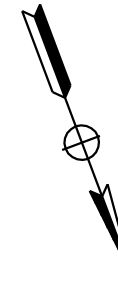
APPROVED FOR PAVEMENT DELINEATION WORK ONLY

DATE PLOTTED => 10/21/2014  
TIME PLOTTED => 3:41:49 PM  
LAST REVISION 8-14-14

**NOTE:**

FOR ACCURATE RIGHT OF WAY DATA, CONTACT  
RIGHT OF WAY ENGINEERING AT THE DISTRICT OFFICE.

**SUNNYVALE**



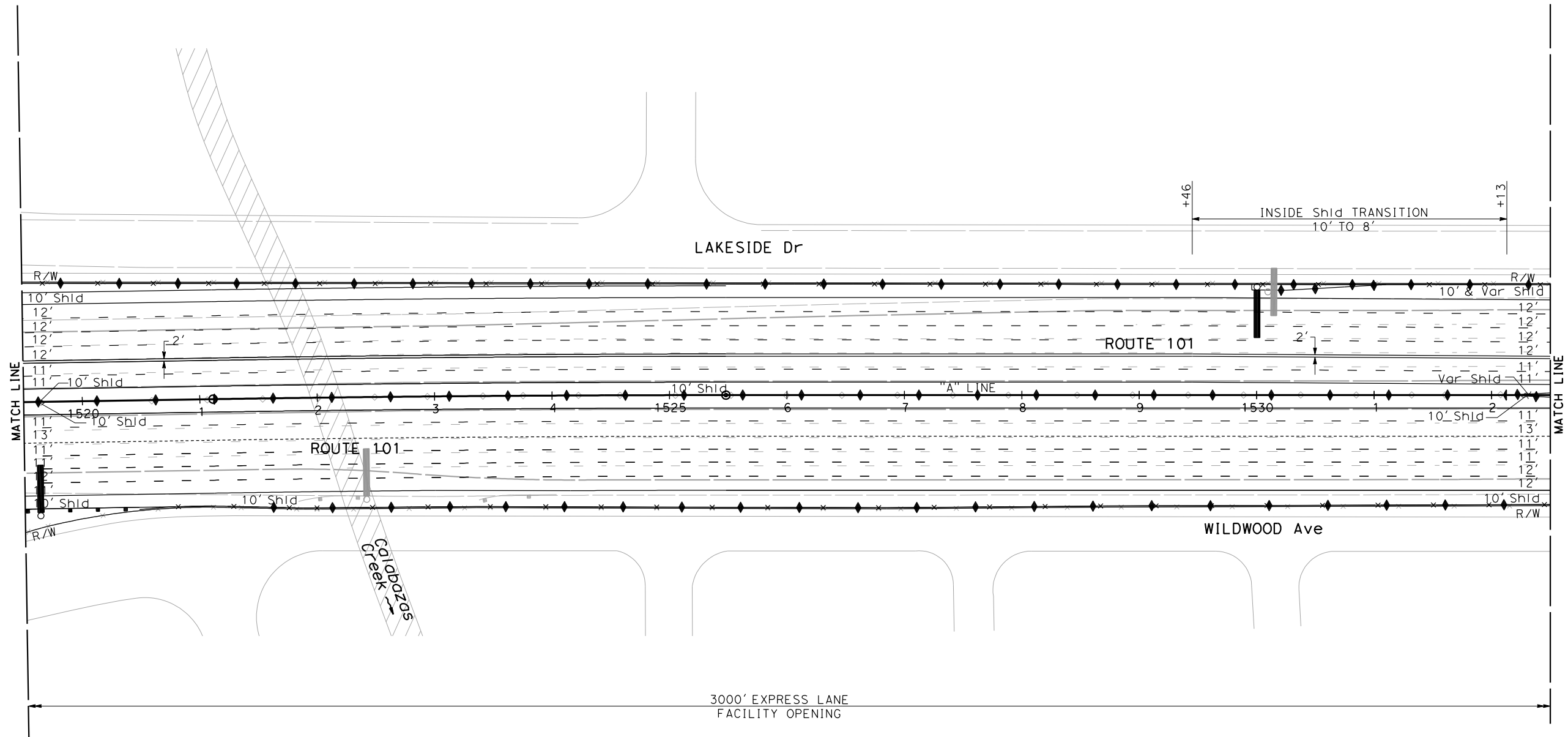
Dist	COUNTY	ROUTE	POST MILES TOTAL PROJECT	SHEET No.	TOTAL SHEETS
4	SCI	101 85	16.00/52.55 23.0/24.1		

REGISTERED CIVIL ENGINEER	DATE
PLANS APPROVAL DATE	

URS Corporation 100 W San Fernando St Suite 200 San Jose, CA 95113	Santa Clara Valley Transportation Authority 3331 N First Street San Jose, CA 95134
---	---



STATE OF CALIFORNIA - DEPARTMENT OF TRANSPORTATION	CONSULTANT FUNCTIONAL SUPERVISOR	CALCULATED-DESIGNED BY	REVISOR
<b>Caltrans</b>	RAMSEY HISSEN	CHECKED BY	LAN HO
			SARAH CHRISTENSEN
			REVISOR
			DATE
			REVISED

FOR NOTES AND LEGEND  
SEE SHEET PD-1

**PAVEMENT DELINEATION PLAN**  
SCALE: 1" = 50'  
**PD-119**

APPROVED FOR PAVEMENT DELINEATION WORK ONLY

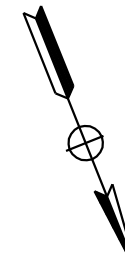
DATE PLOTTED => 10/21/2014  
TIME PLOTTED => 3:41:51 PM  
LAST REVISION 8-14-14



**NOTE:**

FOR ACCURATE RIGHT OF WAY DATA, CONTACT  
RIGHT OF WAY ENGINEERING AT THE DISTRICT OFFICE.

**SUNNYVALE**



Dist	COUNTY	ROUTE	POST MILES TOTAL PROJECT	SHEET No.	TOTAL SHEETS
4	SCI	101 85	16.00/52.55 23.0/24.1		

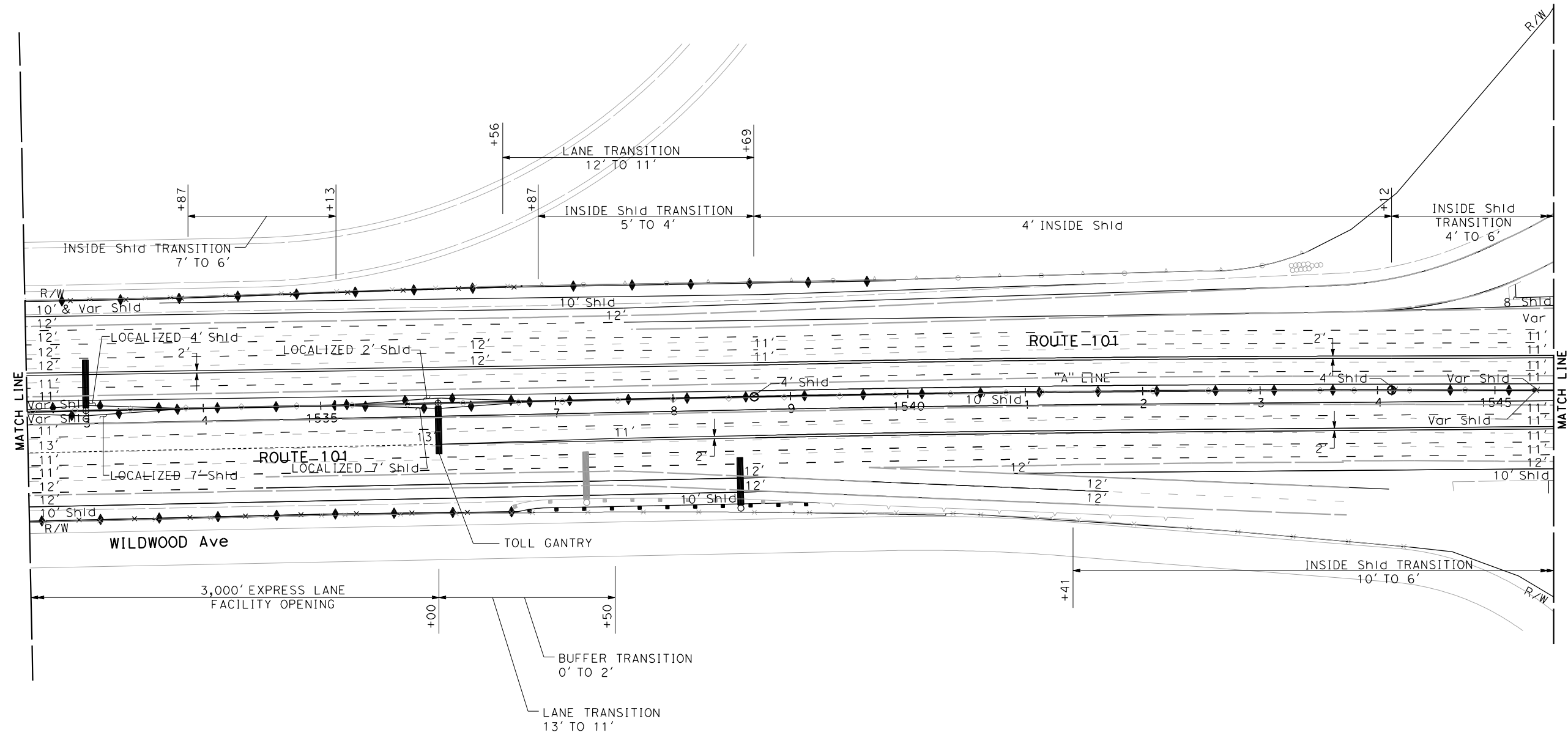
  

REGISTERED CIVIL ENGINEER	DATE
PLANS APPROVAL DATE	

THE STATE OF CALIFORNIA OR ITS OFFICERS OR AGENTS SHALL NOT BE RESPONSIBLE FOR THE ACCURACY OR COMPLETENESS OF SCANNED COPIES OF THIS PLAN SHEET.

URS Corporation 100 W San Fernando St Suite 200 San Jose, CA 95113	Santa Clara Valley Transportation Authority 3331 N First Street San Jose, CA 95134
---	---



STATE OF CALIFORNIA - DEPARTMENT OF TRANSPORTATION	CONSULTANT FUNCTIONAL SUPERVISOR	CHECKED BY	REVISOR	DATE
RAMSEY HISSEN	RAMSEY HISSEN	SARAH CHRISTENSEN		

FOR NOTES AND LEGEND  
SEE SHEET PD-1

**PAVEMENT DELINEATION PLAN**  
SCALE: 1" = 50'  
**PD-120**

APPROVED FOR PAVEMENT DELINEATION WORK ONLY

DATE PLOTTED => 10/21/2014 TIME PLOTTED => 3:41:52 PM

**NOTE:**  
FOR ACCURATE RIGHT OF WAY DATA, CONTACT  
RIGHT OF WAY ENGINEERING AT THE DISTRICT OFFICE.

Dist	COUNTY	ROUTE	POST MILES TOTAL PROJECT	SHEET No.	TOTAL SHEETS
4	SCI	101 85	16.00/52.55 23.0/24.1		

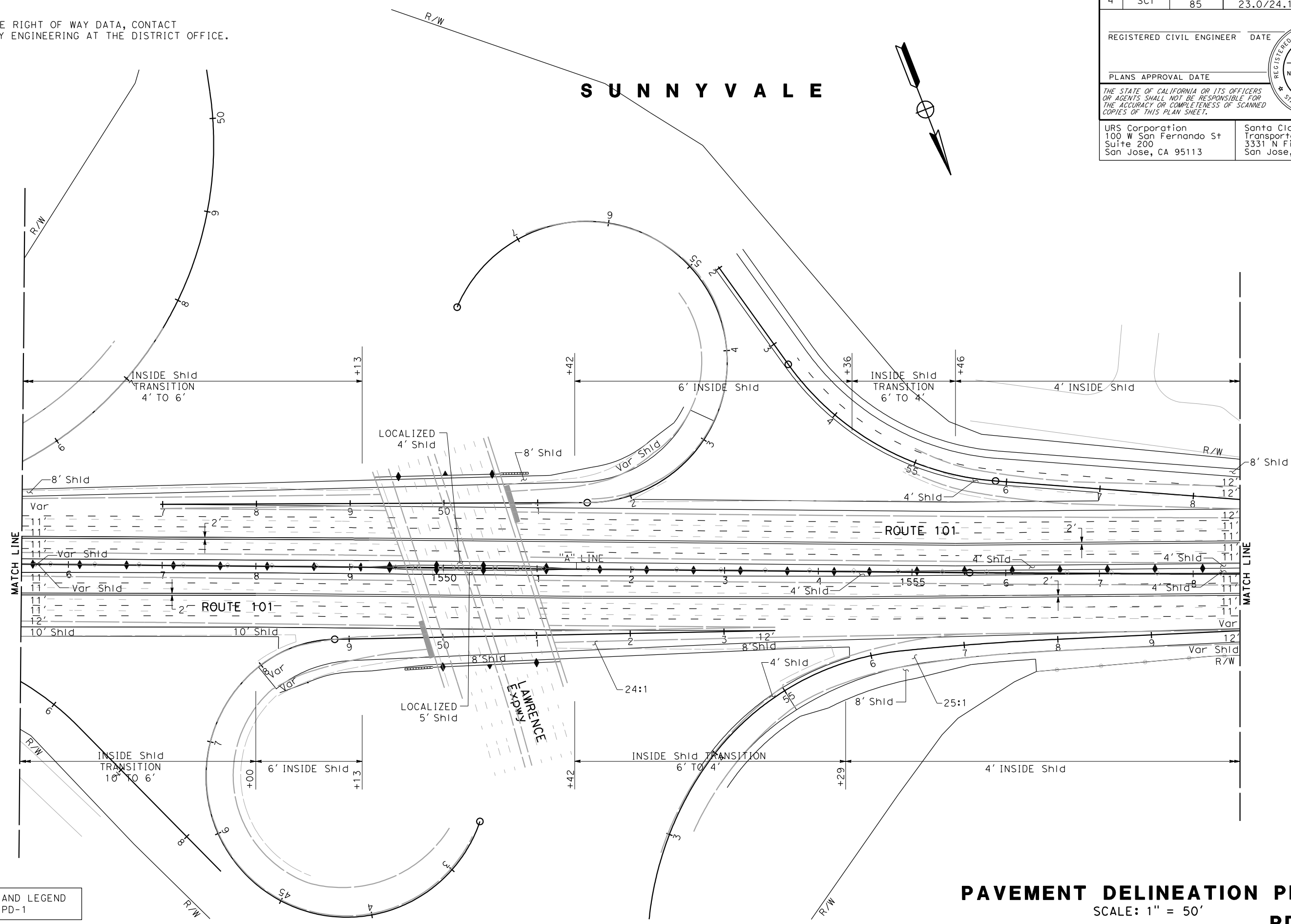
  

REGISTERED CIVIL ENGINEER	DATE
PLANS APPROVAL DATE	

THE STATE OF CALIFORNIA OR ITS OFFICERS OR AGENTS SHALL NOT BE RESPONSIBLE FOR THE ACCURACY OR COMPLETENESS OF SCANNED COPIES OF THIS PLAN SHEET.

URS Corporation 100 W San Fernando St Suite 200 San Jose, CA 95113	Santa Clara Valley Transportation Authority 3331 N First Street San Jose, CA 95134
---	---



STATE OF CALIFORNIA - DEPARTMENT OF TRANSPORTATION	CONSULTANT FUNCTIONAL SUPERVISOR	CALCULATED-DESIGNED BY	REVISOR
RAMSEY HISSEN	RAMSEY HISSEN	CHECKED BY	SARAH CHRISTENSEN
LAN HO	SARAH CHRISTENSEN	DATE	REVISOR

FOR NOTES AND LEGEND  
SEE SHEET PD-1


**PAVEMENT DELINEATION PLAN**  
SCALE: 1" = 50'  
**PD-121**

APPROVED FOR PAVEMENT DELINEATION WORK ONLY

DATE PLOTTED => 10/21/2014  
TIME PLOTTED => 3:41:54 PM

**NOTE:**  
FOR ACCURATE RIGHT OF WAY DATA, CONTACT  
RIGHT OF WAY ENGINEERING AT THE DISTRICT OFFICE.

# SUNNYVALE



Dist	COUNTY	ROUTE	POST MILES TOTAL PROJECT	SHEET No.	TOTAL SHEETS
4	SCI	101 85	16.00/52.55 23.0/24.1		

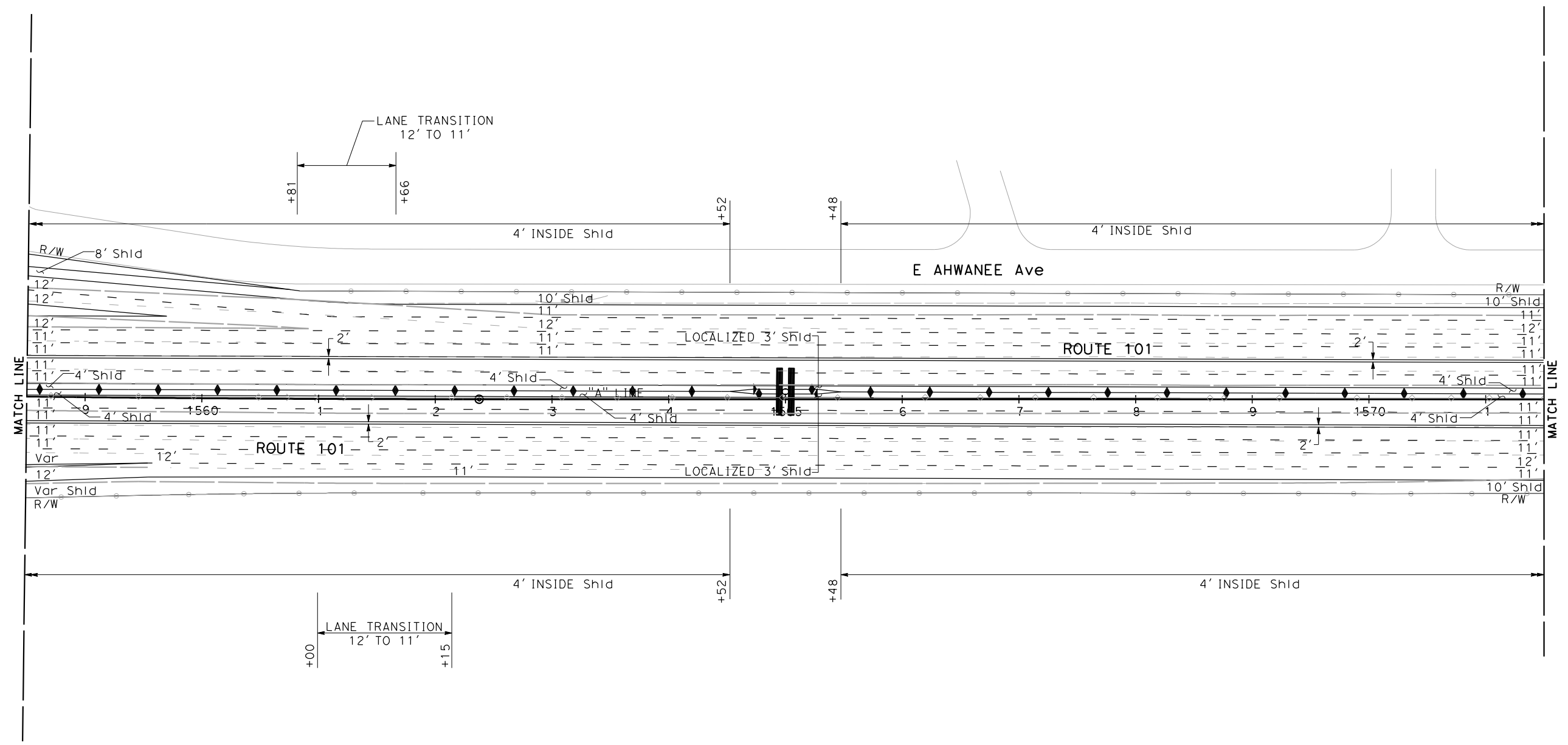
REGISTERED CIVIL ENGINEER	DATE
PLANS APPROVAL DATE	

THE STATE OF CALIFORNIA OR ITS OFFICERS OR AGENTS SHALL NOT BE RESPONSIBLE FOR THE ACCURACY OR COMPLETENESS OF SCANNED COPIES OF THIS PLAN SHEET.

URS Corporation 100 W San Fernando St Suite 200 San Jose, CA 95113	Santa Clara Valley Transportation Authority 3331 N First Street San Jose, CA 95134
---	---

STATE OF CALIFORNIA - DEPARTMENT OF TRANSPORTATION	CONSULTANT FUNCTIONAL SUPERVISOR	CALCULATED-DESIGNED BY	LAN HO	REVISED BY
<b>Caltrans</b>	RAMSEY HISSEN	CHECKED BY	SARAH CHRISTENSEN	DATE REVISD



FOR NOTES AND LEGEND  
SEE SHEET PD-1

## PAVEMENT DELINEATION PLAN

SCALE: 1" = 50'

### PD-122

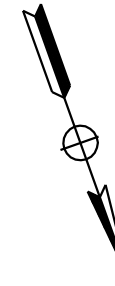
APPROVED FOR PAVEMENT DELINEATION WORK ONLY

DATE PLOTTED => 10/21/2014  
TIME PLOTTED => 3:41:55 PM  
8-14-14

**NOTE:**

FOR ACCURATE RIGHT OF WAY DATA, CONTACT  
RIGHT OF WAY ENGINEERING AT THE DISTRICT OFFICE.

**SUNNYVALE**



Dist	COUNTY	ROUTE	POST MILES TOTAL PROJECT	SHEET No.	TOTAL SHEETS
4	SCI	101 85	16.00/52.55 23.0/24.1		

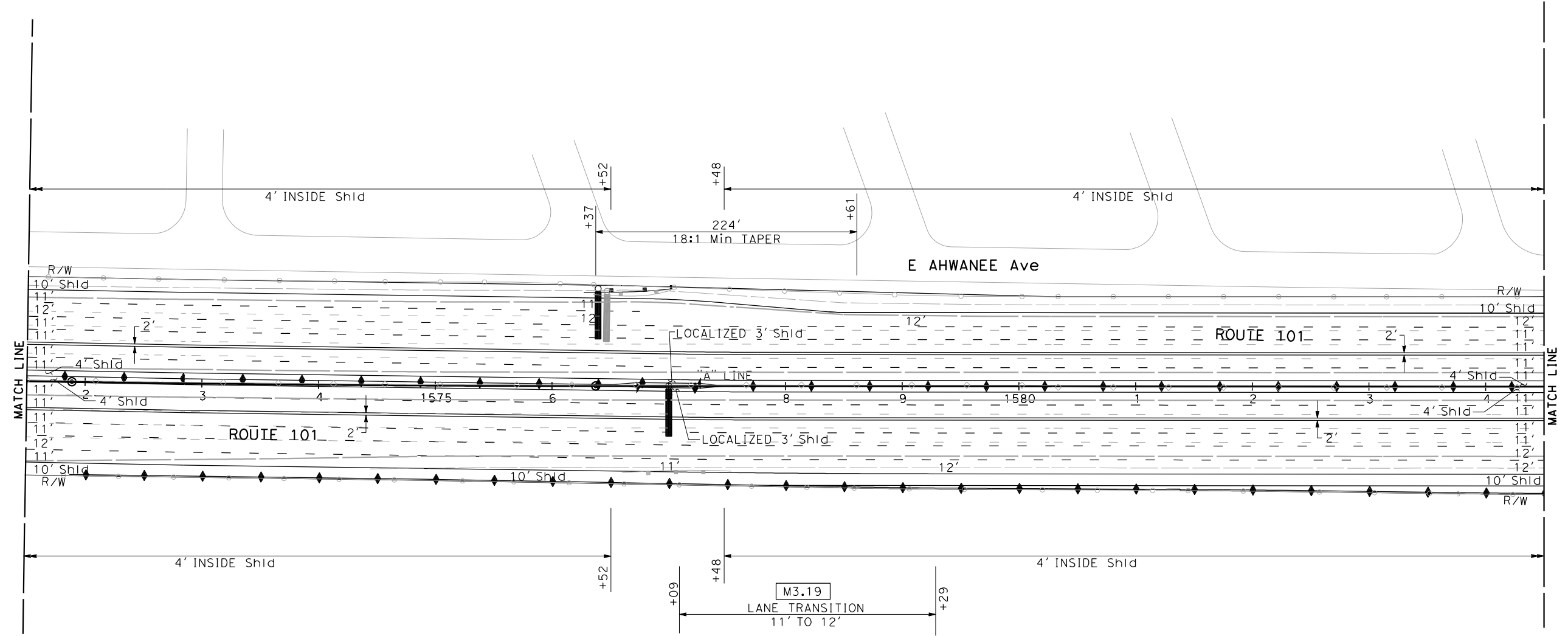
REGISTERED CIVIL ENGINEER	DATE
PLANS APPROVAL DATE	

THE STATE OF CALIFORNIA OR ITS OFFICERS OR AGENTS SHALL NOT BE RESPONSIBLE FOR THE ACCURACY OR COMPLETENESS OF SCANNED COPIES OF THIS PLAN SHEET.

URS Corporation 100 W San Fernando St Suite 200 San Jose, CA 95113	Santa Clara Valley Transportation Authority 3331 N First Street San Jose, CA 95134
---	---

STATE OF CALIFORNIA - DEPARTMENT OF TRANSPORTATION	CONSULTANT FUNCTIONAL SUPERVISOR	CALCULATED-DESIGNED BY	LAN HO	REVISED BY
<b>Caltrans</b>	RAMSEY HISSEN	CHECKED BY	SARAH CHRISTENSEN	DATE REVISED



FOR NOTES AND LEGEND  
SEE SHEET PD-1

**PAVEMENT DELINEATION PLAN**  
SCALE: 1" = 50'  
**PD-123**

APPROVED FOR PAVEMENT DELINEATION WORK ONLY

DATE PLOTTED => 10/21/2014  
TIME PLOTTED => 3:41:56 PM  
8-14-14

**NOTE:**  
FOR ACCURATE RIGHT OF WAY DATA, CONTACT  
RIGHT OF WAY ENGINEERING AT THE DISTRICT OFFICE.

Dist	COUNTY	ROUTE	POST MILES TOTAL PROJECT	SHEET No.	TOTAL SHEETS
4	SCI	101 85	16.00/52.55 23.0/24.1		

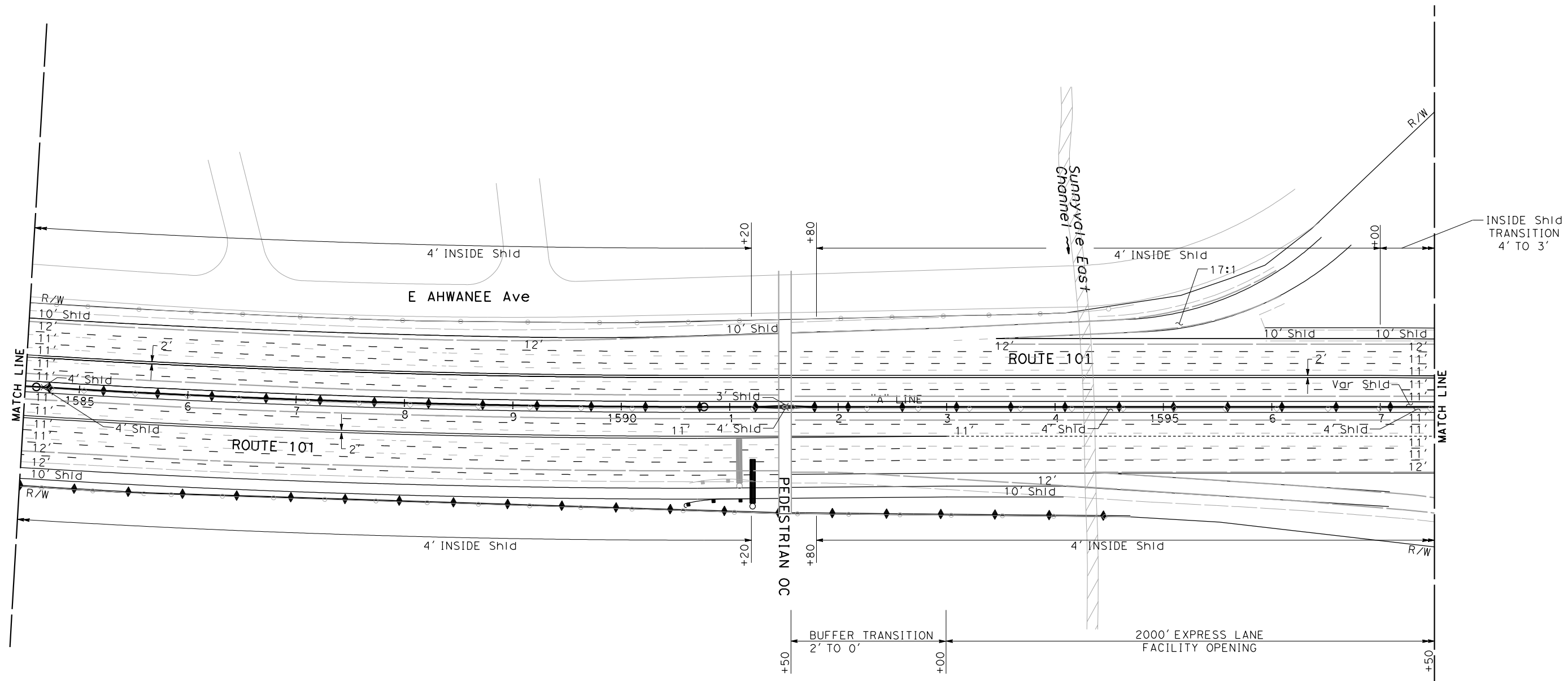

REGISTERED CIVIL ENGINEER	DATE
PLANS APPROVAL DATE	

THE STATE OF CALIFORNIA OR ITS OFFICERS OR AGENTS SHALL NOT BE RESPONSIBLE FOR THE ACCURACY OR COMPLETENESS OF SCANNED COPIES OF THIS PLAN SHEET.

URS Corporation 100 W San Fernando St Suite 200 San Jose, CA 95113	Santa Clara Valley Transportation Authority 3331 N First Street San Jose, CA 95134
---	---

# SUNNYVALE



STATE OF CALIFORNIA - DEPARTMENT OF TRANSPORTATION	CONSULTANT FUNCTIONAL SUPERVISOR	CHECKED BY	REVISOR BY	DATE
<b>Caltrans</b>	RAMSEY HISSEN	SARAH CHRISTENSEN		

FOR NOTES AND LEGEND  
SEE SHEET PD-1

## PAVEMENT DELINEATION PLAN

SCALE: 1" = 50'

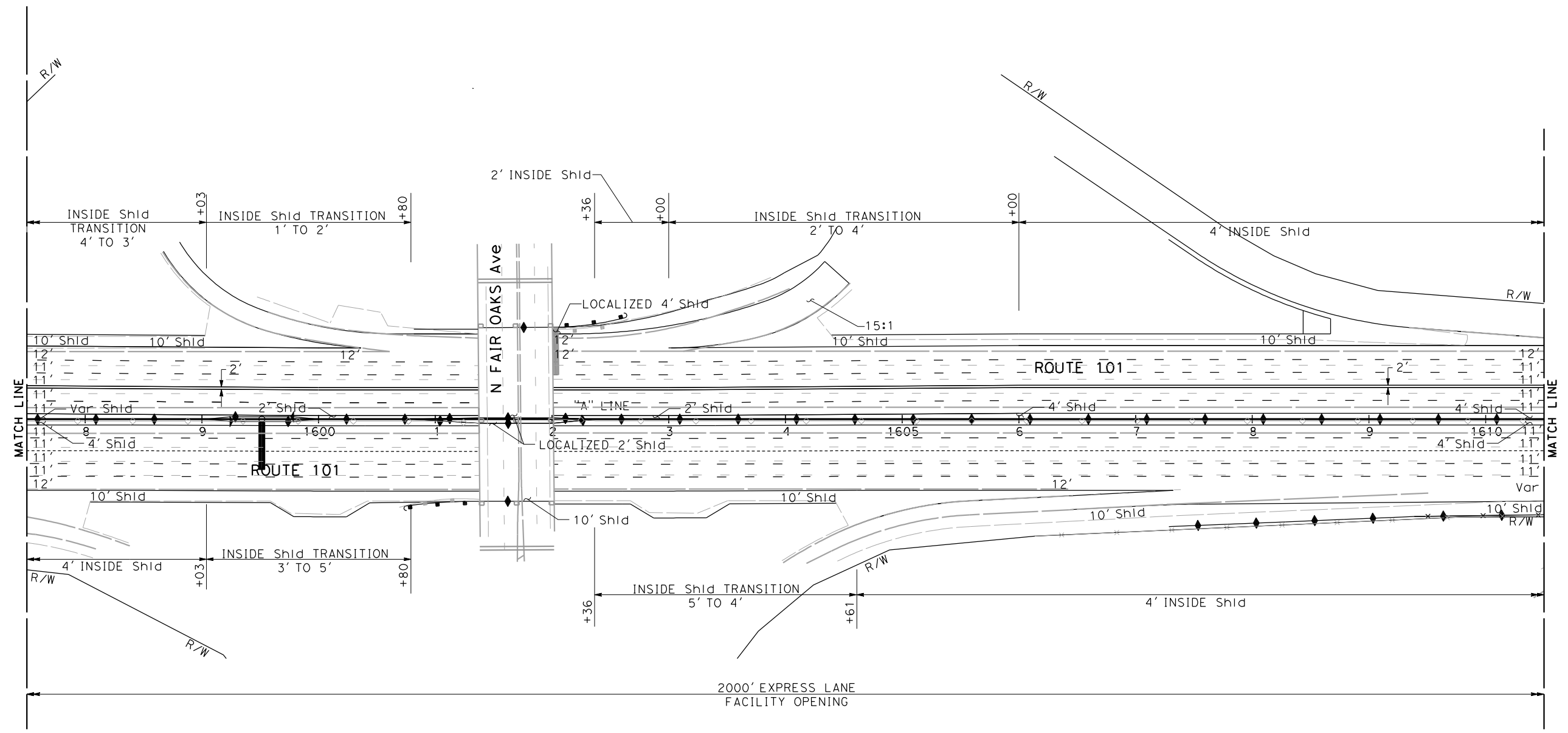
### PD-124

APPROVED FOR PAVEMENT DELINEATION WORK ONLY

DATE PLOTTED => 10/21/2014  
TIME PLOTTED => 3:41:58 PM  
8-14-14

Dist	COUNTY	ROUTE	POST MILES TOTAL PROJECT	SHEET No.	TOTAL SHEETS
4	SCI	101 85	16.00/52.55 23.0/24.1		
REGISTERED CIVIL ENGINEER			DATE		
PLANS APPROVAL DATE					
URS Corporation 100 W San Fernando St Suite 200 San Jose, CA 95113			Santa Clara Valley Transportation Authority 3331 N First Street San Jose, CA 95134		

**NOTE:**  
FOR ACCURATE RIGHT OF WAY DATA, CONTACT  
RIGHT OF WAY ENGINEERING AT THE DISTRICT OFFICE.



STATE OF CALIFORNIA - DEPARTMENT OF TRANSPORTATION	CONSULTANT FUNCTIONAL SUPERVISOR	CALCULATED-DESIGNED BY	REVISOR
	RAMSEY HISSEN	CHECKED BY	SARAH CHRISTENSEN
			LAN HO
			REVISOR

FOR NOTES AND LEGEND  
SEE SHEET PD-1

**PAVEMENT DELINEATION PLAN**  
SCALE: 1" = 50'  
**PD-125**

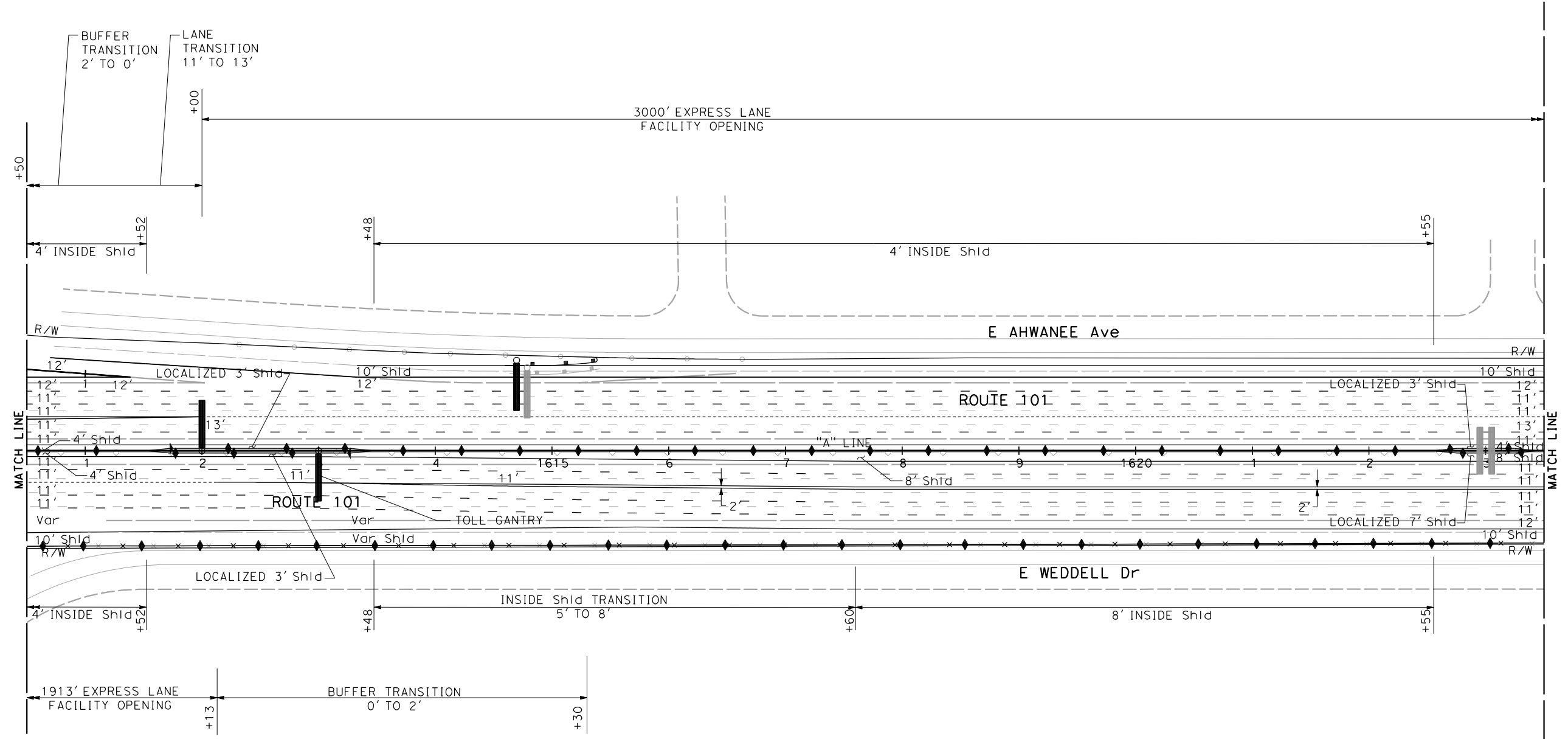

APPROVED FOR PAVEMENT DELINEATION WORK ONLY

DATE PLOTTED => 10/21/2014  
TIME PLOTTED => 3:41:59 PM  
8-14-14

**NOTE:**  
FOR ACCURATE RIGHT OF WAY DATA, CONTACT  
RIGHT OF WAY ENGINEERING AT THE DISTRICT OFFICE.

Dist	COUNTY	ROUTE	POST MILES TOTAL PROJECT	SHEET No.	TOTAL SHEETS
4	SCI	101 85	16.00/52.55 23.0/24.1		
REGISTERED CIVIL ENGINEER			DATE		
PLANS APPROVAL DATE					
URS Corporation 100 W San Fernando St Suite 200 San Jose, CA 95113			Santa Clara Valley Transportation Authority 3331 N First Street San Jose, CA 95134		

# SUNNYVALE



STATE OF CALIFORNIA - DEPARTMENT OF TRANSPORTATION	CONSULTANT FUNCTIONAL SUPERVISOR	CALCULATED-DESIGNED BY	REVISOR	DATE
	RAMSEY HISSEN	CHECKED BY	SARAH CHRISTENSEN	

FOR NOTES AND LEGEND  
SEE SHEET PD-1

## PAVEMENT DELINEATION PLAN

SCALE: 1" = 50'

### PD-126


APPROVED FOR PAVEMENT DELINEATION WORK ONLY

DATE PLOTTED => 10/21/2014  
TIME PLOTTED => 3:42:00 PM

STATE OF CALIFORNIA - DEPARTMENT OF TRANSPORTATION  
**Caltrans**  
 CONSULTANT FUNCTIONAL SUPERVISOR: RAMSEY HISSEN  
 CHECKED BY: SARAH CHRISTENSEN  
 REVISIONS: (Table with columns for REVISED BY, DATE, REVISIONS)

**NOTE:**  
 FOR ACCURATE RIGHT OF WAY DATA, CONTACT  
 RIGHT OF WAY ENGINEERING AT THE DISTRICT OFFICE.

**SUNNYVALE**



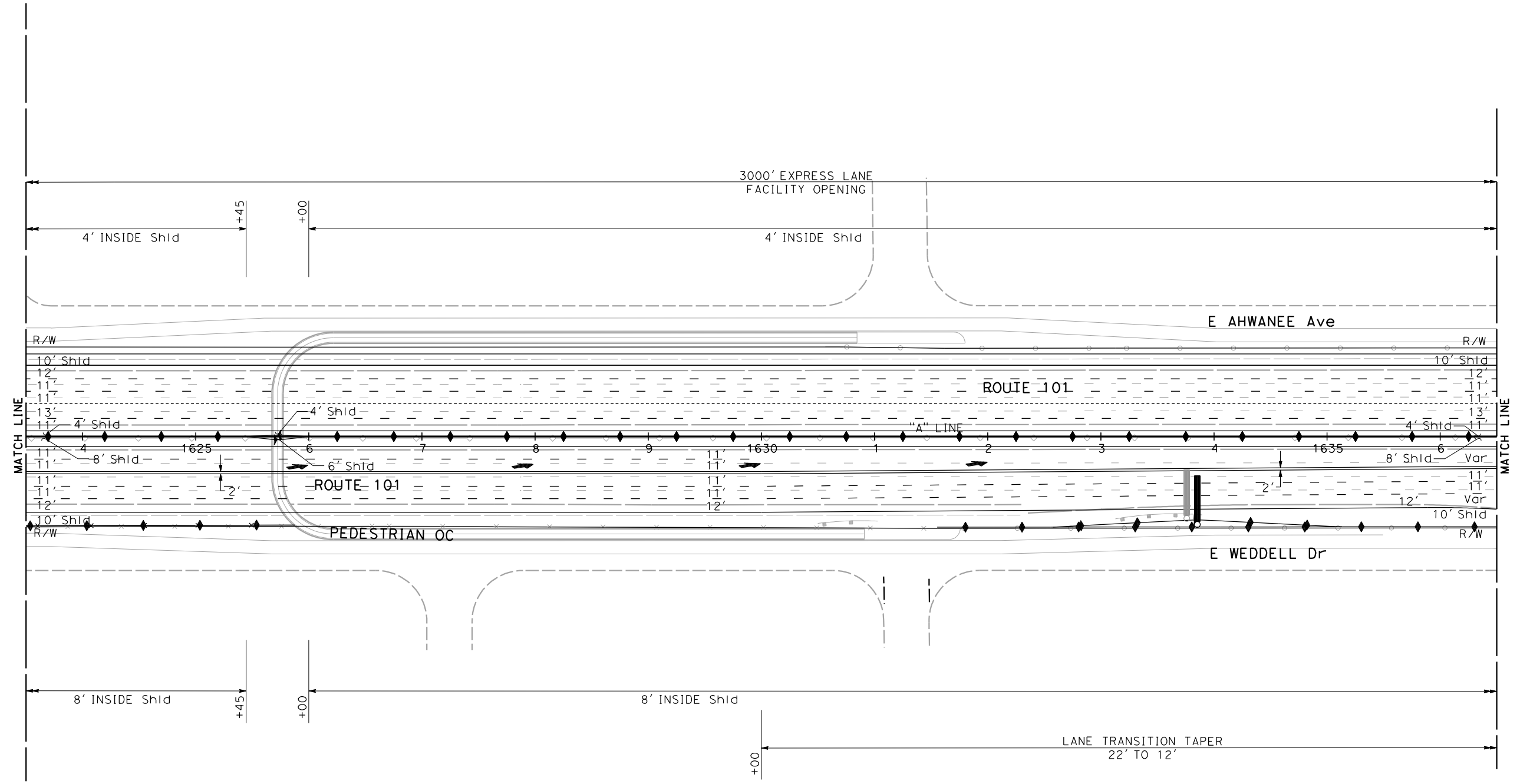
DIST	COUNTY	ROUTE	POST MILES TOTAL PROJECT	SHEET No.	TOTAL SHEETS
4	SCI	101 85	16.00/52.55 23.0/24.1		

REGISTERED CIVIL ENGINEER DATE \_\_\_\_\_  
 PLANS APPROVAL DATE \_\_\_\_\_

THE STATE OF CALIFORNIA OR ITS OFFICERS OR AGENTS SHALL NOT BE RESPONSIBLE FOR THE ACCURACY OR COMPLETENESS OF SCANNED COPIES OF THIS PLAN SHEET.

URS Corporation  
 100 W San Fernando St  
 Suite 200  
 San Jose, CA 95113

Santa Clara Valley  
 Transportation Authority  
 3331 N First Street  
 San Jose, CA 95134




FOR NOTES AND LEGEND  
 SEE SHEET PD-1

**PAVEMENT DELINEATION PLAN**  
 SCALE: 1" = 50'  
**PD-127**

APPROVED FOR PAVEMENT DELINEATION WORK ONLY

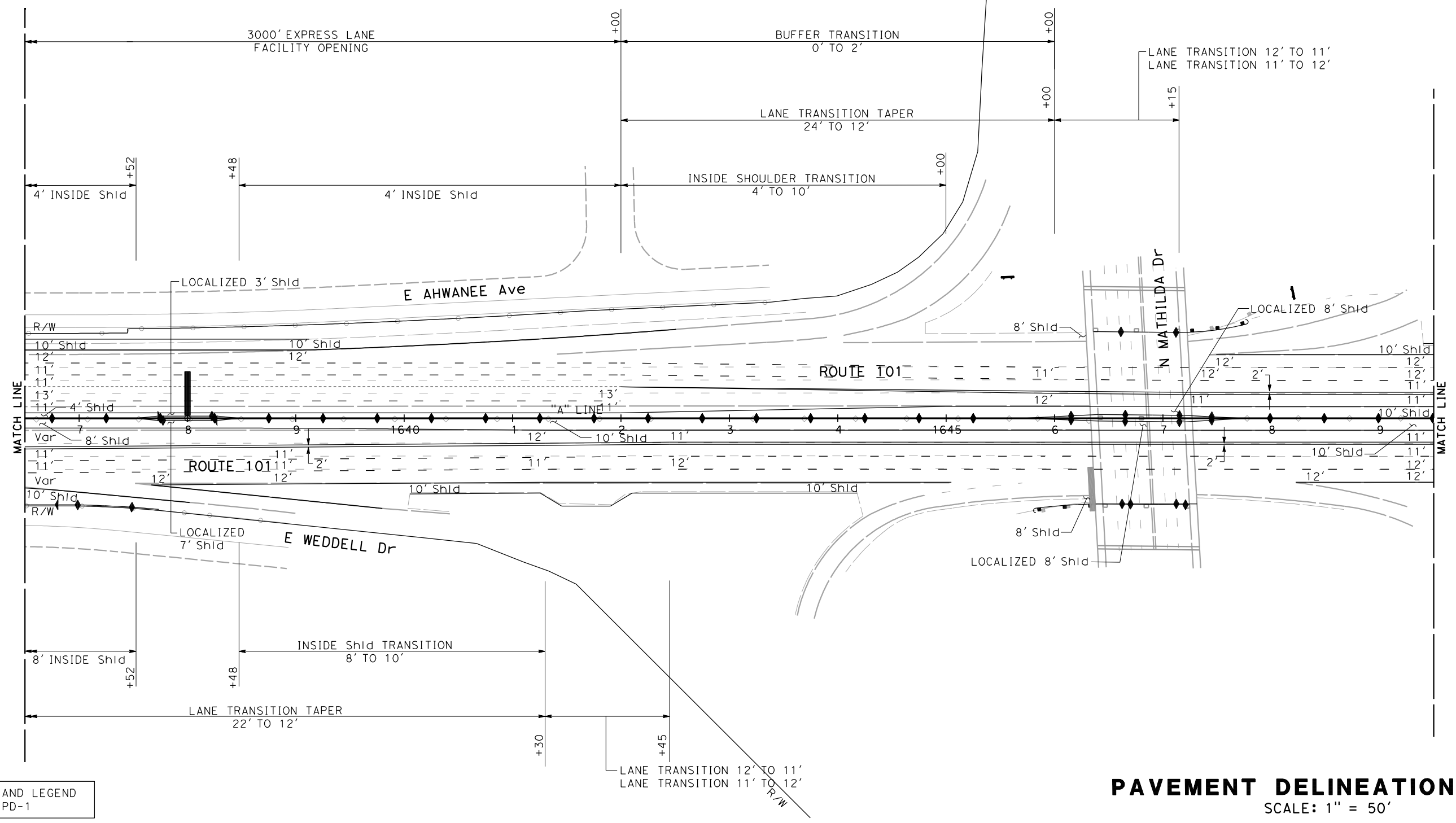
DATE PLOTTED => 10/21/2014  
 TIME PLOTTED => 3:42:02 PM  
 8-14-14



Dist	COUNTY	ROUTE	POST MILES TOTAL PROJECT	SHEET No.	TOTAL SHEETS
4	SCI	101 85	16.00/52.55 23.0/24.1		
REGISTERED CIVIL ENGINEER			DATE		
PLANS APPROVAL DATE					
<small>THE STATE OF CALIFORNIA OR ITS OFFICERS OR AGENTS SHALL NOT BE RESPONSIBLE FOR THE ACCURACY OR COMPLETENESS OF SCANNED COPIES OF THIS PLAN SHEET.</small>					
URS Corporation 100 W San Fernando St Suite 200 San Jose, CA 95113			Santa Clara Valley Transportation Authority 3331 N First Street San Jose, CA 95134		

**NOTE:**  
FOR ACCURATE RIGHT OF WAY DATA, CONTACT  
RIGHT OF WAY ENGINEERING AT THE DISTRICT OFFICE.

# SUNNYVALE




FOR NOTES AND LEGEND  
SEE SHEET PD-1

## PAVEMENT DELINEATION PLAN

SCALE: 1" = 50'

### PD-128

APPROVED FOR PAVEMENT DELINEATION WORK ONLY

STATE OF CALIFORNIA - DEPARTMENT OF TRANSPORTATION	CONSULTANT FUNCTIONAL SUPERVISOR	CALCULATED-DESIGNED BY	LAN HO	REVISED BY
	RAMSEY HISSEN	CHECKED BY	SARAH CHRISTENSEN	DATE REVISED

LAST REVISION      DATE PLOTTED => 10/21/2014      TIME PLOTTED => 3:42:03 PM  
 8-14-14

STATE OF CALIFORNIA - DEPARTMENT OF TRANSPORTATION	CONSULTANT FUNCTIONAL SUPERVISOR	CALCULATED-DESIGNED BY	LAN HO	REVISED BY
EST <b>Caltrans</b>	RAMSEY HISSEN	CHECKED BY	SARAH CHRISTENSEN	DATE REVISED

**NOTE:**  
FOR ACCURATE RIGHT OF WAY DATA, CONTACT  
RIGHT OF WAY ENGINEERING AT THE DISTRICT OFFICE.

Dist	COUNTY	ROUTE	POST MILES TOTAL PROJECT	SHEET No.	TOTAL SHEETS
4	SCI	101 85	16.00/52.55 23.0/24.1		


REGISTERED CIVIL ENGINEER DATE \_\_\_\_\_

PLANS APPROVAL DATE \_\_\_\_\_

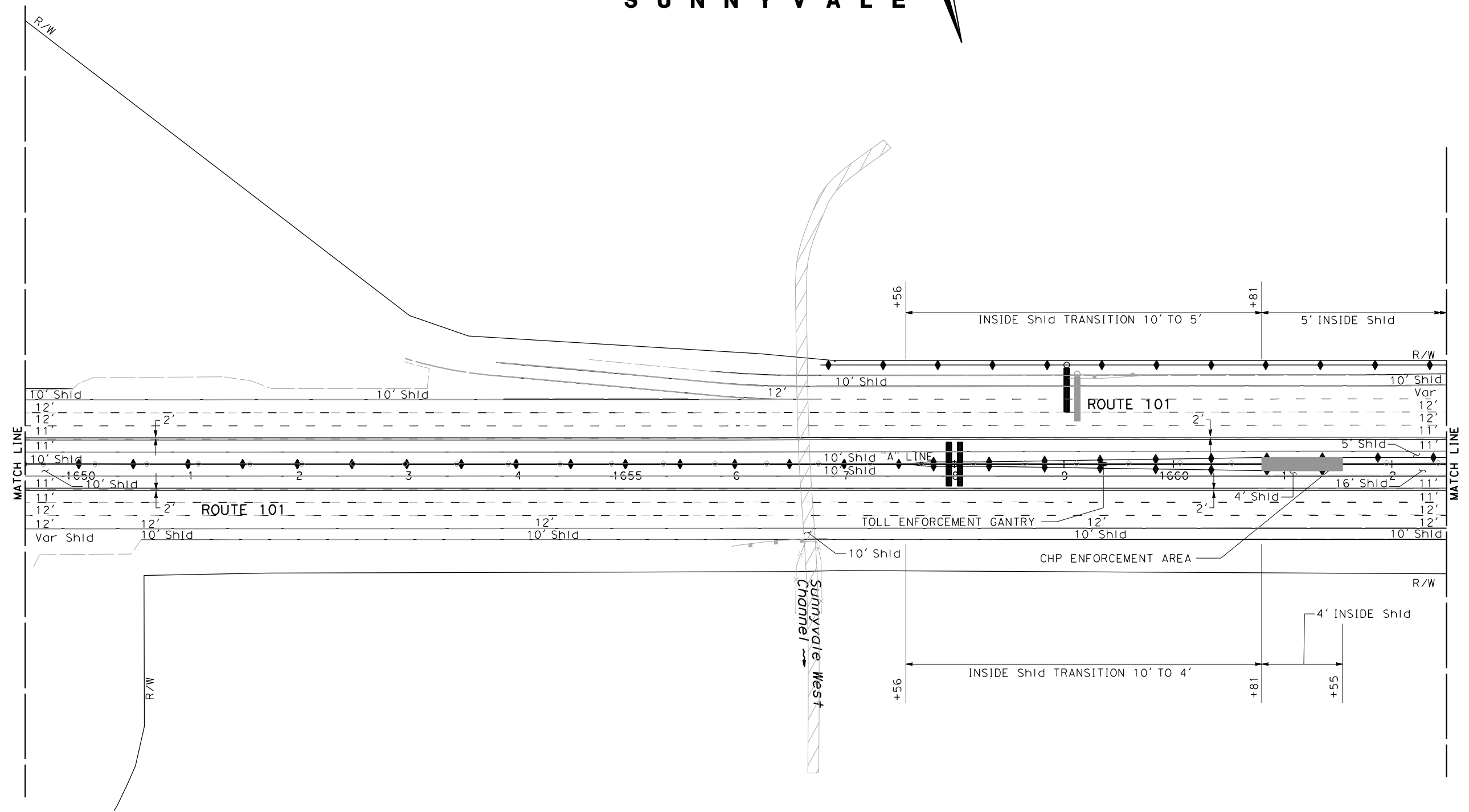
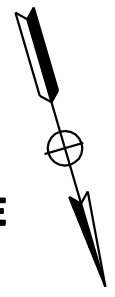
THE STATE OF CALIFORNIA OR ITS OFFICERS OR AGENTS SHALL NOT BE RESPONSIBLE FOR THE ACCURACY OR COMPLETENESS OF SCANNED COPIES OF THIS PLAN SHEET.

URS Corporation  
100 W San Fernando St  
Suite 200  
San Jose, CA 95113

Santa Clara Valley  
Transportation Authority  
3331 N First Street  
San Jose, CA 95134



# SUNNYVALE



FOR NOTES AND LEGEND  
SEE SHEET PD-1

## PAVEMENT DELINEATION PLAN

SCALE: 1" = 50'

### PD-129

APPROVED FOR PAVEMENT DELINEATION WORK ONLY

DATE PLOTTED => 10/21/2014  
TIME PLOTTED => 3:42:05 PM  
8-14-14

STATE OF CALIFORNIA - DEPARTMENT OF TRANSPORTATION  
**Caltrans**  
 CONSULTANT: FUNCTIONAL SUPERVISOR: RAMSEY HISSEN  
 CALCULATED/DESIGNED BY: CHECKED BY: SARAH CHRISTENSEN  
 REVISED BY: DATE REVISED:

**NOTE:**  
 FOR ACCURATE RIGHT OF WAY DATA, CONTACT  
 RIGHT OF WAY ENGINEERING AT THE DISTRICT OFFICE.

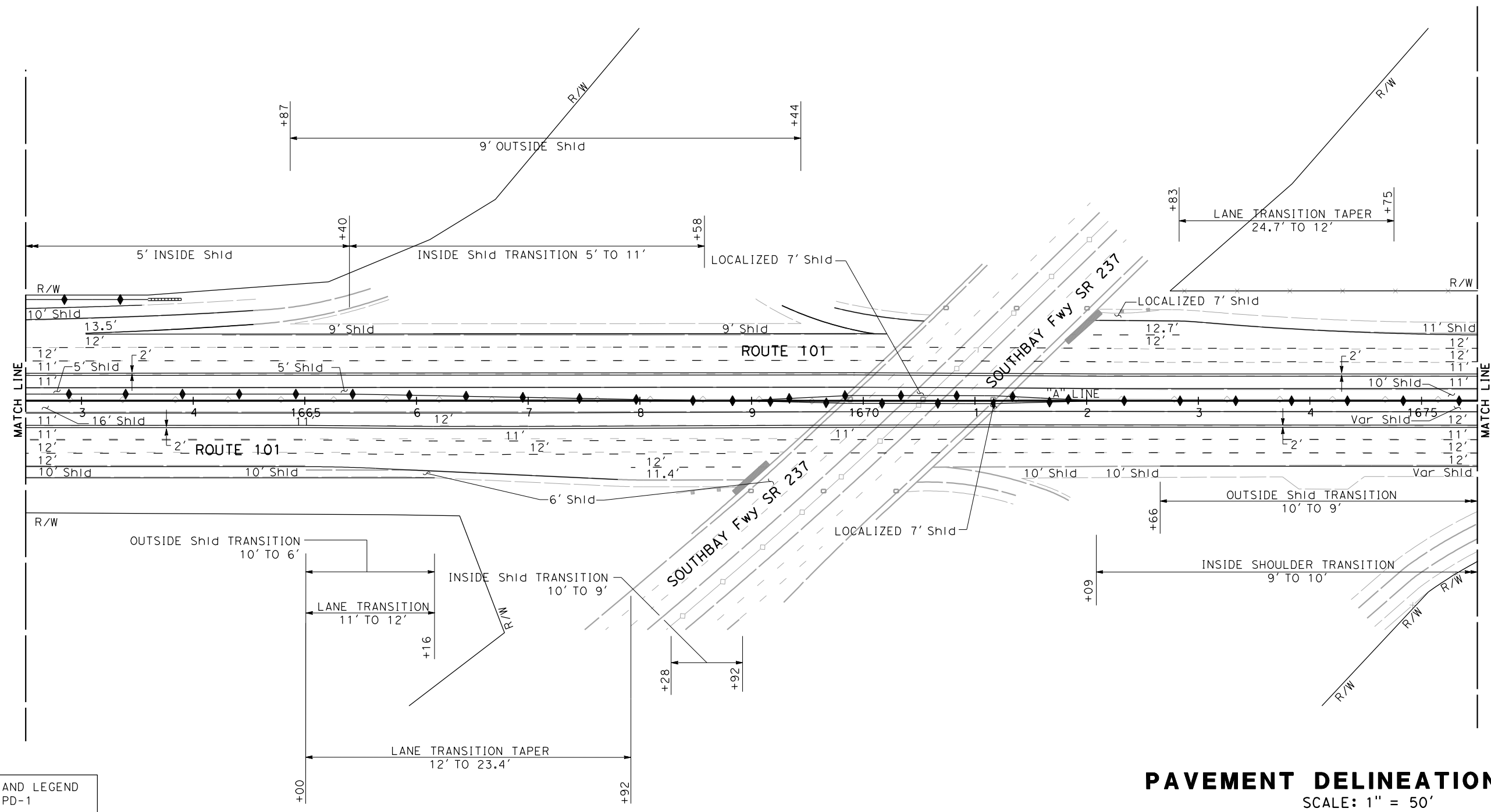
Dist	COUNTY	ROUTE	POST MILES TOTAL PROJECT	SHEET No.	TOTAL SHEETS
4	SCI	101 85	16.00/52.55 23.0/24.1		

REGISTERED CIVIL ENGINEER DATE \_\_\_\_\_  
 PLANS APPROVAL DATE \_\_\_\_\_  
 No. \_\_\_\_\_  
 Exp. \_\_\_\_\_  
 CIVIL  
 STATE OF CALIFORNIA

THE STATE OF CALIFORNIA OR ITS OFFICERS OR AGENTS SHALL NOT BE RESPONSIBLE FOR THE ACCURACY OR COMPLETENESS OF SCANNED COPIES OF THIS PLAN SHEET.

URS Corporation  
 100 W San Fernando St  
 Suite 200  
 San Jose, CA 95113

Santa Clara Valley  
 Transportation Authority  
 3331 N First Street  
 San Jose, CA 95134



FOR NOTES AND LEGEND  
 SEE SHEET PD-1

**PAVEMENT DELINEATION PLAN**  
 SCALE: 1" = 50'  
**PD-130**

APPROVED FOR PAVEMENT DELINEATION WORK ONLY

DATE PLOTTED => 10/21/2014  
 TIME PLOTTED => 3:42:06 PM

STATE OF CALIFORNIA - DEPARTMENT OF TRANSPORTATION  
**Caltrans**  
 CONSULTANT - FUNCTIONAL SUPERVISOR: RAMSEY HISSEN  
 CHECKED BY: SARAH CHRISTENSEN  
 DESIGNED BY: [blank]  
 REVISIONS: [blank]

**NOTE:**  
 FOR ACCURATE RIGHT OF WAY DATA, CONTACT  
 RIGHT OF WAY ENGINEERING AT THE DISTRICT OFFICE.

Dist	COUNTY	ROUTE	POST MILES TOTAL PROJECT	SHEET No.	TOTAL SHEETS
4	SCI	101 85	16.00/52.55 23.0/24.1		

REGISTERED CIVIL ENGINEER DATE \_\_\_\_\_

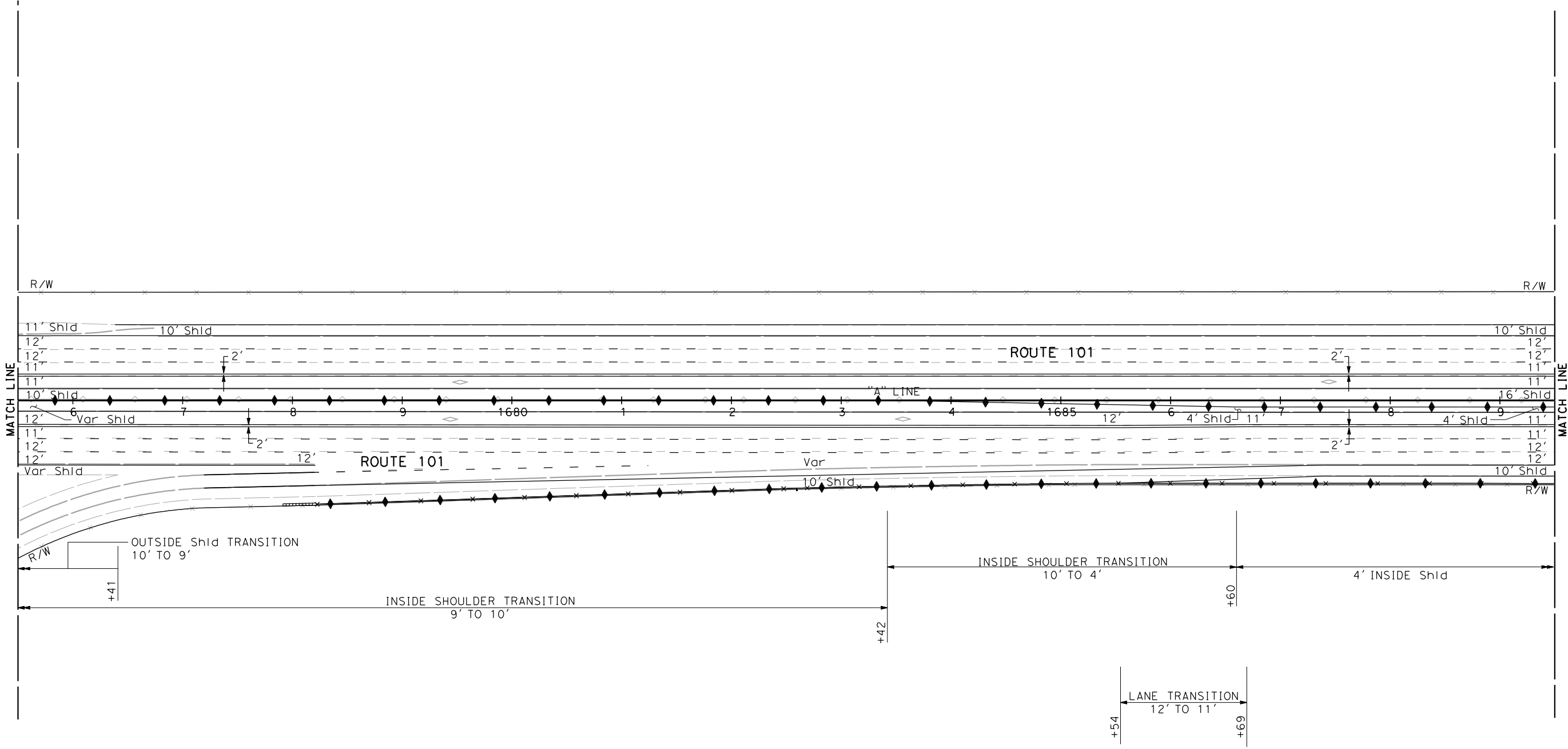
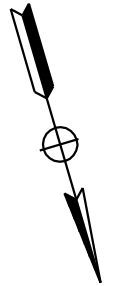
PLANS APPROVAL DATE \_\_\_\_\_

THE STATE OF CALIFORNIA OR ITS OFFICERS OR AGENTS SHALL NOT BE RESPONSIBLE FOR THE ACCURACY OR COMPLETENESS OF SCANNED COPIES OF THIS PLAN SHEET.

URS Corporation  
 100 W San Fernando St  
 Suite 200  
 San Jose, CA 95113

Santa Clara Valley  
 Transportation Authority  
 3331 N First Street  
 San Jose, CA 95134

# SUNNYVALE



FOR NOTES AND LEGEND  
 SEE SHEET PD-1

## PAVEMENT DELINEATION PLAN

SCALE: 1" = 50'

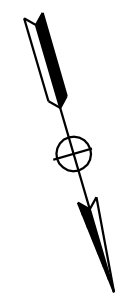
### PD-131

APPROVED FOR PAVEMENT DELINEATION WORK ONLY

STATE OF CALIFORNIA - DEPARTMENT OF TRANSPORTATION  
**Caltrans**  
 CONSULTANT FUNCTIONAL SUPERVISOR: RAMSEY HISSEN  
 CHECKED BY: SARAH CHRISTENSEN  
 DESIGNED BY: LAN HO  
 REVISIONS: REVISED BY: DATE REVISIONS: DATE

**NOTE:**  
 FOR ACCURATE RIGHT OF WAY DATA, CONTACT  
 RIGHT OF WAY ENGINEERING AT THE DISTRICT OFFICE.

# SUNNYVALE



Dist	COUNTY	ROUTE	POST MILES TOTAL PROJECT	SHEET No.	TOTAL SHEETS
4	SCI	101 85	16.00/52.55 23.0/24.1		

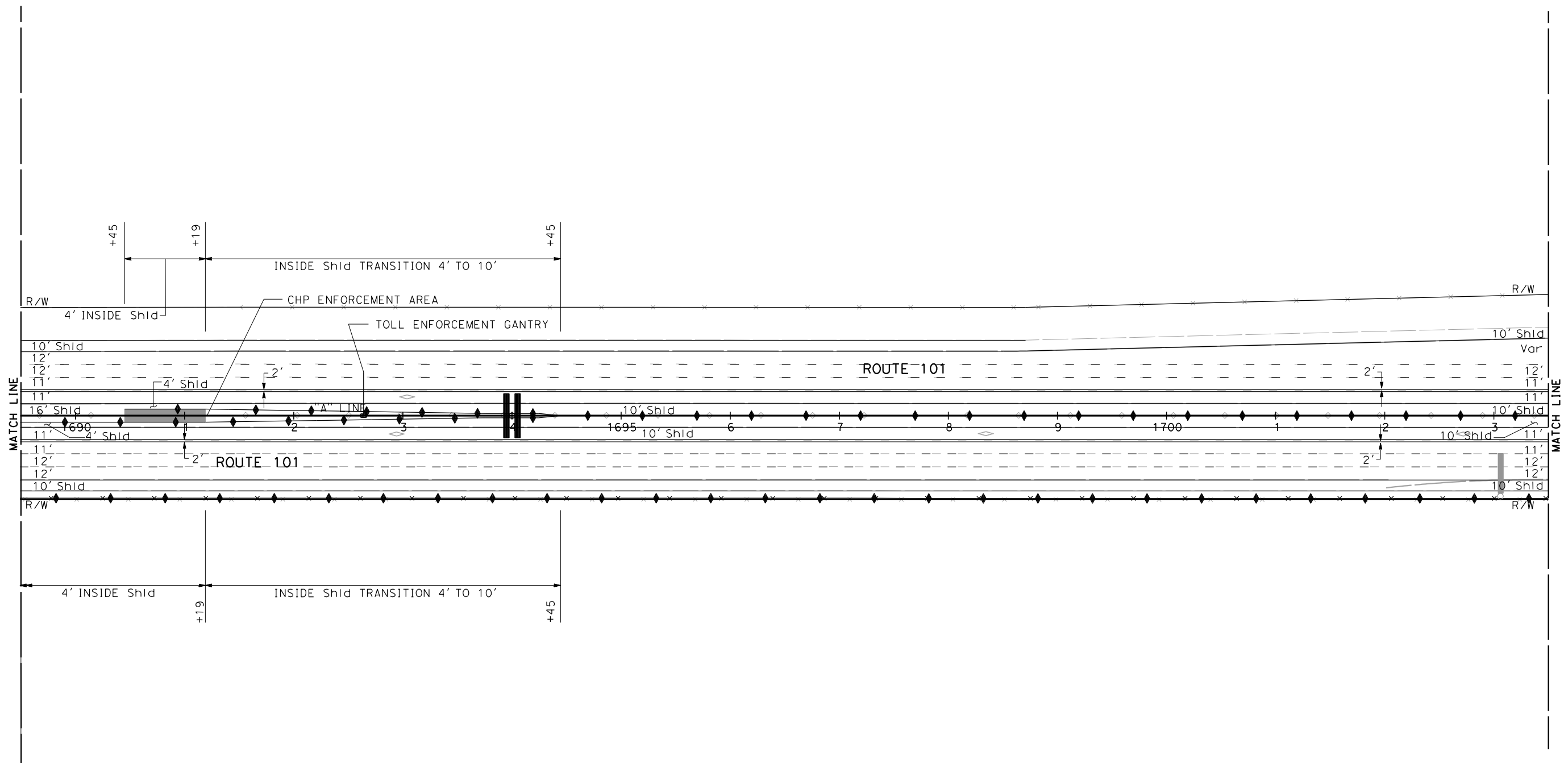
  

REGISTERED CIVIL ENGINEER	DATE
PLANS APPROVAL DATE	

THE STATE OF CALIFORNIA OR ITS OFFICERS OR AGENTS SHALL NOT BE RESPONSIBLE FOR THE ACCURACY OR COMPLETENESS OF SCANNED COPIES OF THIS PLAN SHEET.

URS Corporation 100 W San Fernando St Suite 200 San Jose, CA 95113	Santa Clara Valley Transportation Authority 3331 N First Street San Jose, CA 95134
---	---



FOR NOTES AND LEGEND  
 SEE SHEET PD-1

## PAVEMENT DELINEATION PLAN

SCALE: 1" = 50'

### PD-132

APPROVED FOR PAVEMENT DELINEATION WORK ONLY

DATE PLOTTED => 10/21/2014  
 TIME PLOTTED => 3:42:09 PM

**NOTE:**  
FOR ACCURATE RIGHT OF WAY DATA, CONTACT  
RIGHT OF WAY ENGINEERING AT THE DISTRICT OFFICE.

# MOUNTAIN VIEW



Dist	COUNTY	ROUTE	POST MILES TOTAL PROJECT	SHEET No.	TOTAL SHEETS
4	SCI	101 85	16.00/52.55 23.0/24.1		

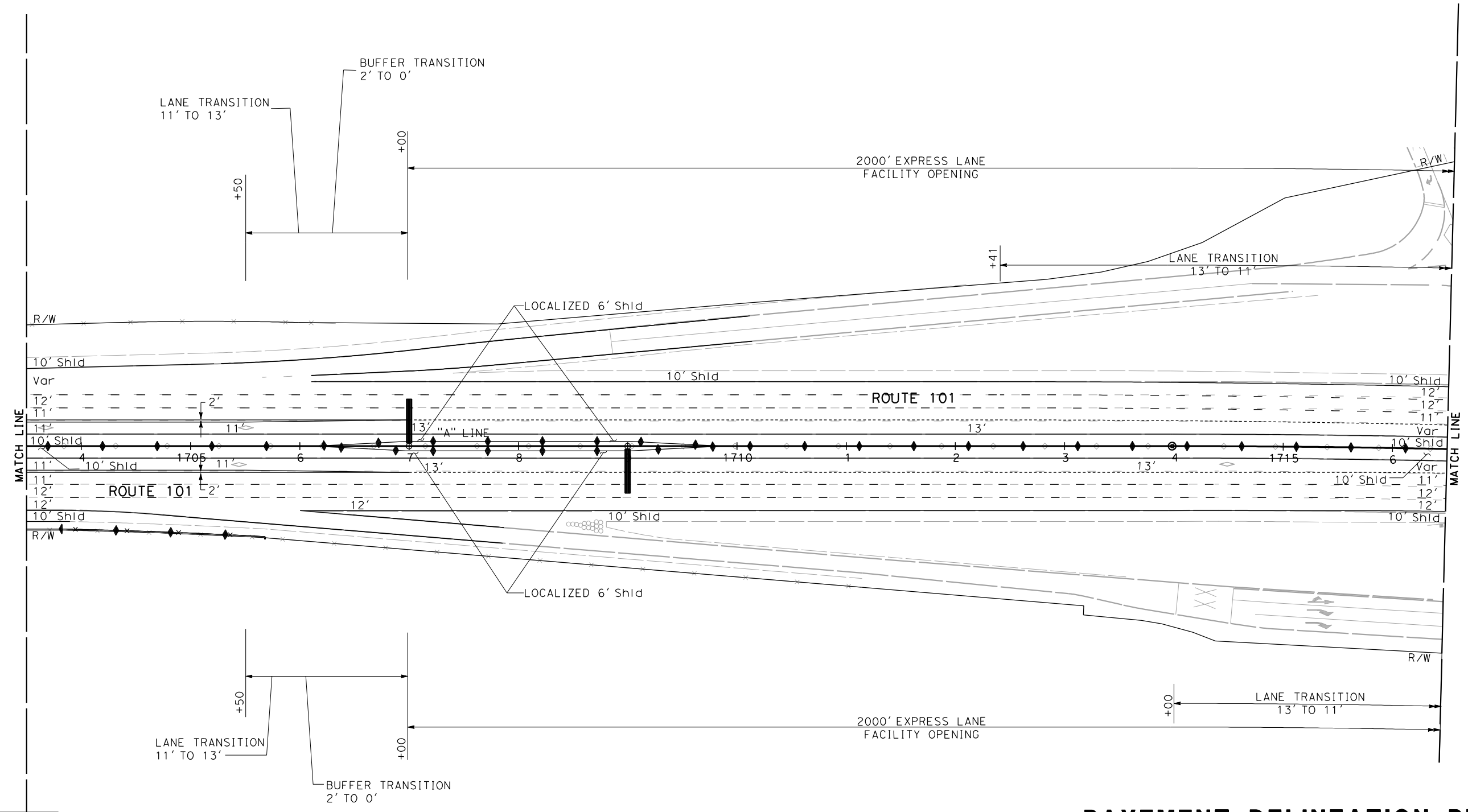
  

REGISTERED CIVIL ENGINEER	DATE
PLANS APPROVAL DATE	

THE STATE OF CALIFORNIA OR ITS OFFICERS OR AGENTS SHALL NOT BE RESPONSIBLE FOR THE ACCURACY OR COMPLETENESS OF SCANNED COPIES OF THIS PLAN SHEET.

URS Corporation 100 W San Fernando St Suite 200 San Jose, CA 95113	Santa Clara Valley Transportation Authority 3331 N First Street San Jose, CA 95134
---	---



FOR NOTES AND LEGEND  
SEE SHEET PD-1

## PAVEMENT DELINEATION PLAN

SCALE: 1" = 50'

### PD-133

APPROVED FOR PAVEMENT DELINEATION WORK ONLY

Dist	COUNTY	ROUTE	POST MILES TOTAL PROJECT	SHEET No.	TOTAL SHEETS
4	SCI	101 85	16.00/52.55 23.0/24.1		

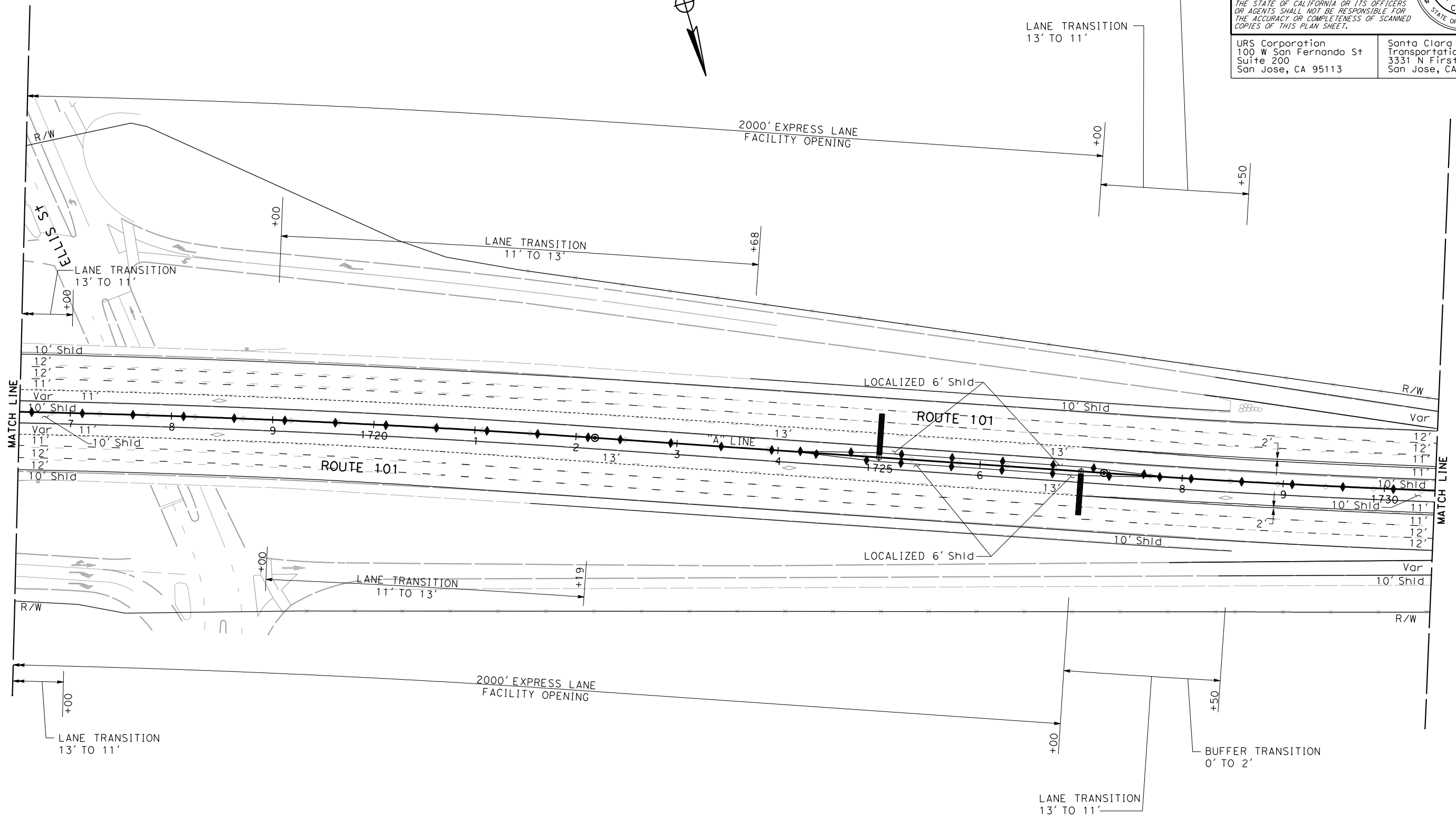
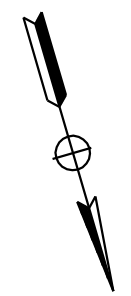
REGISTERED CIVIL ENGINEER	DATE
PLANS APPROVAL DATE	

URS Corporation 100 W San Fernando St Suite 200 San Jose, CA 95113	Santa Clara Valley Transportation Authority 3331 N First Street San Jose, CA 95134
---	---

**NOTE:**  
FOR ACCURATE RIGHT OF WAY DATA, CONTACT  
RIGHT OF WAY ENGINEERING AT THE DISTRICT OFFICE.

# MOUNTAIN VIEW



STATE OF CALIFORNIA - DEPARTMENT OF TRANSPORTATION	CONSULTANT	FUNCTIONAL SUPERVISOR	CALCULATED-DESIGNED BY	LAN HO	REVISED BY
<b>Caltrans</b>	RAMSEY HESSEN	RAMSEY HESSEN	CHECKED BY	SARAH CHRISTENSEN	DATE REVISED

FOR NOTES AND LEGEND  
SEE SHEET PD-1

## PAVEMENT DELINEATION PLAN

SCALE: 1" = 50'

### PD-134

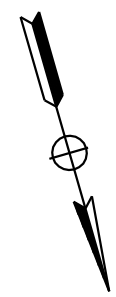
APPROVED FOR PAVEMENT DELINEATION WORK ONLY

DATE PLOTTED => 10/21/2014  
TIME PLOTTED => 3:42:11 PM  
LAST REVISION 8-14-14

STATE OF CALIFORNIA - DEPARTMENT OF TRANSPORTATION  
**Caltrans**  
 CONSULTANT FUNCTIONAL SUPERVISOR: RAMSEY HISSEN  
 CALCULATED-DESIGNED BY: CHECKED BY:  
 LAN HO: SARAH CHRISTENSEN  
 REVISED BY: DATE REVISED:

**NOTE:**  
 FOR ACCURATE RIGHT OF WAY DATA, CONTACT  
 RIGHT OF WAY ENGINEERING AT THE DISTRICT OFFICE.

# MOUNTAIN VIEW



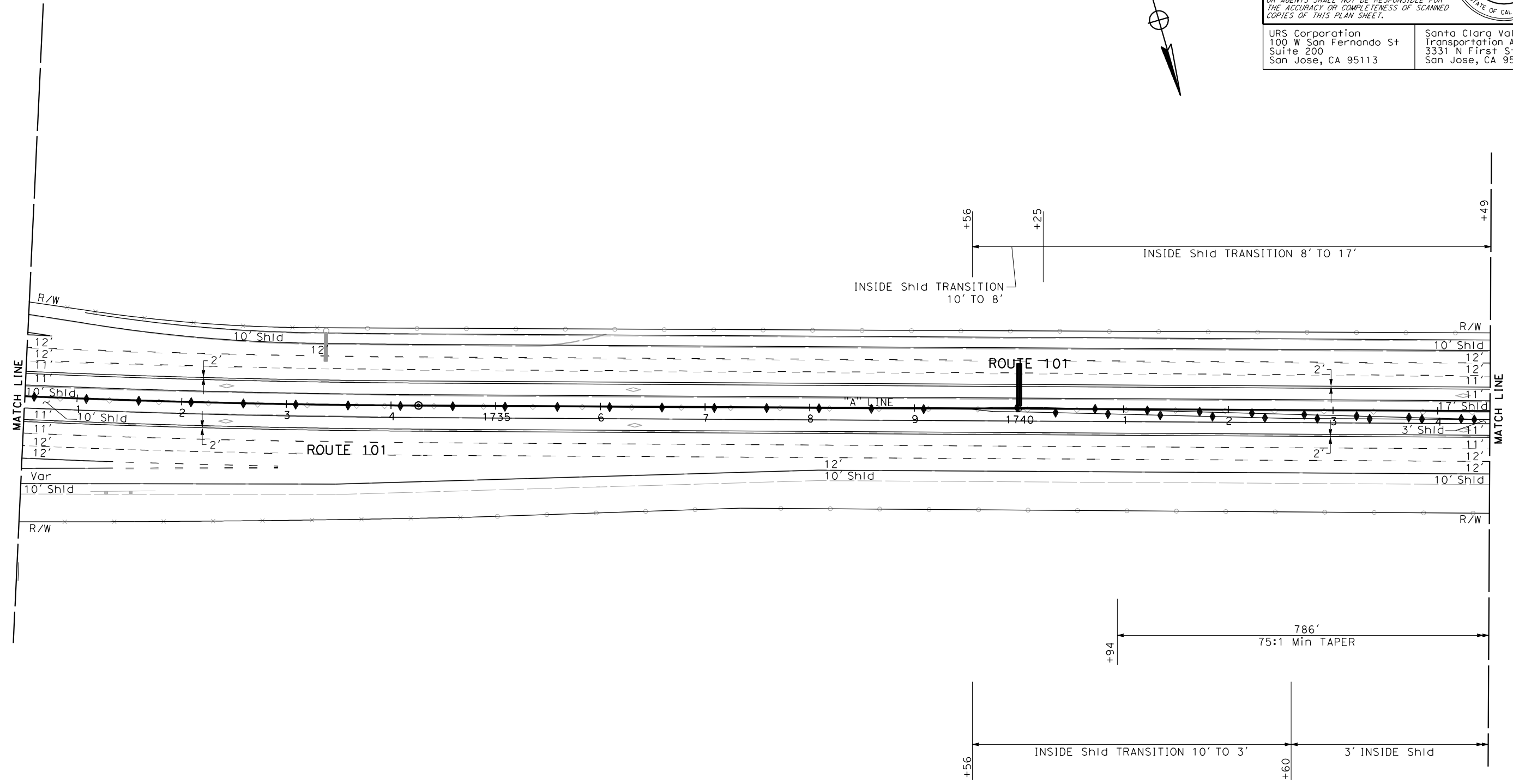
Dist	COUNTY	ROUTE	POST MILES TOTAL PROJECT	SHEET No.	TOTAL SHEETS
4	SCI	101 85	16.00/52.55 23.0/24.1		

REGISTERED CIVIL ENGINEER	DATE
PLANS APPROVAL DATE	

URS Corporation 100 W San Fernando St Suite 200 San Jose, CA 95113	Santa Clara Valley Transportation Authority 3331 N First Street San Jose, CA 95134
---	---



FOR NOTES AND LEGEND  
 SEE SHEET PD-1

## PAVEMENT DELINEATION PLAN

SCALE: 1" = 50'

### PD-135

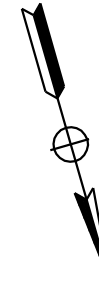
APPROVED FOR PAVEMENT DELINEATION WORK ONLY

DATE PLOTTED => 10/21/2014  
 TIME PLOTTED => 3:42:13 PM  
 8-14-14  
 LAST REVISION



**NOTE:**  
FOR ACCURATE RIGHT OF WAY DATA, CONTACT  
RIGHT OF WAY ENGINEERING AT THE DISTRICT OFFICE.

# MOUNTAIN VIEW



Dist	COUNTY	ROUTE	POST MILES TOTAL PROJECT	SHEET No.	TOTAL SHEETS
4	SCI	101 85	16.00/52.55 23.0/24.1		

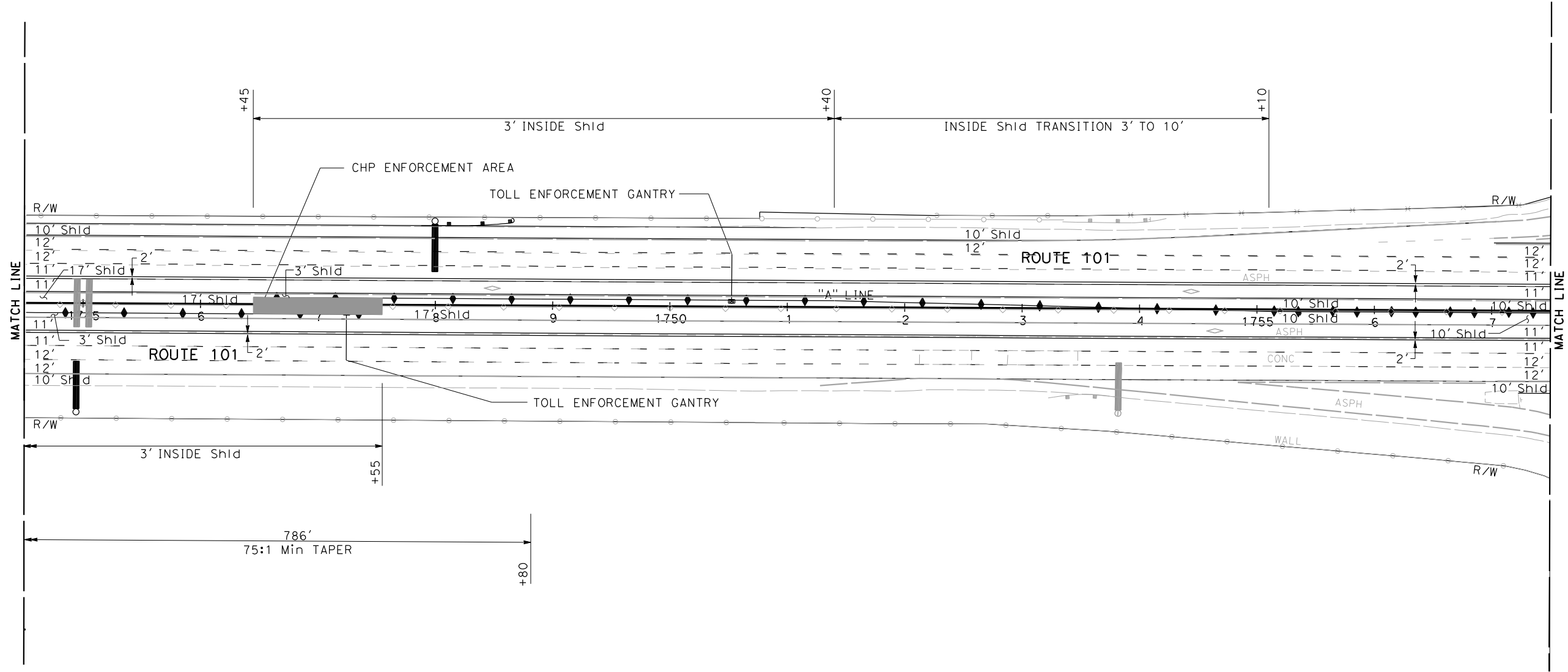
  

REGISTERED CIVIL ENGINEER	DATE
PLANS APPROVAL DATE	

THE STATE OF CALIFORNIA OR ITS OFFICERS OR AGENTS SHALL NOT BE RESPONSIBLE FOR THE ACCURACY OR COMPLETENESS OF SCANNED COPIES OF THIS PLAN SHEET.

URS Corporation 100 W San Fernando St Suite 200 San Jose, CA 95113	Santa Clara Valley Transportation Authority 3331 N First Street San Jose, CA 95134
---	---



STATE OF CALIFORNIA - DEPARTMENT OF TRANSPORTATION	LAN HO	REVISOR	DESIGNED BY	CHECKED BY	CONSULTANT SUPERVISOR	FUNCTIONAL SUPERVISOR	TRANSPORTATION
<b>Caltrans</b>	SARAH CHRISTENSEN				RAMSEY HISSEN		

FOR NOTES AND LEGEND  
SEE SHEET PD-1

## PAVEMENT DELINEATION PLAN

SCALE: 1" = 50'


### PD-136

APPROVED FOR PAVEMENT DELINEATION WORK ONLY

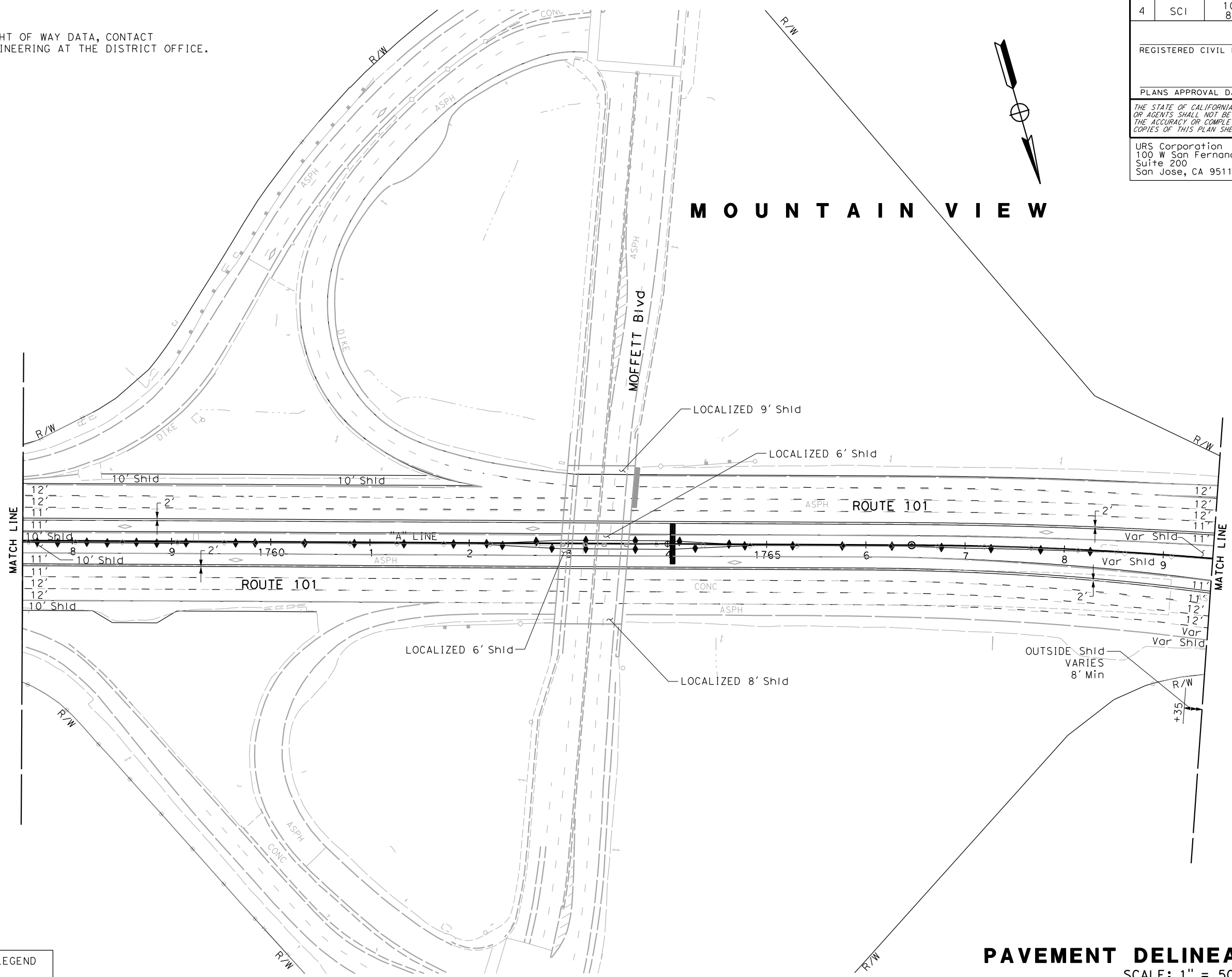
LAST REVISION 8-14-14  
 DATE PLOTTED => 10/21/2014  
 TIME PLOTTED => 3:42:14 PM

**NOTE:**  
FOR ACCURATE RIGHT OF WAY DATA, CONTACT  
RIGHT OF WAY ENGINEERING AT THE DISTRICT OFFICE.

Dist	COUNTY	ROUTE	POST MILES TOTAL PROJECT	SHEET No.	TOTAL SHEETS
4	SCI	101 85	16.00/52.55 23.0/24.1		
REGISTERED CIVIL ENGINEER			DATE		
PLANS APPROVAL DATE					
<small>THE STATE OF CALIFORNIA OR ITS OFFICERS OR AGENTS SHALL NOT BE RESPONSIBLE FOR THE ACCURACY OR COMPLETENESS OF SCANNED COPIES OF THIS PLAN SHEET.</small>					
URS Corporation 100 W San Fernando St Suite 200 San Jose, CA 95113			Santa Clara Valley Transportation Authority 3331 N First Street San Jose, CA 95134		



# MOUNTAIN VIEW



STATE OF CALIFORNIA - DEPARTMENT OF TRANSPORTATION	DESIGNED BY	REVISOR	DATE
	DESIGNED BY	REVISOR	DATE
	CHECKED BY	REVISOR	DATE
CONSULTANT	FUNCTIONAL SUPERVISOR		
RAMSEY HISSEN			
LAN HO	SARAH CHRISTENSEN		

FOR NOTES AND LEGEND  
SEE SHEET PD-1

## PAVEMENT DELINEATION PLAN

SCALE: 1" = 50'

### PD-137

APPROVED FOR PAVEMENT DELINEATION WORK ONLY

LAST REVISION      DATE PLOTTED => 10/21/2014      TIME PLOTTED => 3:42:15 PM  
 8-14-14

**NOTE:**

FOR ACCURATE RIGHT OF WAY DATA, CONTACT  
RIGHT OF WAY ENGINEERING AT THE DISTRICT OFFICE.

Dist	COUNTY	ROUTE	POST MILES TOTAL PROJECT	SHEET No.	TOTAL SHEETS
4	SCI	101 85	16.00/52.55 23.0/24.1		

REGISTERED CIVIL ENGINEER DATE



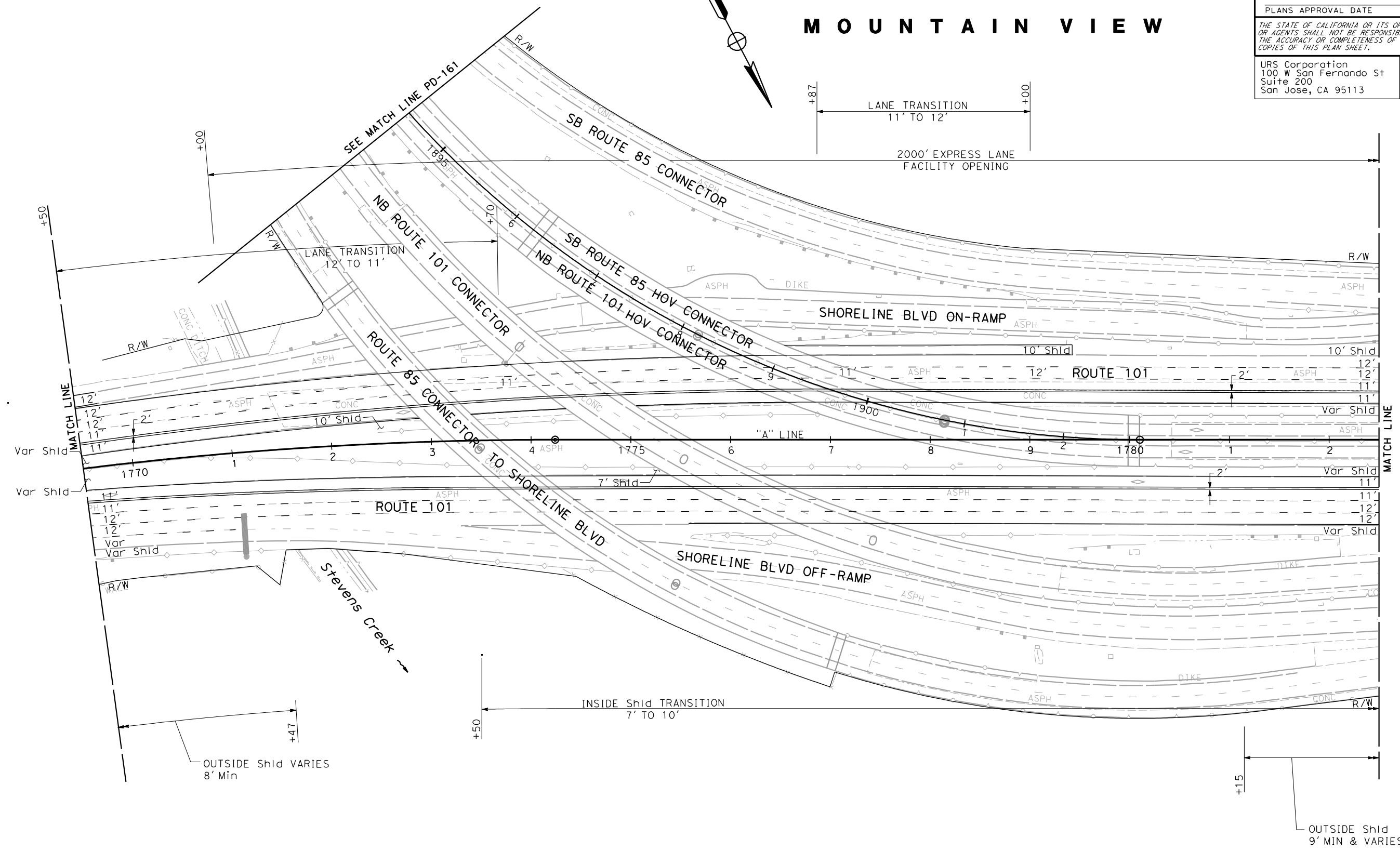
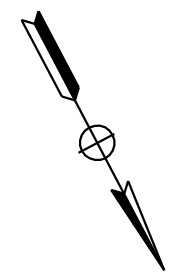
PLANS APPROVAL DATE

THE STATE OF CALIFORNIA OR ITS OFFICERS OR AGENTS SHALL NOT BE RESPONSIBLE FOR THE ACCURACY OR COMPLETENESS OF SCANNED COPIES OF THIS PLAN SHEET.

URS Corporation  
100 W San Fernando St  
Suite 200  
San Jose, CA 95113

Santa Clara Valley  
Transportation Authority  
3331 N First Street  
San Jose, CA 95134

# MOUNTAIN VIEW



FOR NOTES AND LEGEND  
SEE SHEET PD-1

## PAVEMENT DELINEATION PLAN

SCALE: 1" = 50'

### PD-138

APPROVED FOR PAVEMENT DELINEATION WORK ONLY

STATE OF CALIFORNIA - DEPARTMENT OF TRANSPORTATION  
**Caltrans**

BORDER LAST REVISED 7/2/2010

USERNAME => ernie\_garnica  
DGN FILE => ... \0400026710na138.dgn

RELATIVE BORDER SCALE IS IN INCHES

UNIT xxxx

PROJECT NUMBER & PHASE

04000026710

DATE PLOTTED => 10/21/2014  
TIME PLOTTED => 3:42:17 PM  
8-14-14

**NOTE:**

FOR ACCURATE RIGHT OF WAY DATA, CONTACT  
RIGHT OF WAY ENGINEERING AT THE DISTRICT OFFICE.

**MOUNTAIN VIEW**

Dist	COUNTY	ROUTE	POST MILES TOTAL PROJECT	SHEET No.	TOTAL SHEETS
4	SCI	101 85	16.00/52.55 23.0/24.1		

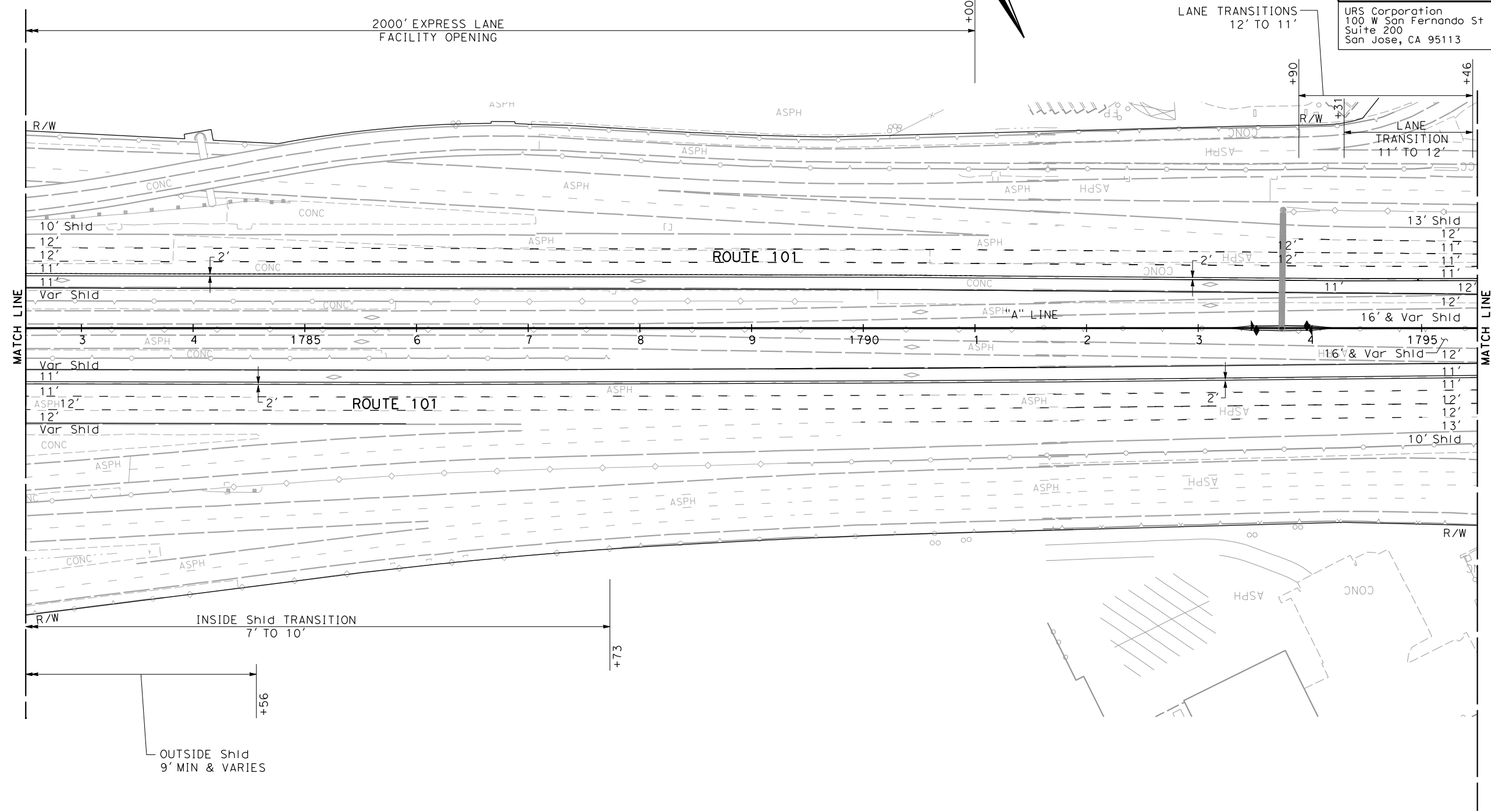
REGISTERED CIVIL ENGINEER DATE \_\_\_\_\_

PLANS APPROVAL DATE \_\_\_\_\_

THE STATE OF CALIFORNIA OR ITS OFFICERS  
OR AGENTS SHALL NOT BE RESPONSIBLE FOR  
THE ACCURACY OR COMPLETENESS OF SCANNED  
COPIES OF THIS PLAN SHEET.

URS Corporation  
100 W San Fernando St  
Suite 200  
San Jose, CA 95113

Santa Clara Valley  
Transportation Authority  
3331 N First Street  
San Jose, CA 95134



FOR NOTES AND LEGEND  
SEE SHEET PD-1

**PAVEMENT DELINEATION PLAN**  
SCALE: 1" = 50'  
**PD-139**

APPROVED FOR PAVEMENT DELINEATION WORK ONLY

STATE OF CALIFORNIA - DEPARTMENT OF TRANSPORTATION	REVISOR	DATE
	LAN HO	DATE
	REVISOR	DATE
CONSULTANT FUNCTIONAL SUPERVISOR	CHECKED BY	DATE
RAMSEY HISSEN	SARAH CHRISTENSEN	
CALCULATED-DESIGNED BY	CHECKED BY	DATE

DATE PLOTTED => 10/21/2014  
TIME PLOTTED => 3:42:19 PM

STATE OF CALIFORNIA - DEPARTMENT OF TRANSPORTATION  
**Caltrans**  
 CONSULTANT FUNCTIONAL SUPERVISOR: RAMSEY HISSEN  
 CHECKED BY: SARAH CHRISTENSEN  
 DESIGNED BY: SARAH CHRISTENSEN  
 REVISED BY: \_\_\_\_\_ DATE REVISED: \_\_\_\_\_

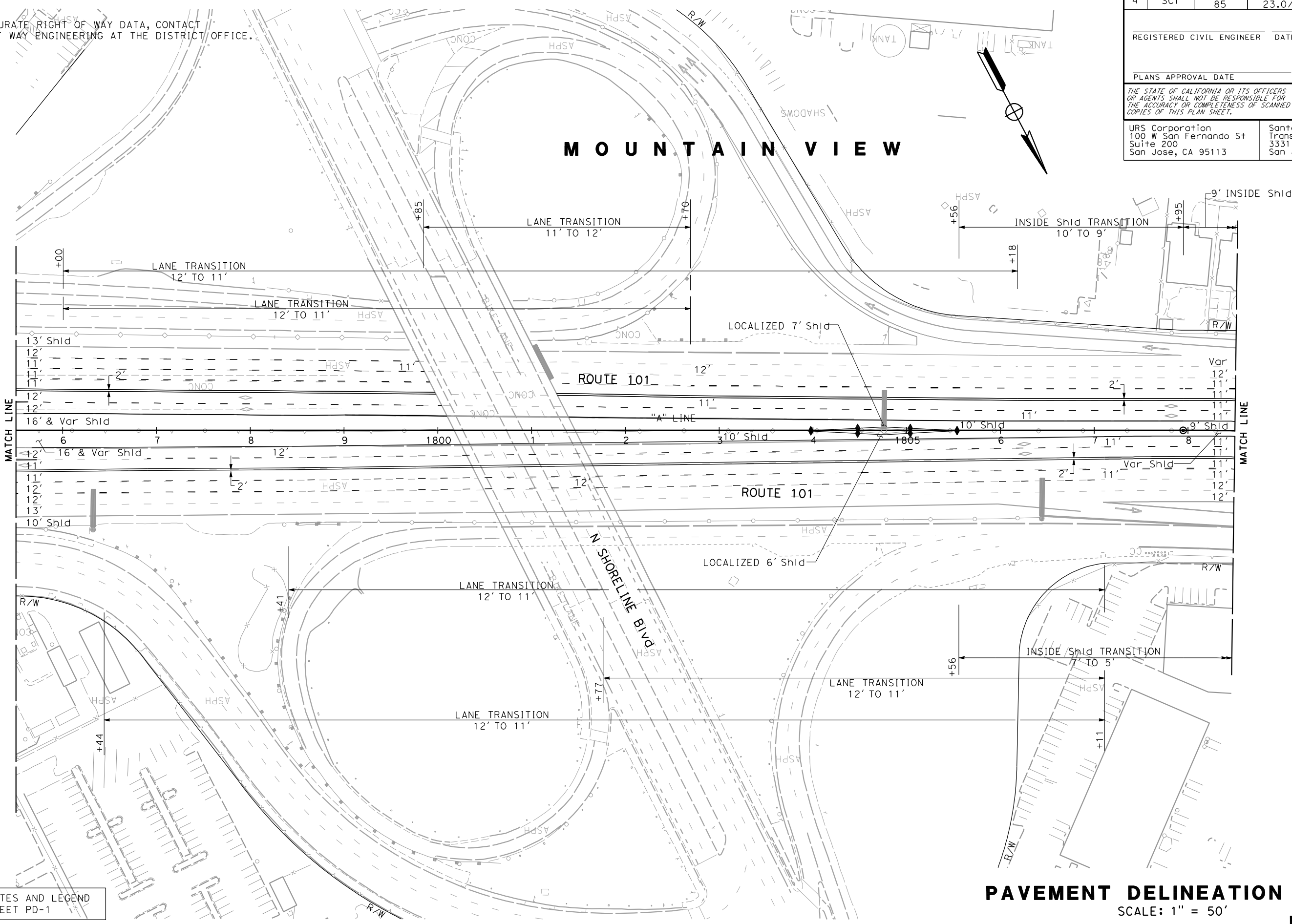
**NOTE:**  
 FOR ACCURATE RIGHT OF WAY DATA, CONTACT  
 RIGHT OF WAY ENGINEERING AT THE DISTRICT OFFICE.

Dist	COUNTY	ROUTE	POST MILES TOTAL PROJECT	SHEET No.	TOTAL SHEETS
4	SCI	101 85	16.00/52.55 23.0/24.1		

REGISTERED CIVIL ENGINEER DATE \_\_\_\_\_  
 PLANS APPROVAL DATE \_\_\_\_\_  
 THE STATE OF CALIFORNIA OR ITS OFFICERS OR AGENTS SHALL NOT BE RESPONSIBLE FOR THE ACCURACY OR COMPLETENESS OF SCANNED COPIES OF THIS PLAN SHEET.

URS Corporation  
 100 W San Fernando St  
 Suite 200  
 San Jose, CA 95113

Santa Clara Valley Transportation Authority  
 3331 N First Street  
 San Jose, CA 95134



FOR NOTES AND LEGEND  
 SEE SHEET PD-1

**PAVEMENT DELINEATION PLAN**  
 SCALE: 1" = 50'  
**PD-140**

APPROVED FOR PAVEMENT DELINEATION WORK ONLY

LAST REVISION DATE PLOTTED => 10/21/2014  
 8-14-14 TIME PLOTTED => 3:42:21 PM

**NOTE:**  
FOR ACCURATE RIGHT OF WAY DATA, CONTACT  
RIGHT OF WAY ENGINEERING AT THE DISTRICT OFFICE.

Dist	COUNTY	ROUTE	POST MILES TOTAL PROJECT	SHEET No.	TOTAL SHEETS
4	SCI	101 85	16.00/52.55 23.0/24.1		

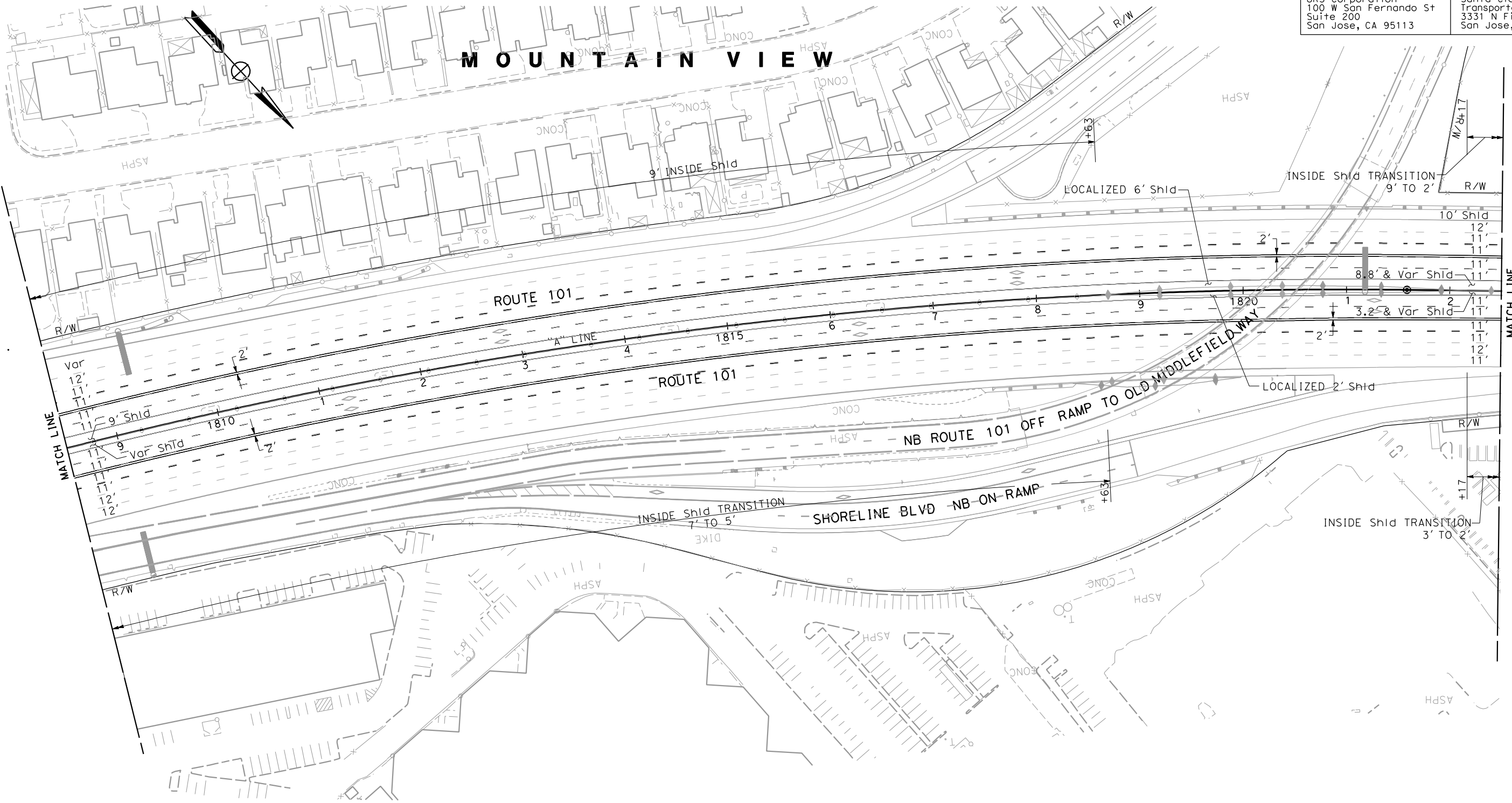
  

REGISTERED CIVIL ENGINEER	DATE
PLANS APPROVAL DATE	

THE STATE OF CALIFORNIA OR ITS OFFICERS OR AGENTS SHALL NOT BE RESPONSIBLE FOR THE ACCURACY OR COMPLETENESS OF SCANNED COPIES OF THIS PLAN SHEET.

URS Corporation 100 W San Fernando St Suite 200 San Jose, CA 95113	Santa Clara Valley Transportation Authority 3331 N First Street San Jose, CA 95134
---	---



STATE OF CALIFORNIA - DEPARTMENT OF TRANSPORTATION	CONSULTANT FUNCTIONAL SUPERVISOR	CALCULATED-DESIGNED BY	LAN HO	REVISED BY
<b>Caltrans</b>	RAMSEY HISSSEN	CHECKED BY	SARAH CHRISTENSEN	DATE REVISED

FOR NOTES AND LEGEND  
SEE SHEET PD-1

**PAVEMENT DELINEATION PLAN**  
SCALE: 1" = 50'  
**PD-141**

APPROVED FOR PAVEMENT DELINEATION WORK ONLY

DATE PLOTTED => 10/21/2014  
TIME PLOTTED => 3:42:22 PM  
8-14-14

STATE OF CALIFORNIA - DEPARTMENT OF TRANSPORTATION  
**Caltrans**  
 CONSULTANT FUNCTIONAL SUPERVISOR: RAMSEY HISSSEN  
 CALCULATED/DESIGNED BY: CHECKED BY:  
 LAN HO: SARAH CHRISTENSEN  
 REVISED BY: DATE REVISED:

**NOTE:**  
 FOR ACCURATE RIGHT OF WAY DATA, CONTACT  
 RIGHT OF WAY ENGINEERING AT THE DISTRICT OFFICE.

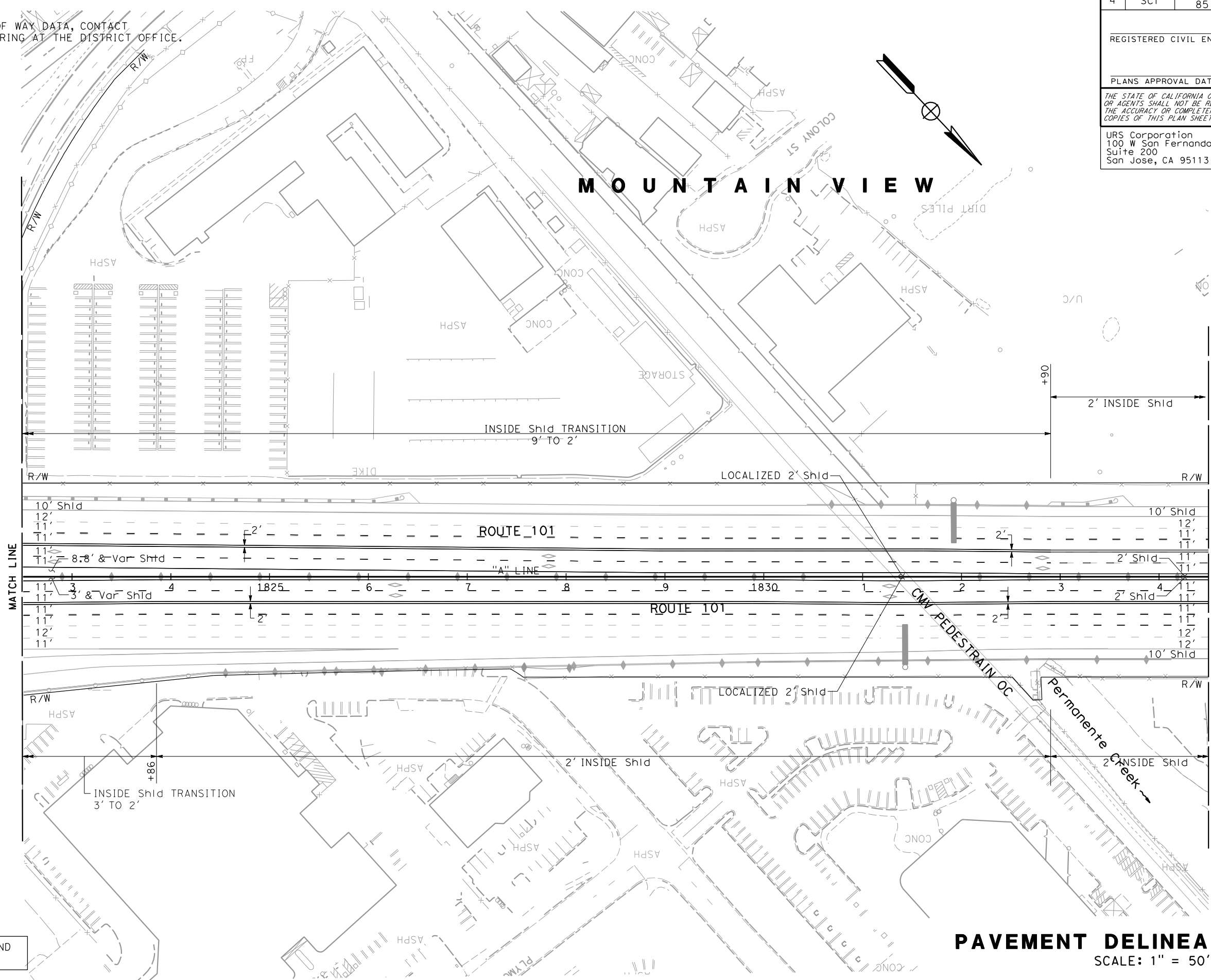
Dist	COUNTY	ROUTE	POST MILES TOTAL PROJECT	SHEET No.	TOTAL SHEETS
4	SCI	101 85	16.00/52.55 23.0/24.1		

REGISTERED CIVIL ENGINEER DATE \_\_\_\_\_  
 PLANS APPROVAL DATE \_\_\_\_\_

THE STATE OF CALIFORNIA OR ITS OFFICERS OR AGENTS SHALL NOT BE RESPONSIBLE FOR THE ACCURACY OR COMPLETENESS OF SCANNED COPIES OF THIS PLAN SHEET.

URS Corporation  
 100 W San Fernando St  
 Suite 200  
 San Jose, CA 95113

Santa Clara Valley  
 Transportation Authority  
 3331 N First Street  
 San Jose, CA 95134



FOR NOTES AND LEGEND  
 SEE SHEET PD-1

**PAVEMENT DELINEATION PLAN**  
 SCALE: 1" = 50'  
**PD-142**

APPROVED FOR PAVEMENT DELINEATION WORK ONLY

LAST REVISION DATE PLOTTED => 10/21/2014 8-14-14 TIME PLOTTED => 3:42:25 PM

**NOTE:**

FOR ACCURATE RIGHT OF WAY DATA, CONTACT  
RIGHT OF WAY ENGINEERING AT THE DISTRICT OFFICE.

Dist	COUNTY	ROUTE	POST MILES TOTAL PROJECT	SHEET No.	TOTAL SHEETS
4	SCI	101 85	16.00/52.55 23.0/24.1		

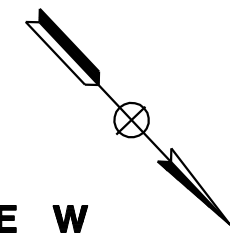
REGISTERED CIVIL ENGINEER DATE \_\_\_\_\_

PLANS APPROVAL DATE \_\_\_\_\_

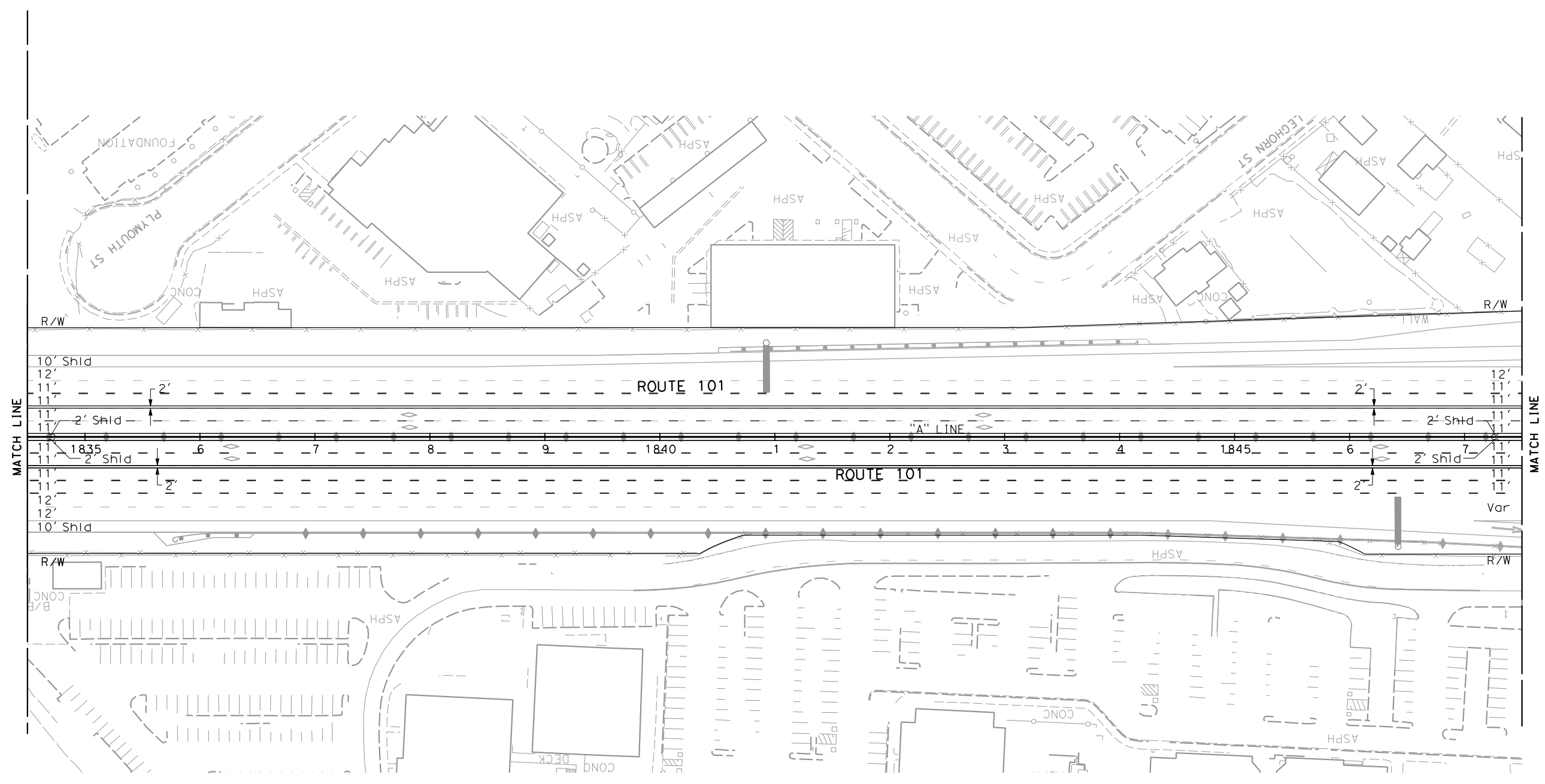
THE STATE OF CALIFORNIA OR ITS OFFICERS OR AGENTS SHALL NOT BE RESPONSIBLE FOR THE ACCURACY OR COMPLETENESS OF SCANNED COPIES OF THIS PLAN SHEET.

URS Corporation  
100 W San Fernando St  
Suite 200  
San Jose, CA 95113

Santa Clara Valley  
Transportation Authority  
3331 N First Street  
San Jose, CA 95134



**M O U N T A I N V I E W**



STATE OF CALIFORNIA - DEPARTMENT OF TRANSPORTATION

Caltrans

CONSULTANT FUNCTIONAL SUPERVISOR: RAMSEY HISSEN

CALCULATED-DESIGNED BY: CHECKED BY: SARAH CHRISTENSEN

REVISED BY: DATE REVISED:

FOR NOTES AND LEGEND  
SEE SHEET PD-1

**PAVEMENT DELINEATION PLAN**  
SCALE: 1" = 50'  
**PD-143**


APPROVED FOR PAVEMENT DELINEATION WORK ONLY

LAST REVISION DATE PLOTTED => 10/21/2014 8-14-14 TIME PLOTTED => 3:42:27 PM



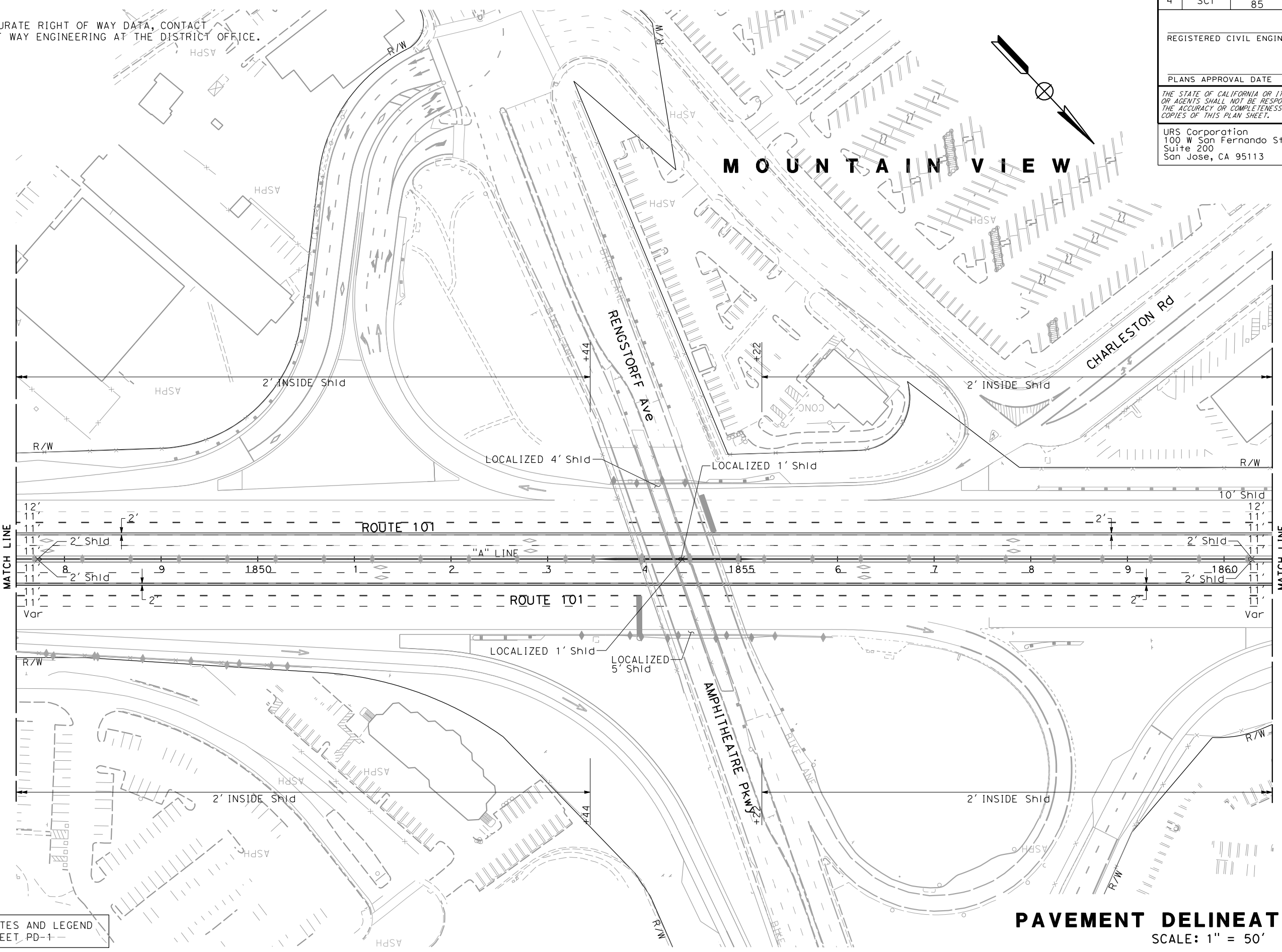
Dist	COUNTY	ROUTE	POST MILES TOTAL PROJECT	SHEET No.	TOTAL SHEETS
4	SCI	101 85	16.00/52.55 23.0/24.1		

REGISTERED CIVIL ENGINEER DATE \_\_\_\_\_  
 PLANS APPROVAL DATE \_\_\_\_\_  
 THE STATE OF CALIFORNIA OR ITS OFFICERS OR AGENTS SHALL NOT BE RESPONSIBLE FOR THE ACCURACY OR COMPLETENESS OF SCANNED COPIES OF THIS PLAN SHEET.



URS Corporation  
 100 W San Fernando St  
 Suite 200  
 San Jose, CA 95113  
 Santa Clara Valley Transportation Authority  
 3331 N First Street  
 San Jose, CA 95134

**NOTE:**  
 FOR ACCURATE RIGHT OF WAY DATA, CONTACT RIGHT OF WAY ENGINEERING AT THE DISTRICT OFFICE.



MATCH LINE

MATCH LINE

FOR NOTES AND LEGEND  
 SEE SHEET PD-143

**PAVEMENT DELINEATION PLAN**  
 SCALE: 1" = 50'  
**PD-144**

APPROVED FOR PAVEMENT DELINEATION WORK ONLY

STATE OF CALIFORNIA - DEPARTMENT OF TRANSPORTATION	CONSULTANT FUNCTIONAL SUPERVISOR	CALCULATED-DESIGNED BY	REVISOR
RAMSEY HISSSEN	RAMSEY HISSSEN	CHECKED BY	LAN HO
			SARAH CHRISTENSEN
			REVISOR
			DATE REVISOR

DATE PLOTTED => 10/21/2014  
 TIME PLOTTED => 3:42:29 PM

**NOTE:**

FOR ACCURATE RIGHT OF WAY DATA, CONTACT  
RIGHT OF WAY ENGINEERING AT THE DISTRICT OFFICE.

Dist	COUNTY	ROUTE	POST MILES TOTAL PROJECT	SHEET No.	TOTAL SHEETS
4	SCI	101 85	16.00/52.55 23.0/24.1		

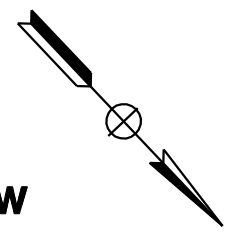

REGISTERED CIVIL ENGINEER DATE \_\_\_\_\_

PLANS APPROVAL DATE \_\_\_\_\_

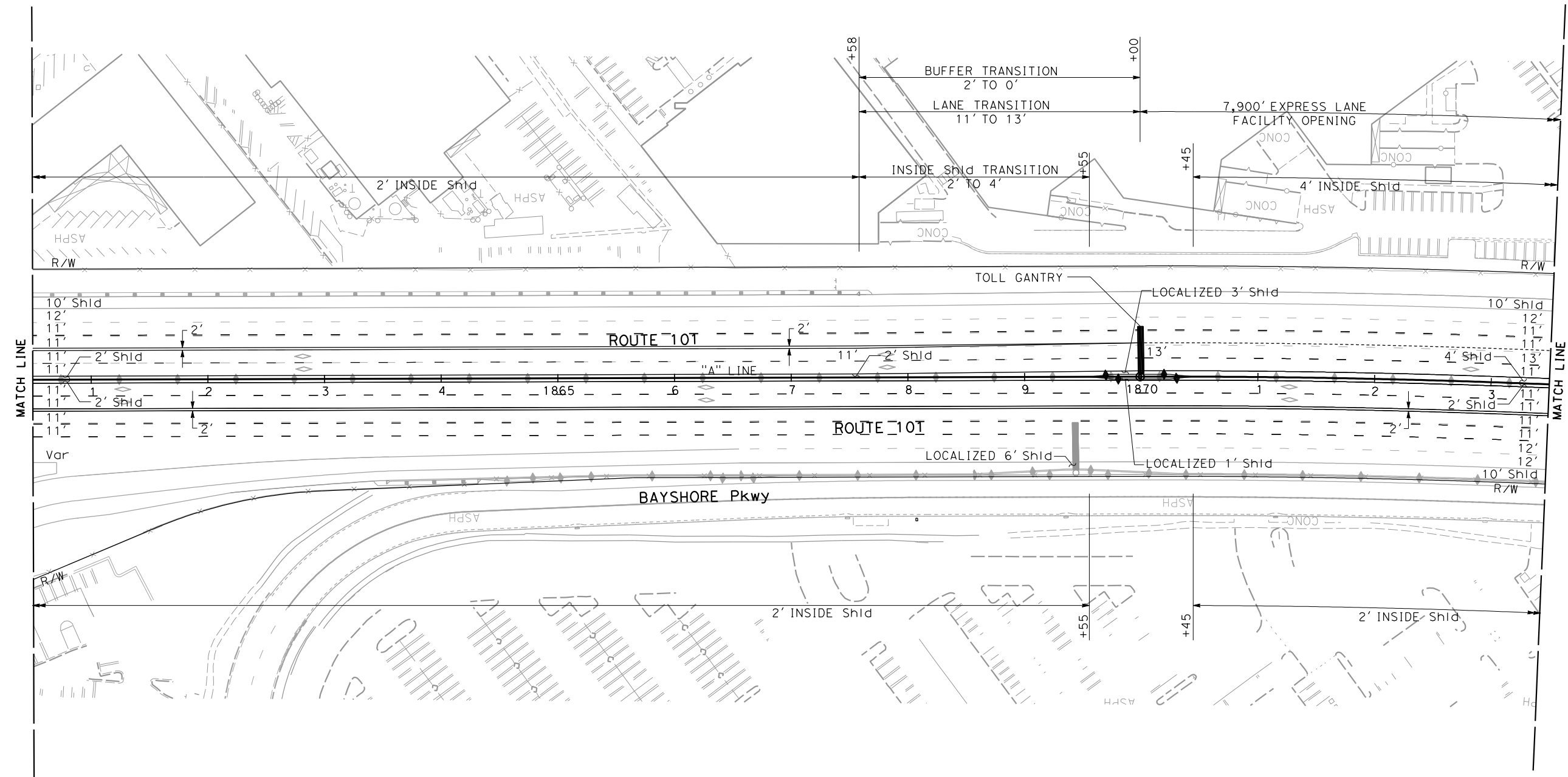
THE STATE OF CALIFORNIA OR ITS OFFICERS OR AGENTS SHALL NOT BE RESPONSIBLE FOR THE ACCURACY OR COMPLETENESS OF SCANNED COPIES OF THIS PLAN SHEET.

URSA Corporation  
100 W San Fernando St  
Suite 200  
San Jose, CA 95113

Santa Clara Valley  
Transportation Authority  
3331 N First Street  
San Jose, CA 95134



**M O U N T A I N V I E W**



STATE OF CALIFORNIA - DEPARTMENT OF TRANSPORTATION	CONSULTANT FUNCTIONAL SUPERVISOR	CALCULATED-DESIGNED BY	LAN HO	REVISED BY
<b>Caltrans</b>	RAMSEY HISSEN	CHECKED BY	SARAH CHRISTENSEN	DATE REVISED

FOR NOTES AND LEGEND  
SEE SHEET PD-1

**PAVEMENT DELINEATION PLAN**  
SCALE: 1" = 50'  
**PD-145**

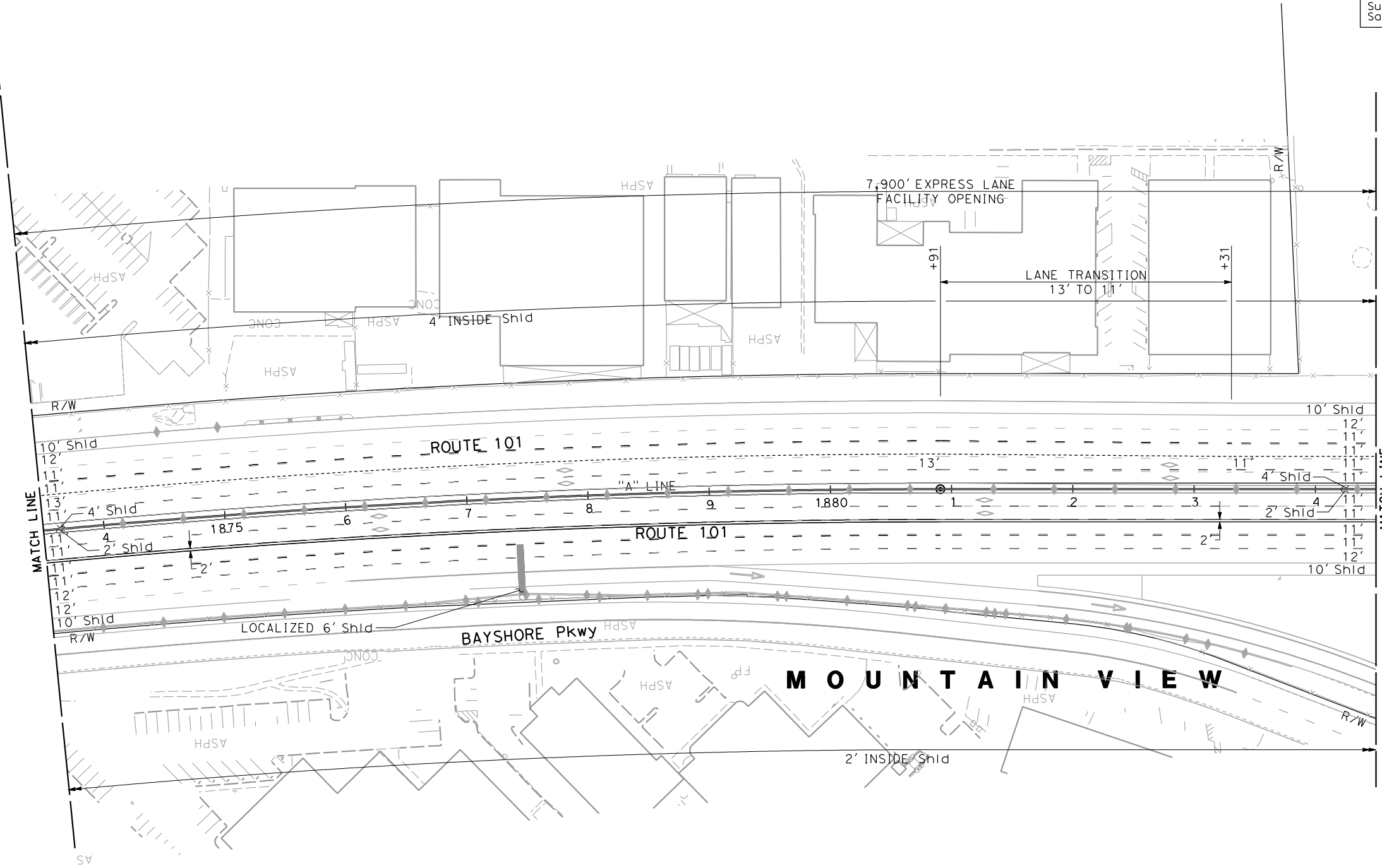
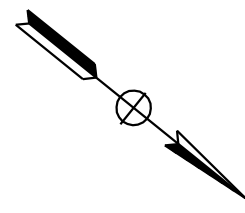
APPROVED FOR PAVEMENT DELINEATION WORK ONLY

DATE PLOTTED => 10/21/2014  
TIME PLOTTED => 3:42:32 PM  
LAST REVISION 8-14-14

Dist	COUNTY	ROUTE	POST MILES TOTAL PROJECT	SHEET No.	TOTAL SHEETS
4	SCI	101 85	16.00/52.55 23.0/24.1		
REGISTERED CIVIL ENGINEER DATE					
PLANS APPROVAL DATE					
<small>THE STATE OF CALIFORNIA OR ITS OFFICERS OR AGENTS SHALL NOT BE RESPONSIBLE FOR THE ACCURACY OR COMPLETENESS OF SCANNED COPIES OF THIS PLAN SHEET.</small>					
URS Corporation 100 W San Fernando St Suite 200 San Jose, CA 95113			Santa Clara Valley Transportation Authority 3331 N First Street San Jose, CA 95134		

**NOTE:**  
FOR ACCURATE RIGHT OF WAY DATA, CONTACT  
RIGHT OF WAY ENGINEERING AT THE DISTRICT OFFICE.

# PALO ALTO



STATE OF CALIFORNIA - DEPARTMENT OF TRANSPORTATION	CONSULTANT FUNCTIONAL SUPERVISOR	CALCULATED-DESIGNED BY	LAN HO	REVISED BY
	RAMSEY HISSEN	CHECKED BY	SARAH CHRISTENSEN	DATE REVISED

FOR NOTES AND LEGEND  
SEE SHEET PD-1

## PAVEMENT DELINEATION PLAN

SCALE: 1" = 50'


### PD-146

APPROVED FOR PAVEMENT DELINEATION WORK ONLY

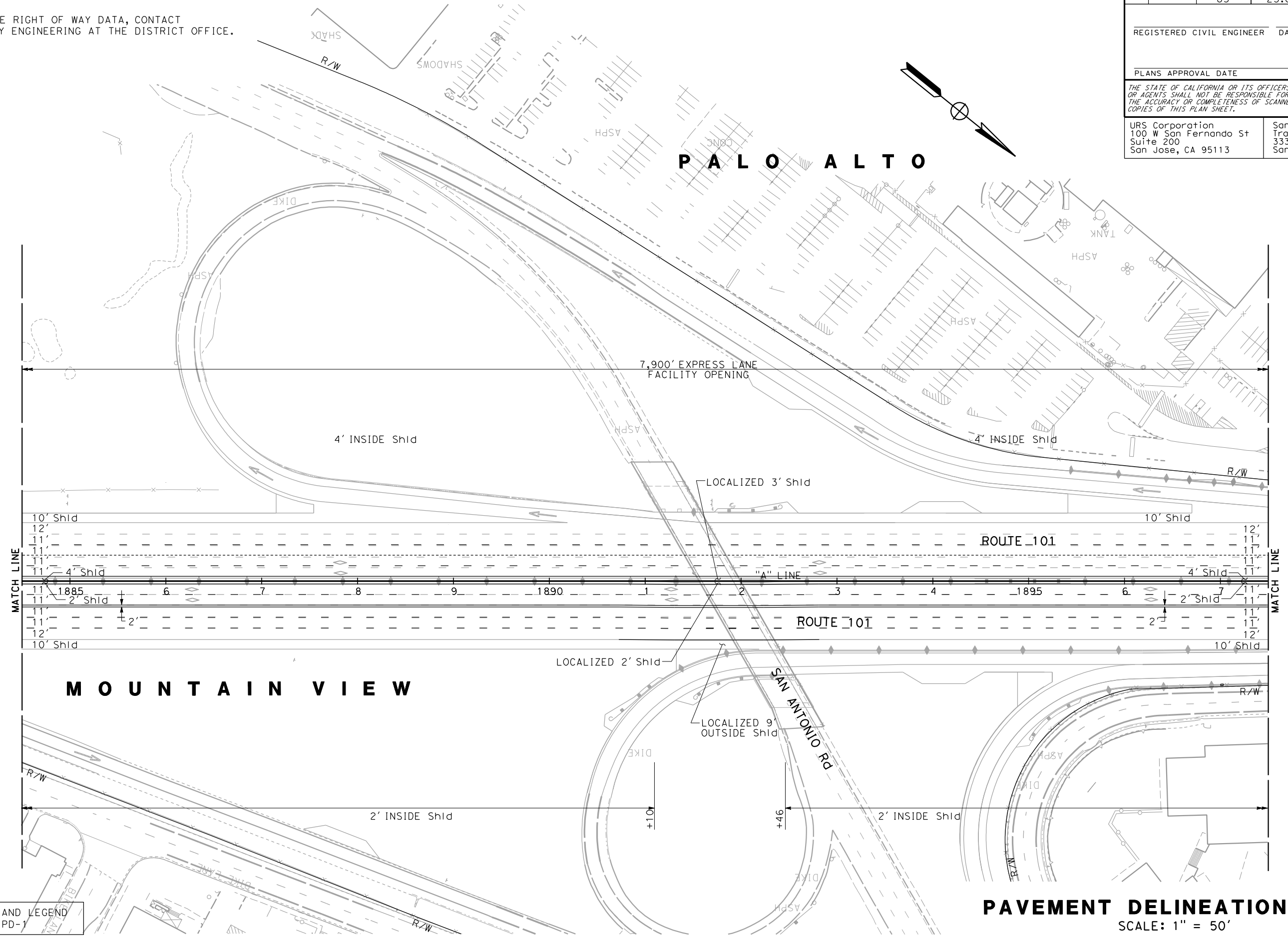
DATE PLOTTED => 10/21/2014  
TIME PLOTTED => 3:42:33 PM


Dist	COUNTY	ROUTE	POST MILES TOTAL PROJECT	SHEET No.	TOTAL SHEETS
4	SCI	101 85	16.00/52.55 23.0/24.1		

REGISTERED CIVIL ENGINEER	DATE	
PLANS APPROVAL DATE		
<small>THE STATE OF CALIFORNIA OR ITS OFFICERS OR AGENTS SHALL NOT BE RESPONSIBLE FOR THE ACCURACY OR COMPLETENESS OF SCANNED COPIES OF THIS PLAN SHEET.</small>		
URS Corporation 100 W San Fernando St Suite 200 San Jose, CA 95113	Santa Clara Valley Transportation Authority 3331 N First Street San Jose, CA 95134	

**NOTE:**  
FOR ACCURATE RIGHT OF WAY DATA, CONTACT RIGHT OF WAY ENGINEERING AT THE DISTRICT OFFICE.



STATE OF CALIFORNIA - DEPARTMENT OF TRANSPORTATION	CONSULTANT FUNCTIONAL SUPERVISOR	CALCULATED-DESIGNED BY	REVISOR
	RAMSEY HISSEN	CHECKED BY	DATE
		SARAH CHRISTENSEN	REVISOR
			DATE
			DATE

FOR NOTES AND LEGEND SEE SHEET PD-1

**PAVEMENT DELINEATION PLAN**  
SCALE: 1" = 50'  
**PD-147**

APPROVED FOR PAVEMENT DELINEATION WORK ONLY

DATE PLOTTED => 10/21/2014  
TIME PLOTTED => 3:42:36 PM

**NOTE:**

FOR ACCURATE RIGHT OF WAY DATA, CONTACT  
RIGHT OF WAY ENGINEERING AT THE DISTRICT OFFICE.

Dist	COUNTY	ROUTE	POST MILES TOTAL PROJECT	SHEET No.	TOTAL SHEETS
4	SCI	101 85	16.00/52.55 23.0/24.1		

REGISTERED CIVIL ENGINEER DATE \_\_\_\_\_

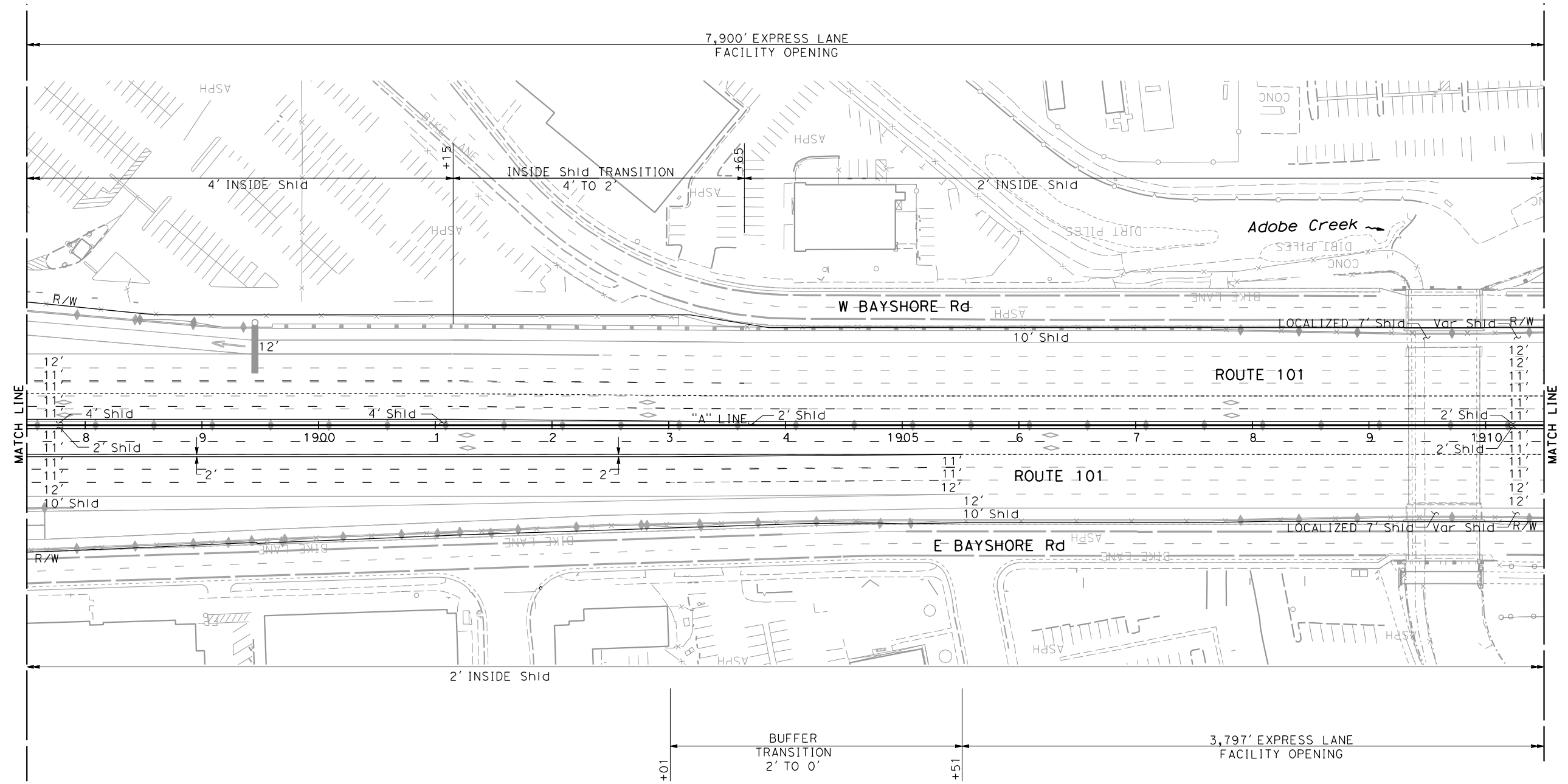

PLANS APPROVAL DATE \_\_\_\_\_

THE STATE OF CALIFORNIA OR ITS OFFICERS OR AGENTS SHALL NOT BE RESPONSIBLE FOR THE ACCURACY OR COMPLETENESS OF SCANNED COPIES OF THIS PLAN SHEET.

URS Corporation  
100 W San Fernando St  
Suite 200  
San Jose, CA 95113

Santa Clara Valley  
Transportation Authority  
3331 N First Street  
San Jose, CA 95134

**P A L O A L T O**



STATE OF CALIFORNIA - DEPARTMENT OF TRANSPORTATION

Caltrans

CONSULTANT FUNCTIONAL SUPERVISOR: RAMSEY HISSEN

CALCULATED-DESIGNED BY: CHECKED BY: SARAH CHRISTENSEN

LAN HO: SARAH CHRISTENSEN

REVISED BY: DATE REVISED:

FOR NOTES AND LEGEND  
SEE SHEET PD-1

**PAVEMENT DELINEATION PLAN**  
SCALE: 1" = 50'  
**PD-148**

APPROVED FOR PAVEMENT DELINEATION WORK ONLY

**NOTE:**  
FOR ACCURATE RIGHT OF WAY DATA, CONTACT  
RIGHT OF WAY ENGINEERING AT THE DISTRICT OFFICE.


Dist	COUNTY	ROUTE	POST MILES TOTAL PROJECT	SHEET No.	TOTAL SHEETS
4	SCI	101 85	16.00/52.55 23.0/24.1		

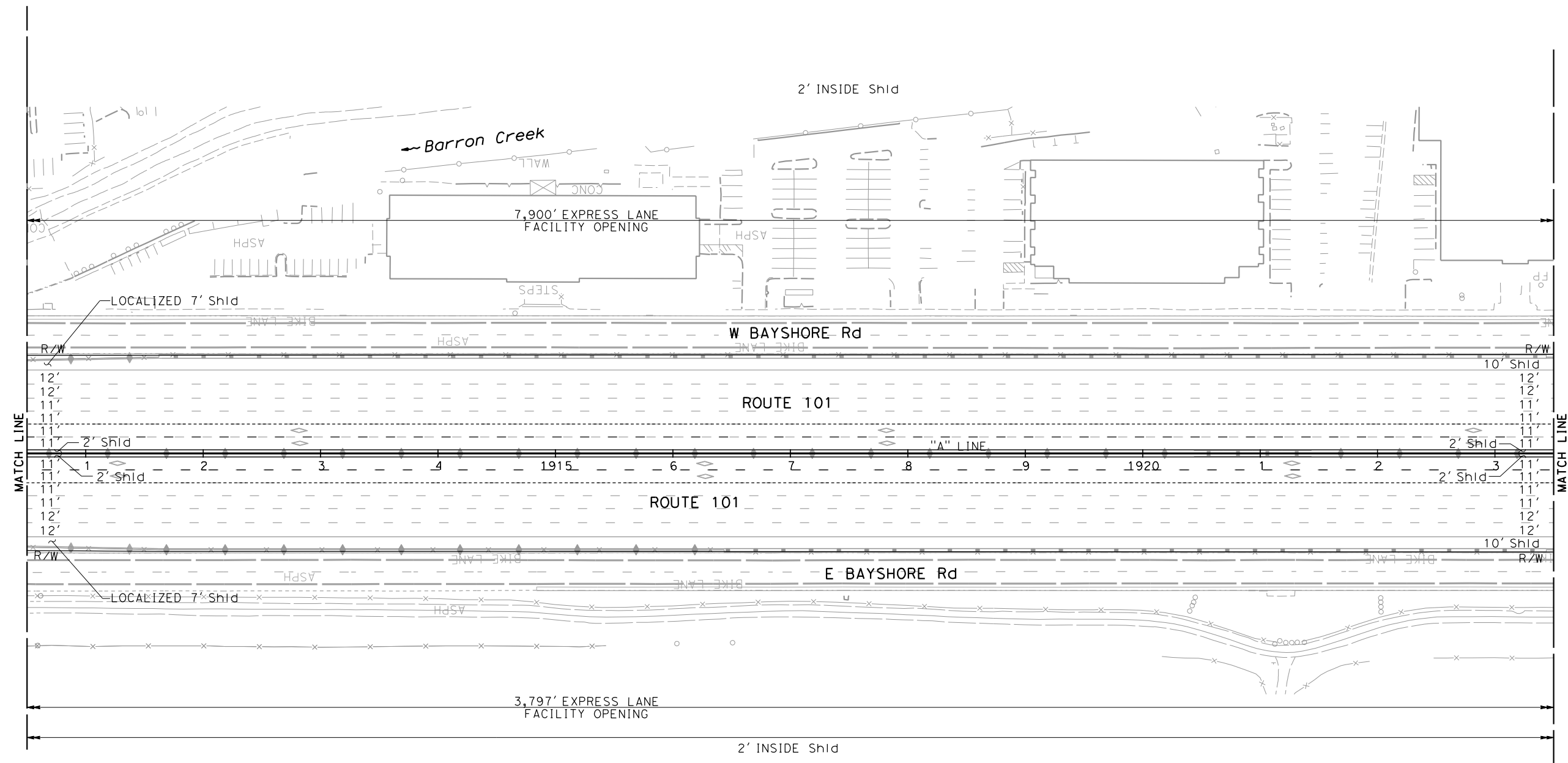
REGISTERED CIVIL ENGINEER	DATE
PLANS APPROVAL DATE	

URS Corporation 100 W San Fernando St Suite 200 San Jose, CA 95113	Santa Clara Valley Transportation Authority 3331 N First Street San Jose, CA 95134
---	---



**P A L O A L T O**



STATE OF CALIFORNIA - DEPARTMENT OF TRANSPORTATION	CONSULTANT FUNCTIONAL SUPERVISOR	CALCULATED-DESIGNED BY	LAN HO	REVISED BY
<b>Caltrans</b>	RAMSEY HISSSEN	CHECKED BY	SARAH CHRISTENSEN	DATE REVISED

FOR NOTES AND LEGEND  
SEE SHEET PD-1

**PAVEMENT DELINEATION PLAN**  
SCALE: 1" = 50'  
**PD-149**

APPROVED FOR PAVEMENT DELINEATION WORK ONLY

DATE PLOTTED => 10/21/2014  
TIME PLOTTED => 3:42:40 PM  
LAST REVISION 8-14-14

**NOTE:**

FOR ACCURATE RIGHT OF WAY DATA, CONTACT  
RIGHT OF WAY ENGINEERING AT THE DISTRICT OFFICE.

Dist	COUNTY	ROUTE	POST MILES TOTAL PROJECT	SHEET No.	TOTAL SHEETS
4	SCI	101 85	16.00/52.55 23.0/24.1		

REGISTERED CIVIL ENGINEER DATE \_\_\_\_\_

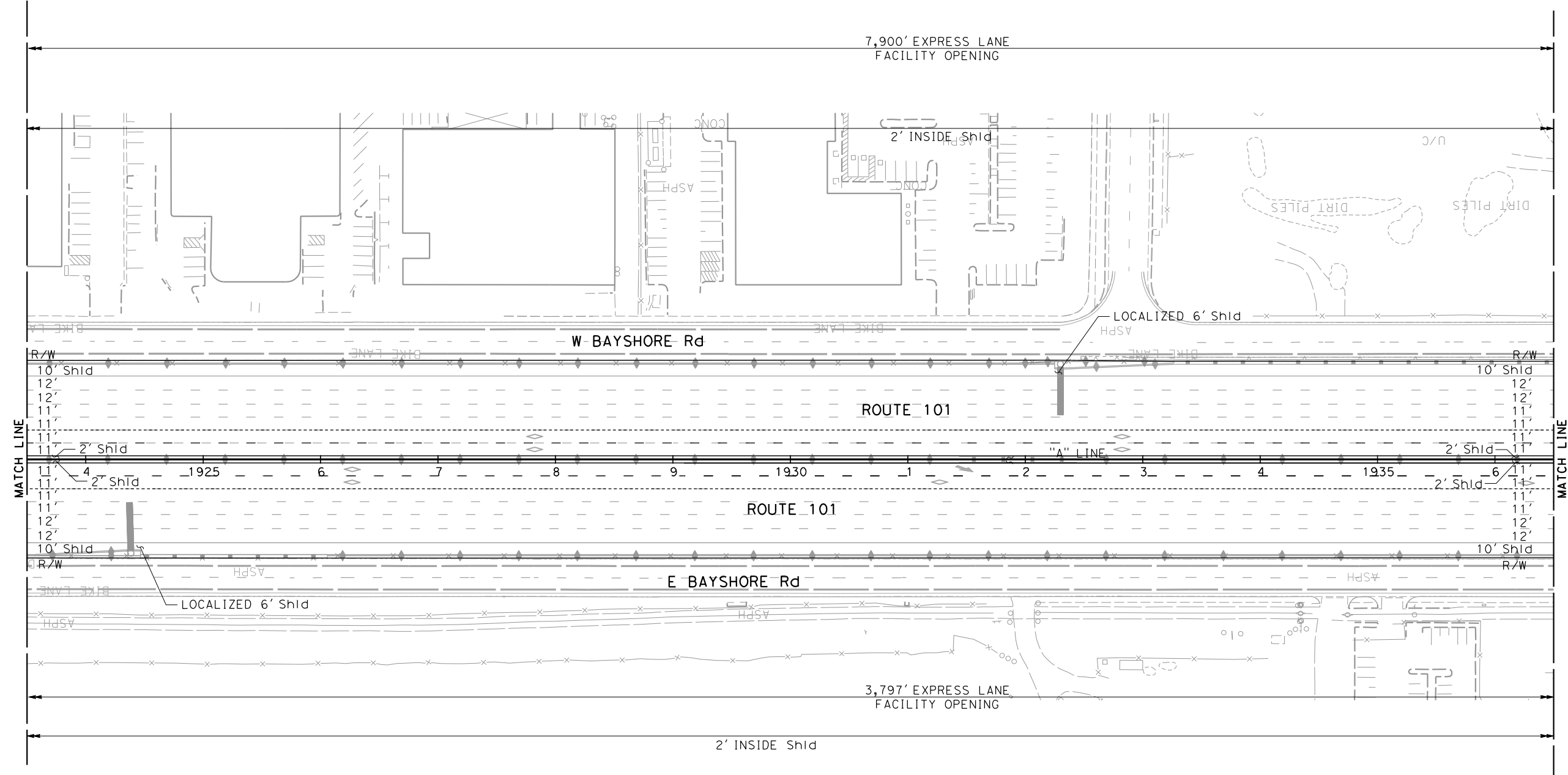
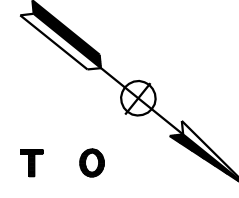
PLANS APPROVAL DATE \_\_\_\_\_

THE STATE OF CALIFORNIA OR ITS OFFICERS OR AGENTS SHALL NOT BE RESPONSIBLE FOR THE ACCURACY OR COMPLETENESS OF SCANNED COPIES OF THIS PLAN SHEET.

URS Corporation  
100 W San Fernando St  
Suite 200  
San Jose, CA 95113

Santa Clara Valley  
Transportation Authority  
3331 N First Street  
San Jose, CA 95134

P A L O A L T O



STATE OF CALIFORNIA - DEPARTMENT OF TRANSPORTATION	CONSULTANT FUNCTIONAL SUPERVISOR	CALCULATED-DESIGNED BY	LAN HO	REVISOR BY
et Caltrans	RAMSEY HISSSEN	CHECKED BY	SARAH CHRISTENSEN	DATE REVISOR

FOR NOTES AND LEGEND  
SEE SHEET PD-1

**PAVEMENT DELINEATION PLAN**  
SCALE: 1" = 50'  
**PD-150**

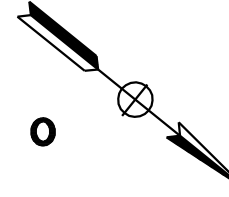
APPROVED FOR PAVEMENT DELINEATION WORK ONLY

DATE PLOTTED => 10/21/2014  
TIME PLOTTED => 3:42:41 PM  
LAST REVISION 8-14-14

**NOTE:**

FOR ACCURATE RIGHT OF WAY DATA, CONTACT  
RIGHT OF WAY ENGINEERING AT THE DISTRICT OFFICE.

P A L O A L T O



Dist	COUNTY	ROUTE	POST MILES TOTAL PROJECT	SHEET No.	TOTAL SHEETS
4	SCI	101 85	16.00/52.55 23.0/24.1		

REGISTERED CIVIL ENGINEER DATE \_\_\_\_\_

PLANS APPROVAL DATE \_\_\_\_\_

THE STATE OF CALIFORNIA OR ITS OFFICERS OR AGENTS SHALL NOT BE RESPONSIBLE FOR THE ACCURACY OR COMPLETENESS OF SCANNED COPIES OF THIS PLAN SHEET.

URS Corporation  
100 W San Fernando St  
Suite 200  
San Jose, CA 95113

Santa Clara Valley  
Transportation Authority  
3331 N First Street  
San Jose, CA 95134

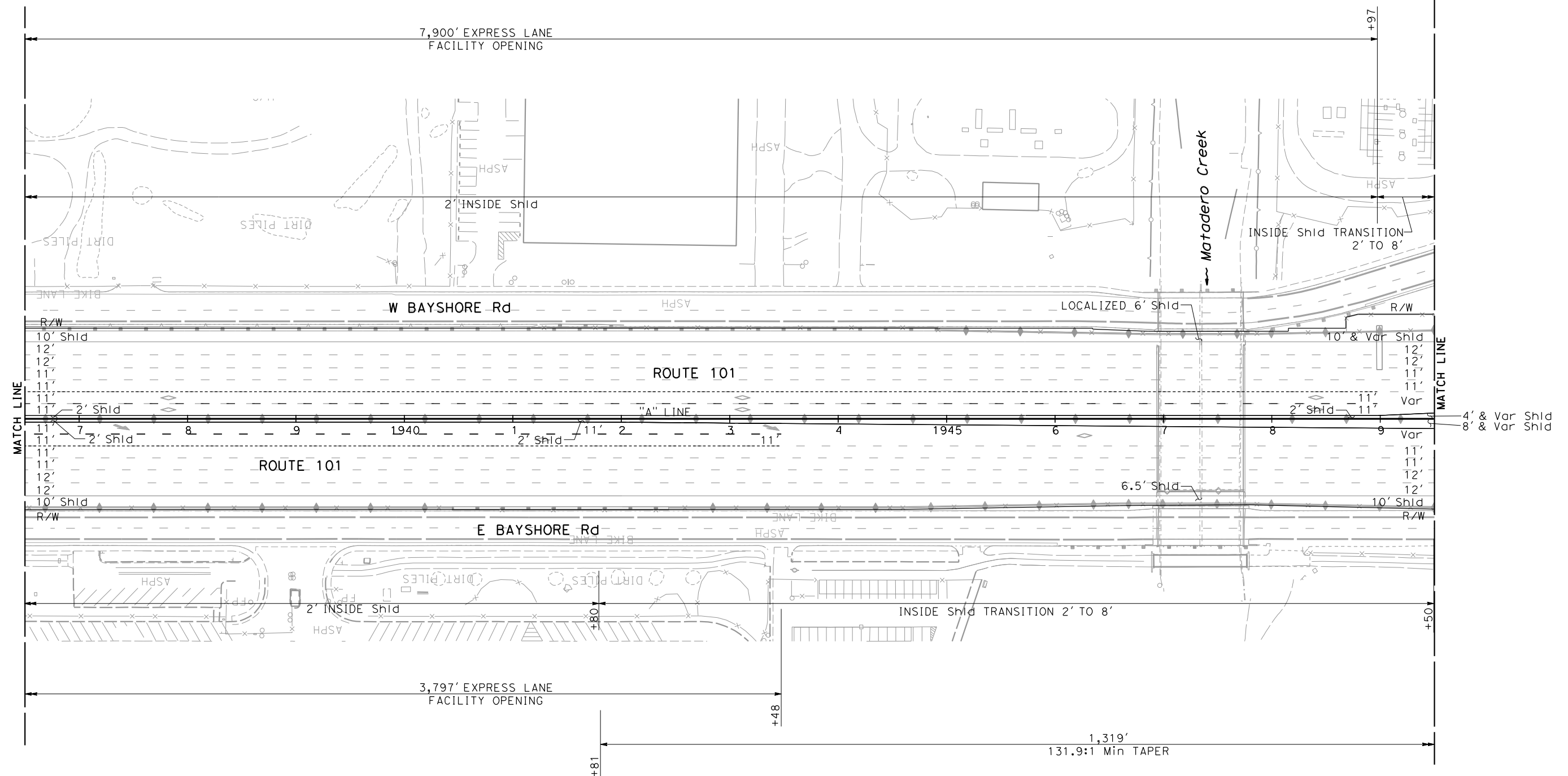
STATE OF CALIFORNIA - DEPARTMENT OF TRANSPORTATION  
Caltrans

CONSULTANT FUNCTIONAL SUPERVISOR  
RAMSEY HISSEN

CALCULATED-DESIGNED BY  
CHECKED BY

LAN HO  
SARAH CHRISTENSEN

REVISED BY  
DATE REVISED



FOR NOTES AND LEGEND  
SEE SHEET PD-1

**PAVEMENT DELINEATION PLAN**  
SCALE: 1" = 50'  
**PD-151**

APPROVED FOR PAVEMENT DELINEATION WORK ONLY

DATE PLOTTED => 10/21/2014  
TIME PLOTTED => 3:42:43 PM



STATE OF CALIFORNIA - DEPARTMENT OF TRANSPORTATION  
**Caltrans**  
 CONSULTANT FUNCTIONAL SUPERVISOR: RAMSEY HISSEN  
 CALCULATED/DESIGNED BY: CHECKED BY: LAN HO: SARAH CHRISTENSEN  
 REVISED BY: DATE REVISED:

**NOTE:**  
 FOR ACCURATE RIGHT OF WAY DATA, CONTACT  
 RIGHT OF WAY ENGINEERING AT THE DISTRICT OFFICE.

Dist	COUNTY	ROUTE	POST MILES TOTAL PROJECT	SHEET No.	TOTAL SHEETS
4	SCI	101 85	16.00/52.55 23.0/24.1		

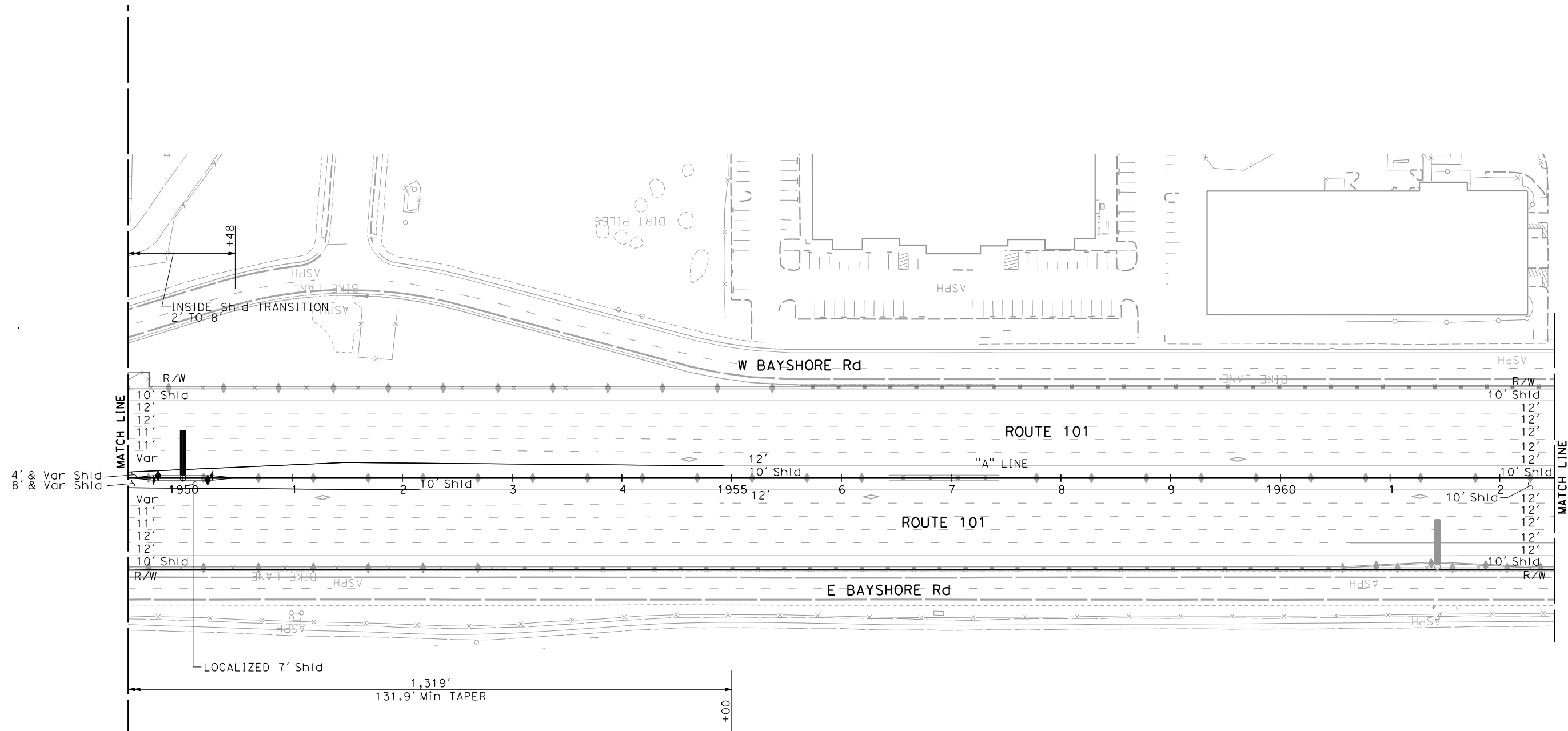
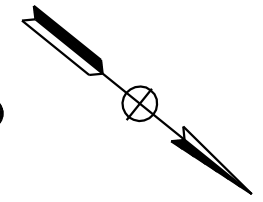
REGISTERED CIVIL ENGINEER DATE \_\_\_\_\_  
 PLANS APPROVAL DATE \_\_\_\_\_

THE STATE OF CALIFORNIA OR ITS OFFICERS OR AGENTS SHALL NOT BE RESPONSIBLE FOR THE ACCURACY OR COMPLETENESS OF SCANNED COPIES OF THIS PLAN SHEET.

URS Corporation  
 100 W San Fernando St  
 Suite 200  
 San Jose, CA 95113

Santa Clara Valley  
 Transportation Authority  
 3331 N First Street  
 San Jose, CA 95134

P A L O A L T O



FOR NOTES AND LEGEND  
 SEE SHEET PD-1

**PAVEMENT DELINEATION PLAN**  
 SCALE: 1" = 50'  
**PD-152**

APPROVED FOR PAVEMENT DELINEATION WORK ONLY

DATE PLOTTED => 10/21/2014  
 TIME PLOTTED => 3:42:45 PM  
 LAST REVISION 8-14-14

**NOTE:**

FOR ACCURATE RIGHT OF WAY DATA, CONTACT  
RIGHT OF WAY ENGINEERING AT THE DISTRICT OFFICE.

Dist	COUNTY	ROUTE	POST MILES TOTAL PROJECT	SHEET No.	TOTAL SHEETS
4	SCI	101 85	16.00/52.55 23.0/24.1		

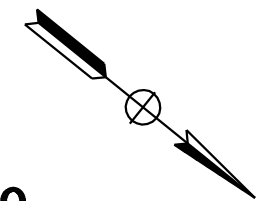
REGISTERED CIVIL ENGINEER DATE \_\_\_\_\_

PLANS APPROVAL DATE \_\_\_\_\_

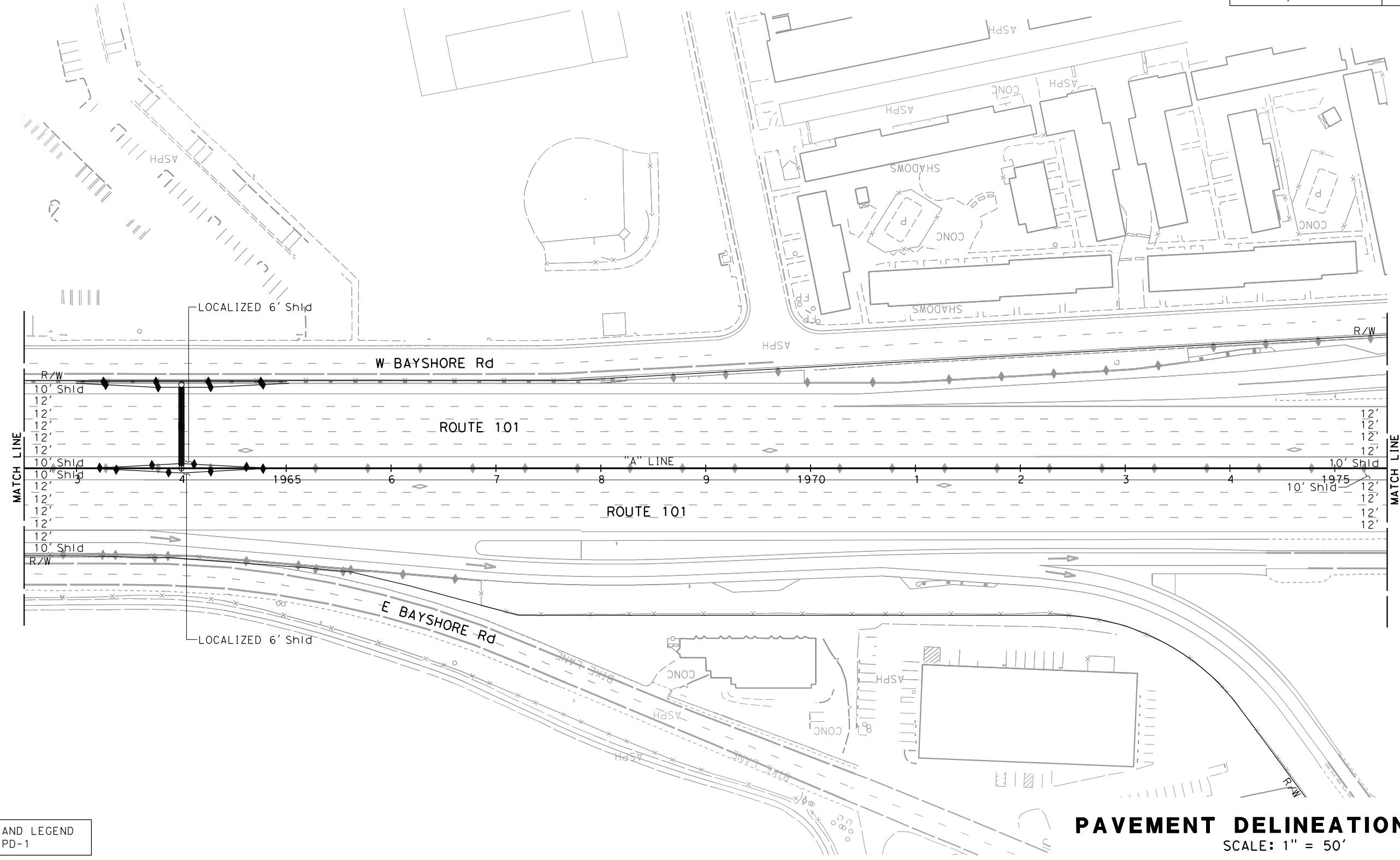
THE STATE OF CALIFORNIA OR ITS OFFICERS  
OR AGENTS SHALL NOT BE RESPONSIBLE FOR  
THE ACCURACY OR COMPLETENESS OF SCANNED  
COPIES OF THIS PLAN SHEET.

URS Corporation  
100 W San Fernando St  
Suite 200  
San Jose, CA 95113

Santa Clara Valley  
Transportation Authority  
3331 N First Street  
San Jose, CA 95134



**P A L O A L T O**



STATE OF CALIFORNIA - DEPARTMENT OF TRANSPORTATION	CONSULTANT FUNCTIONAL SUPERVISOR	CALCULATED-DESIGNED BY	LAN HO	REVISED BY
<b>Caltrans</b>	RAMSEY HISSSEN	CHECKED BY	SARAH CHRISTENSEN	DATE REVISED

FOR NOTES AND LEGEND  
SEE SHEET PD-1

**PAVEMENT DELINEATION PLAN**  
SCALE: 1" = 50'  
**PD-153**

APPROVED FOR PAVEMENT DELINEATION WORK ONLY

LAST REVISION DATE PLOTTED => 10/21/2014 8-14-14 TIME PLOTTED => 3:42:46 PM

STATE OF CALIFORNIA - DEPARTMENT OF TRANSPORTATION  
**Caltrans**  
 CONSULTANT FUNCTIONAL SUPERVISOR: RAMSEY HISSEN  
 CALCULATED/DESIGNED BY: CHECKED BY:  
 LAN HO: SARAH CHRISTENSEN  
 REVISED BY: DATE REVISED:

**NOTE:**  
 FOR ACCURATE RIGHT OF WAY DATA, CONTACT  
 RIGHT OF WAY ENGINEERING AT THE DISTRICT OFFICE.

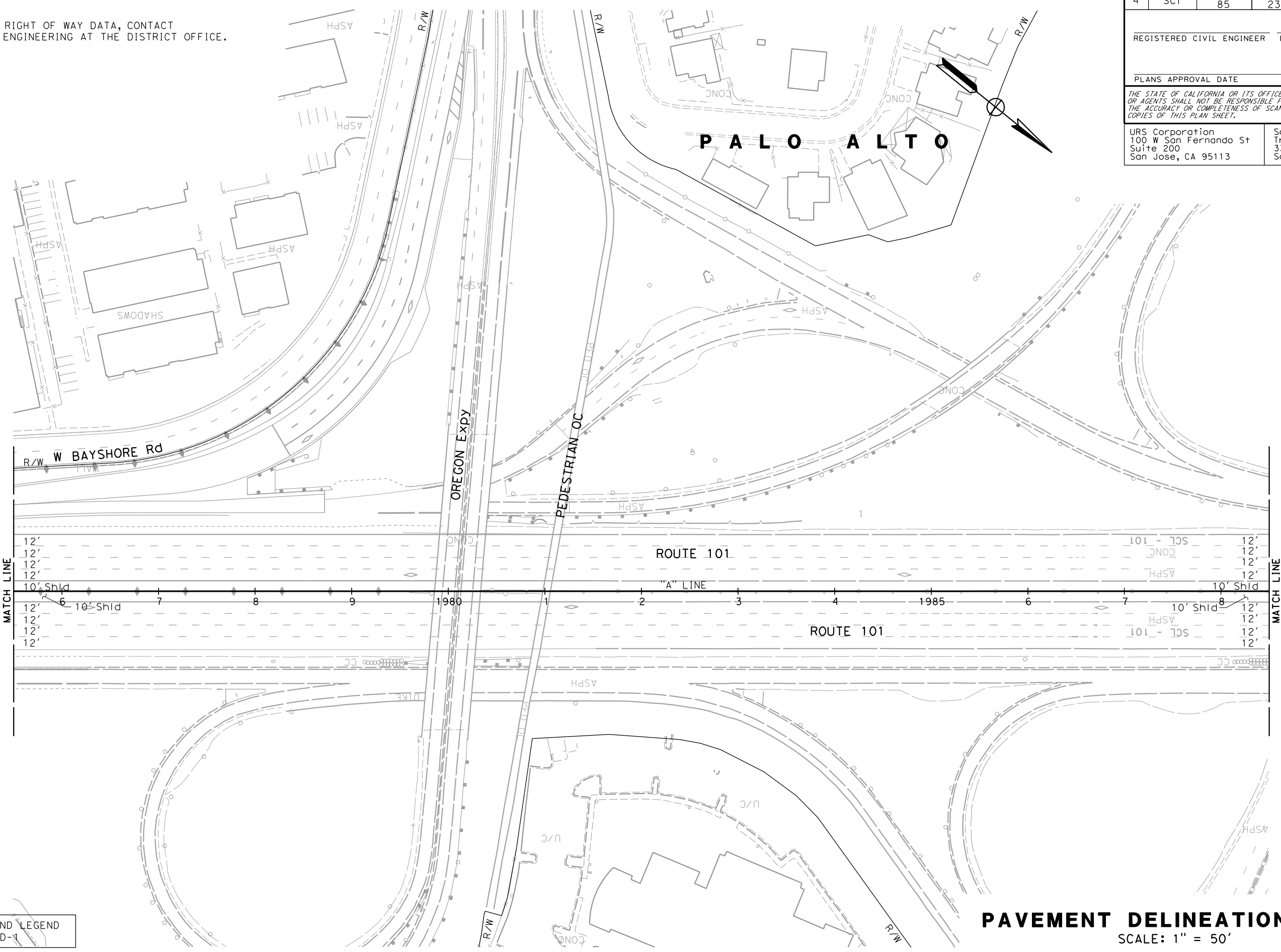
Dist	COUNTY	ROUTE	POST MILES TOTAL PROJECT	SHEET No.	TOTAL SHEETS
4	SCI	101 85	16.00/52.55 23.0/24.1		

REGISTERED CIVIL ENGINEER DATE \_\_\_\_\_  
 PLANS APPROVAL DATE \_\_\_\_\_

THE STATE OF CALIFORNIA OR ITS OFFICERS OR AGENTS SHALL NOT BE RESPONSIBLE FOR THE ACCURACY OR COMPLETENESS OF SCANNED COPIES OF THIS PLAN SHEET.

URS Corporation  
 100 W San Fernando St  
 Suite 200  
 San Jose, CA 95113

Santa Clara Valley  
 Transportation Authority  
 3331 N First Street  
 San Jose, CA 95134



FOR NOTES AND LEGEND  
 SEE SHEET PD-1

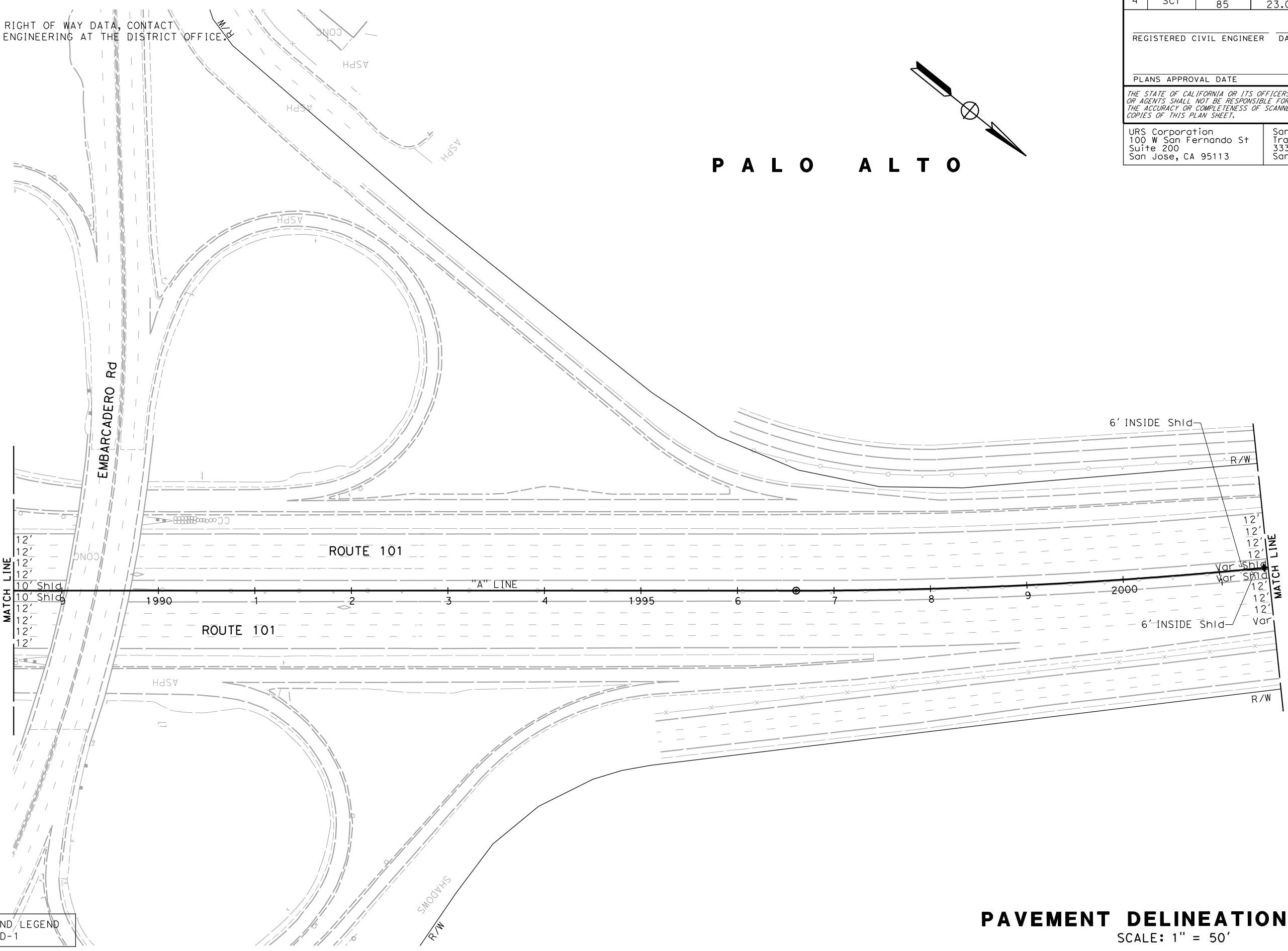
**PAVEMENT DELINEATION PLAN**  
 SCALE: 1" = 50'  
**PD-154**

APPROVED FOR PAVEMENT DELINEATION WORK ONLY

DATE PLOTTED => 10/21/2014  
 TIME PLOTTED => 3:42:48 PM

STATE OF CALIFORNIA - DEPARTMENT OF TRANSPORTATION  
**Caltrans**  
 CONSULTANT: FUNCTIONAL SUPERVISOR: RAMSEY HISSEN  
 CALCULATED-DESIGNED BY: CHECKED BY:  
 LAN HO: SARAH CHRISTENSEN  
 REVISED BY: DATE REVISED:

**NOTE:**  
 FOR ACCURATE RIGHT OF WAY DATA, CONTACT  
 RIGHT OF WAY ENGINEERING AT THE DISTRICT OFFICE.



P A L O A L T O

Dist	COUNTY	ROUTE	POST MILES TOTAL PROJECT	SHEET No.	TOTAL SHEETS
4	SCI	101 85	16.00/52.55 23.0/24.1		

REGISTERED CIVIL ENGINEER DATE \_\_\_\_\_  
 PLANS APPROVAL DATE \_\_\_\_\_

THE STATE OF CALIFORNIA OR ITS OFFICERS OR AGENTS SHALL NOT BE RESPONSIBLE FOR THE ACCURACY OR COMPLETENESS OF SCANNED COPIES OF THIS PLAN SHEET.

URS Corporation  
 100 W San Fernando St  
 Suite 200  
 San Jose, CA 95113

Santa Clara Valley  
 Transportation Authority  
 3331 N First Street  
 San Jose, CA 95134

FOR NOTES AND LEGEND  
 SEE SHEET PD-1

**PAVEMENT DELINEATION PLAN**  
 SCALE: 1" = 50'  
**PD-155**

APPROVED FOR PAVEMENT DELINEATION WORK ONLY

LAST REVISION: 8-14-14 DATE PLOTTED => 10/21/2014 TIME PLOTTED => 3:42:50 PM

STATE OF CALIFORNIA - DEPARTMENT OF TRANSPORTATION  
**Caltrans**  
 CONSULTANT FUNCTIONAL SUPERVISOR: RAMSEY HISSEN  
 CALCULATED-DRAWN BY: CHECKED BY:  
 LAN HO: SARAH CHRISTENSEN  
 REVISED BY: DATE REVISED:

**NOTE:**  
 FOR ACCURATE RIGHT OF WAY DATA, CONTACT  
 RIGHT OF WAY ENGINEERING AT THE DISTRICT OFFICE.

DIST	COUNTY	ROUTE	POST MILES TOTAL PROJECT	SHEET No.	TOTAL SHEETS
4	SCI	101 85	16.00/52.55 23.0/24.1		

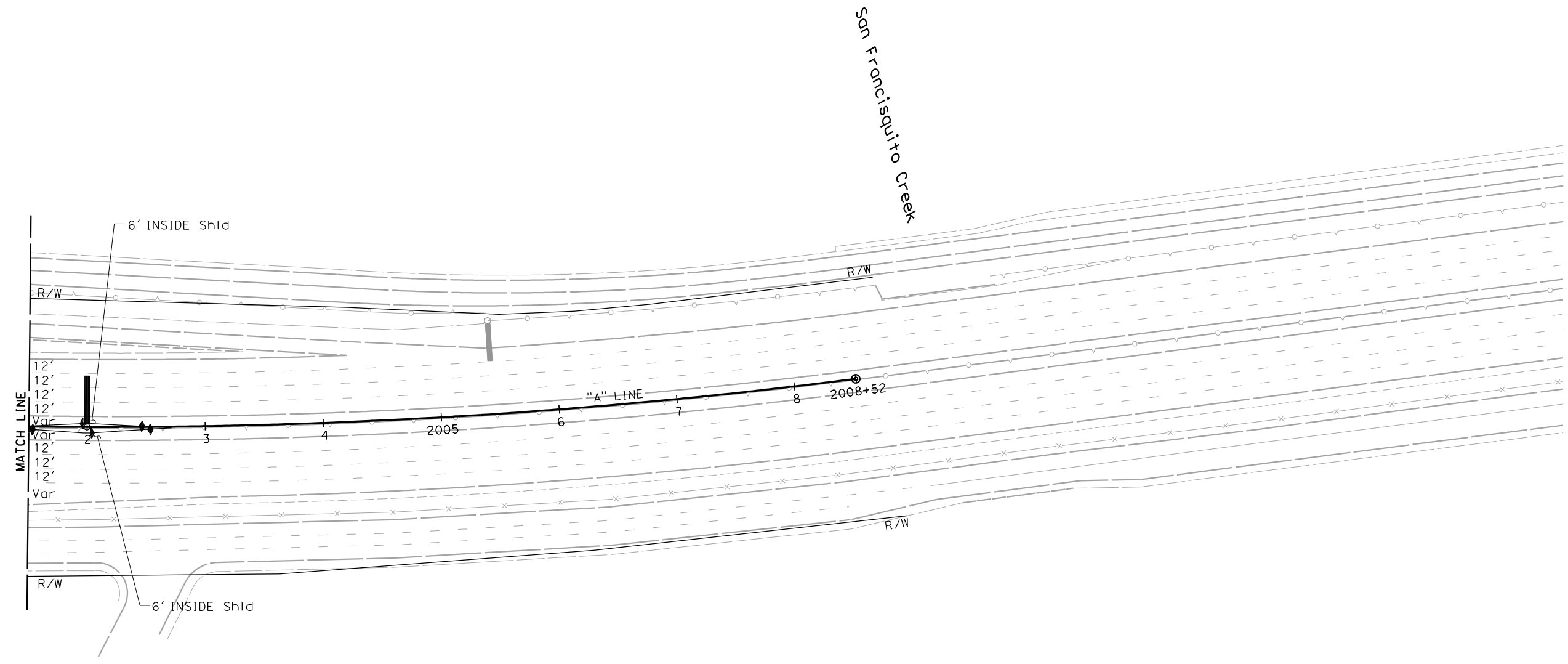
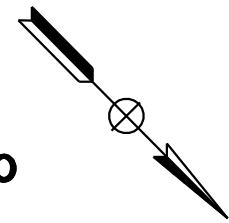
REGISTERED CIVIL ENGINEER DATE \_\_\_\_\_  
 PLANS APPROVAL DATE \_\_\_\_\_

THE STATE OF CALIFORNIA OR ITS OFFICERS OR AGENTS SHALL NOT BE RESPONSIBLE FOR THE ACCURACY OR COMPLETENESS OF SCANNED COPIES OF THIS PLAN SHEET.

URS Corporation  
 100 W San Fernando St  
 Suite 200  
 San Jose, CA 95113

Santa Clara Valley Transportation Authority  
 3331 N First Street  
 San Jose, CA 95134

**P A L O A L T O**



FOR NOTES AND LEGEND  
 SEE SHEET PD-1

**PAVEMENT DELINEATION PLAN**  
 SCALE: 1" = 50'  
**PD-156**

APPROVED FOR PAVEMENT DELINEATION WORK ONLY

DATE PLOTTED => 10/21/2014  
 TIME PLOTTED => 3:42:51 PM  
 LAST REVISION 8-14-14

**NOTE:**

FOR ACCURATE RIGHT OF WAY DATA, CONTACT  
RIGHT OF WAY ENGINEERING AT THE DISTRICT OFFICE.

Dist	COUNTY	ROUTE	POST MILES TOTAL PROJECT	SHEET No.	TOTAL SHEETS
4	SCI	101 85	16.00/52.55 23.0/24.1		

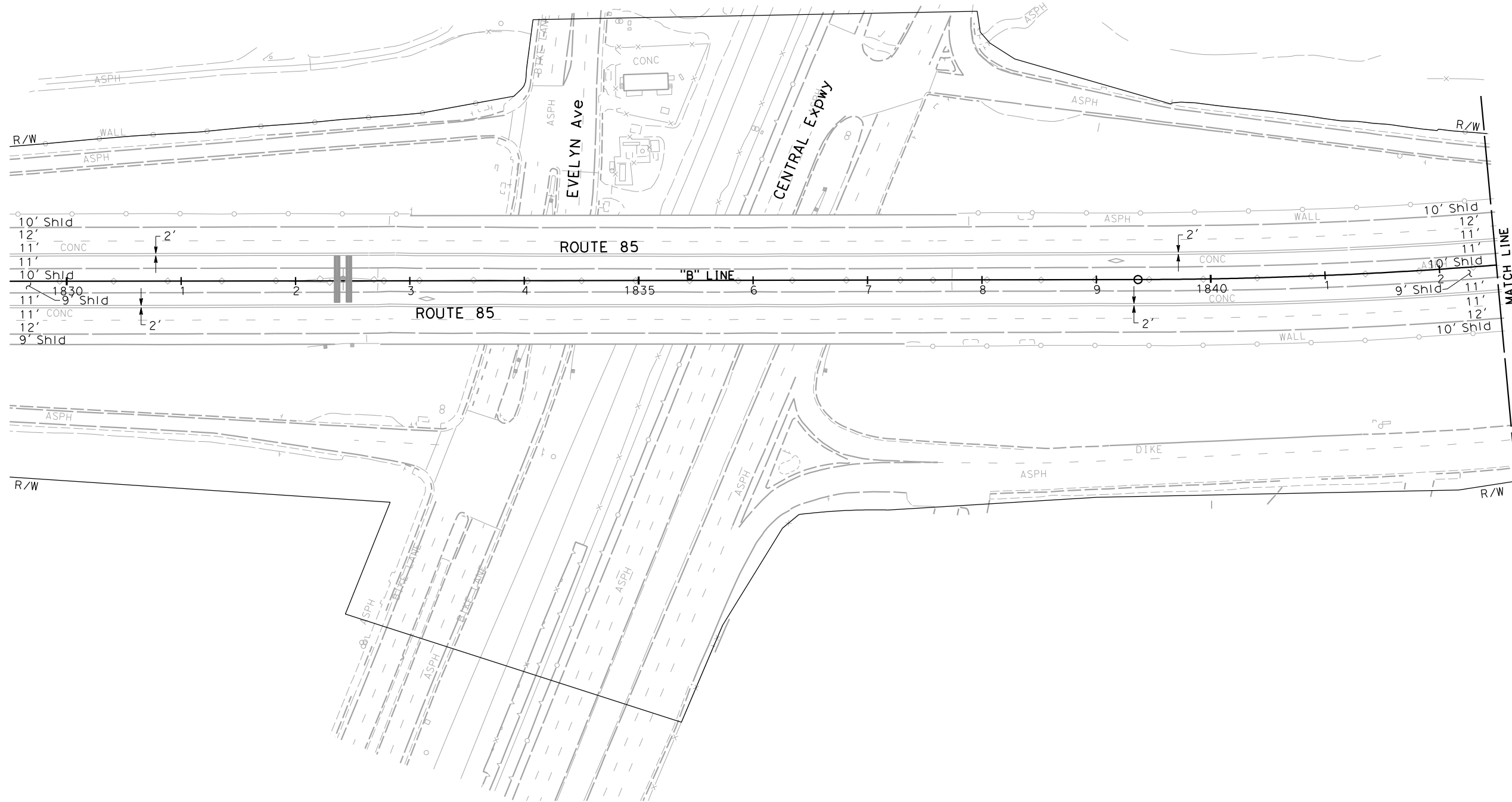
REGISTERED CIVIL ENGINEER	DATE
PLANS APPROVAL DATE	

THE STATE OF CALIFORNIA OR ITS OFFICERS  
OR AGENTS SHALL NOT BE RESPONSIBLE FOR  
THE ACCURACY OR COMPLETENESS OF SCANNED  
COPIES OF THIS PLAN SHEET.

URS Corporation 100 W San Fernando St Suite 200 San Jose, CA 95113	Santa Clara Valley Transportation Authority 3331 N First Street San Jose, CA 95134
---	---

# MOUNTAIN VIEW



STATE OF CALIFORNIA - DEPARTMENT OF TRANSPORTATION	REVISOR	DATE
Et Caltrans	LAN HO	DATE
	CHECKED BY	DATE
	DESIGNED BY	DATE
	CONSULTANT FUNCTIONAL SUPERVISOR	DATE
		DATE

FOR NOTES AND LEGEND  
SEE SHEET PD-1

## PAVEMENT DELINEATION PLAN

SCALE: 1" = 50'

**PD-157**

APPROVED FOR PAVEMENT DELINEATION WORK ONLY

DATE PLOTTED => 10/21/2014  
TIME PLOTTED => 3:42:52 PM

Dist	COUNTY	ROUTE	POST MILES TOTAL PROJECT	SHEET No.	TOTAL SHEETS
4	SCI	101 85	16.00/52.55 23.0/24.1		

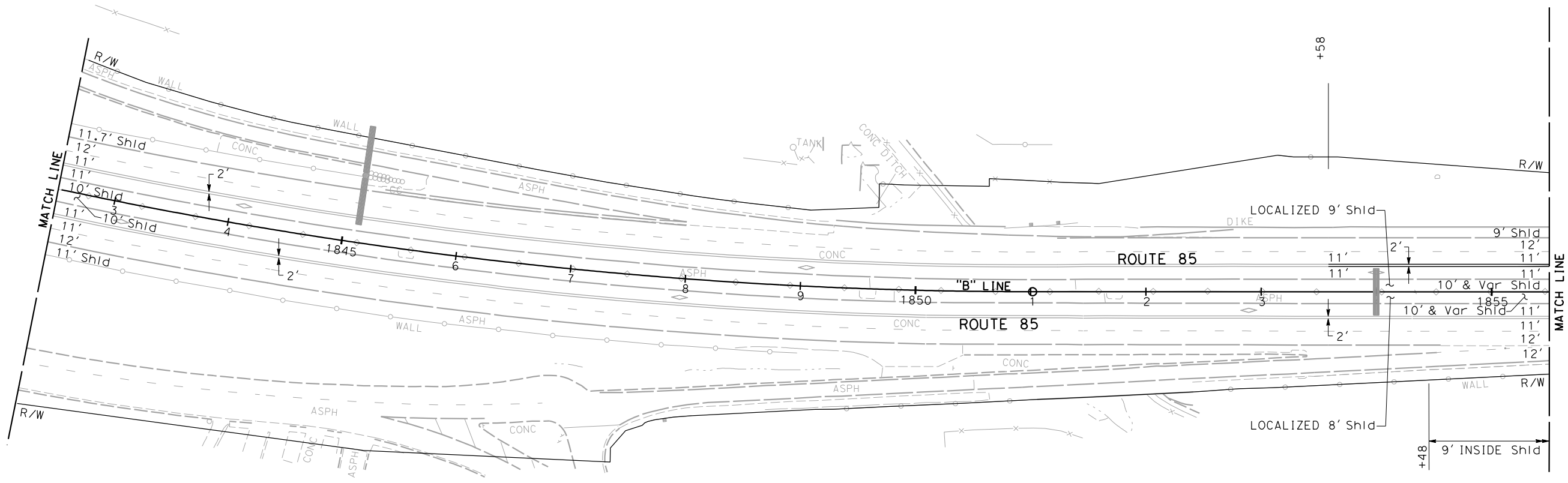
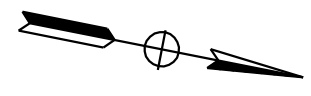
REGISTERED CIVIL ENGINEER	DATE
PLANS APPROVAL DATE	

URS Corporation 100 W San Fernando St Suite 200 San Jose, CA 95113	Santa Clara Valley Transportation Authority 3331 N First Street San Jose, CA 95134
---	---

**NOTE:**  
 FOR ACCURATE RIGHT OF WAY DATA, CONTACT  
 RIGHT OF WAY ENGINEERING AT THE DISTRICT OFFICE.

# MOUNTAIN VIEW



STATE OF CALIFORNIA - DEPARTMENT OF TRANSPORTATION	LAN HO	REVISOR	DESIGNER	CHECKER	CONSULTANT SUPERVISOR	FUNCTIONAL SUPERVISOR	DESIGNER	CHECKER
Caltrans	SARAH CHRISTENSEN				RAMSEY HISSEN			

FOR NOTES AND LEGEND  
 SEE SHEET PD-1

## PAVEMENT DELINEATION PLAN

SCALE: 1" = 50'

**PD-158**

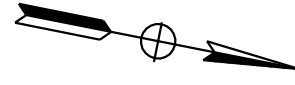
APPROVED FOR PAVEMENT DELINEATION WORK ONLY

LAST REVISION 8-14-14  
 DATE PLOTTED => 10/21/2014  
 TIME PLOTTED => 3:42:53 PM

STATE OF CALIFORNIA - DEPARTMENT OF TRANSPORTATION	CONSULTANT FUNCTIONAL SUPERVISOR	CALCULATED-DESIGNED BY	LAN HO	REVISED BY
<b>Caltrans</b>	RAMSEY HISSSEN	CHECKED BY	SARAH CHRISTENSEN	DATE REVISED

**NOTE:**  
FOR ACCURATE RIGHT OF WAY DATA, CONTACT  
RIGHT OF WAY ENGINEERING AT THE DISTRICT OFFICE.

# MOUNTAIN VIEW



Dist	COUNTY	ROUTE	POST MILES TOTAL PROJECT	SHEET No.	TOTAL SHEETS
4	SCI	101 85	16.00/52.55 23.0/24.1		

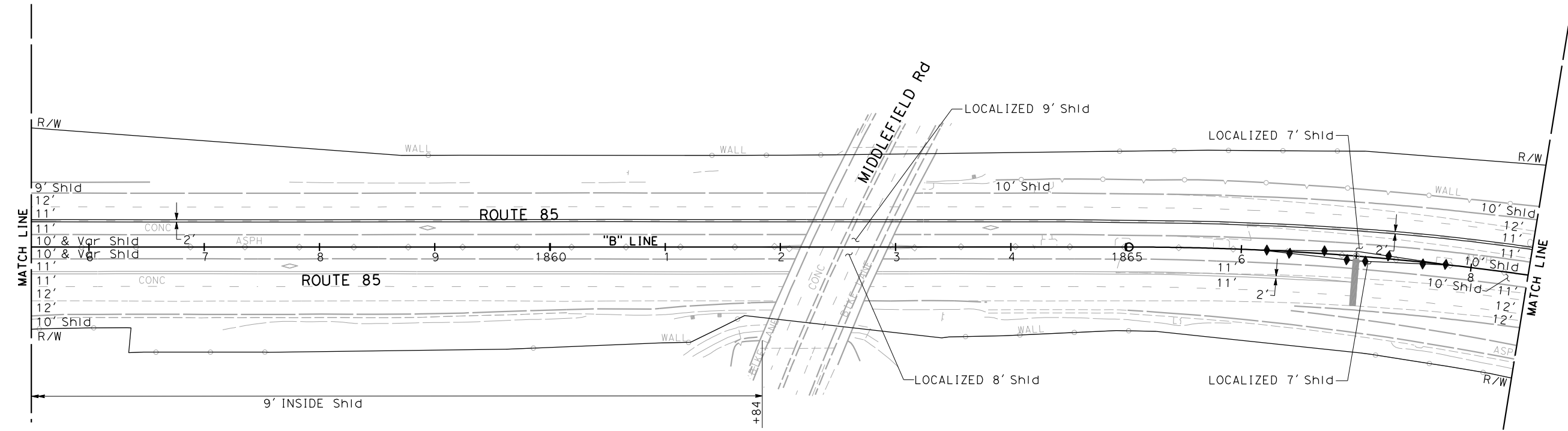
REGISTERED CIVIL ENGINEER DATE \_\_\_\_\_

PLANS APPROVAL DATE \_\_\_\_\_

THE STATE OF CALIFORNIA OR ITS OFFICERS OR AGENTS SHALL NOT BE RESPONSIBLE FOR THE ACCURACY OR COMPLETENESS OF SCANNED COPIES OF THIS PLAN SHEET.

URS Corporation  
100 W San Fernando St  
Suite 200  
San Jose, CA 95113

Santa Clara Valley  
Transportation Authority  
3331 N First Street  
San Jose, CA 95134



FOR NOTES AND LEGEND  
SEE SHEET PD-1

## PAVEMENT DELINEATION PLAN

SCALE: 1" = 50'

**PD-159**

APPROVED FOR PAVEMENT DELINEATION WORK ONLY

DATE PLOTTED => 10/21/2014  
TIME PLOTTED => 3:42:54 PM



Dist	COUNTY	ROUTE	POST MILES TOTAL PROJECT	SHEET No.	TOTAL SHEETS
4	SCI	101 85	16.00/52.55 23.0/24.1		

REGISTERED CIVIL ENGINEER	DATE
PLANS APPROVAL DATE	

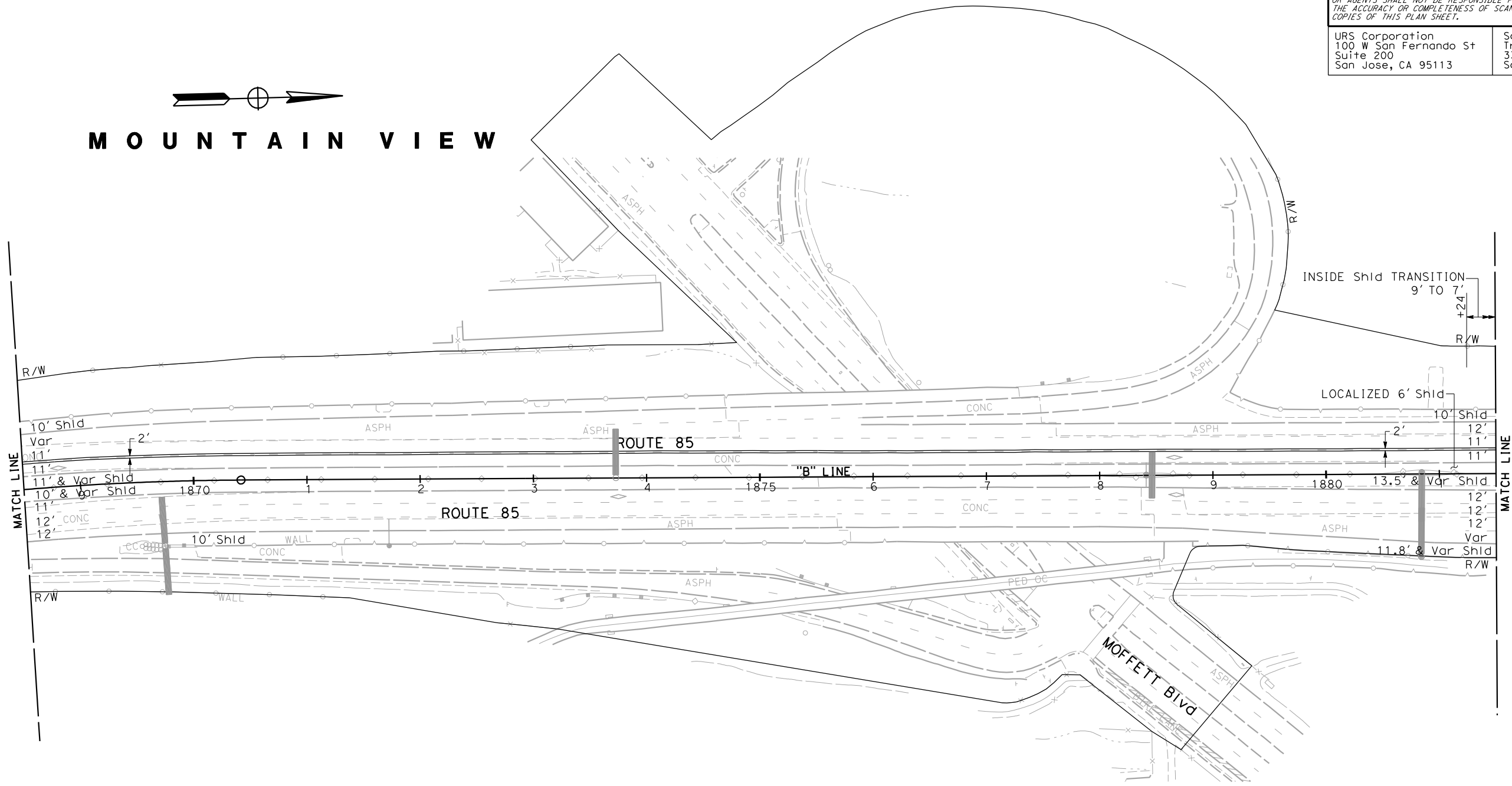
THE STATE OF CALIFORNIA OR ITS OFFICERS OR AGENTS SHALL NOT BE RESPONSIBLE FOR THE ACCURACY OR COMPLETENESS OF SCANNED COPIES OF THIS PLAN SHEET.

URS Corporation 100 W San Fernando St Suite 200 San Jose, CA 95113	Santa Clara Valley Transportation Authority 3331 N First Street San Jose, CA 95134
---	--

**NOTE:**  
FOR ACCURATE RIGHT OF WAY DATA, CONTACT RIGHT OF WAY ENGINEERING AT THE DISTRICT OFFICE.



**MOUNTAIN VIEW**



STATE OF CALIFORNIA - DEPARTMENT OF TRANSPORTATION	CONSULTANT FUNCTIONAL SUPERVISOR	CHECKED BY	REVISOR	DATE
<b>St. Catrans</b>	RAMSEY HISSEN	SARAH CHRISTENSEN		

FOR NOTES AND LEGEND  
SEE SHEET PD-1

**PAVEMENT DELINEATION PLAN**  
SCALE: 1" = 50'

**PD-160**

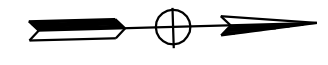
APPROVED FOR PAVEMENT DELINEATION WORK ONLY

DATE PLOTTED => 10/21/2014  
TIME PLOTTED => 3:42:56 PM  
LAST REVISION 8-14-14

STATE OF CALIFORNIA - DEPARTMENT OF TRANSPORTATION  
**Caltrans**  
 CONSULTANT FUNCTIONAL SUPERVISOR: RAMSEY HISSEN  
 CALCULATED-DESIGNED BY: CHECKED BY:  
 LAN HO: SARAH CHRISTENSEN  
 REVISED BY: DATE REVISED:

**NOTE:**  
 FOR ACCURATE RIGHT OF WAY DATA, CONTACT  
 RIGHT OF WAY ENGINEERING AT THE DISTRICT OFFICE.

# MOUNTAIN VIEW



Dist	COUNTY	ROUTE	POST MILES TOTAL PROJECT	SHEET No.	TOTAL SHEETS
4	SCI	101 85	16.00/52.55 23.0/24.1		

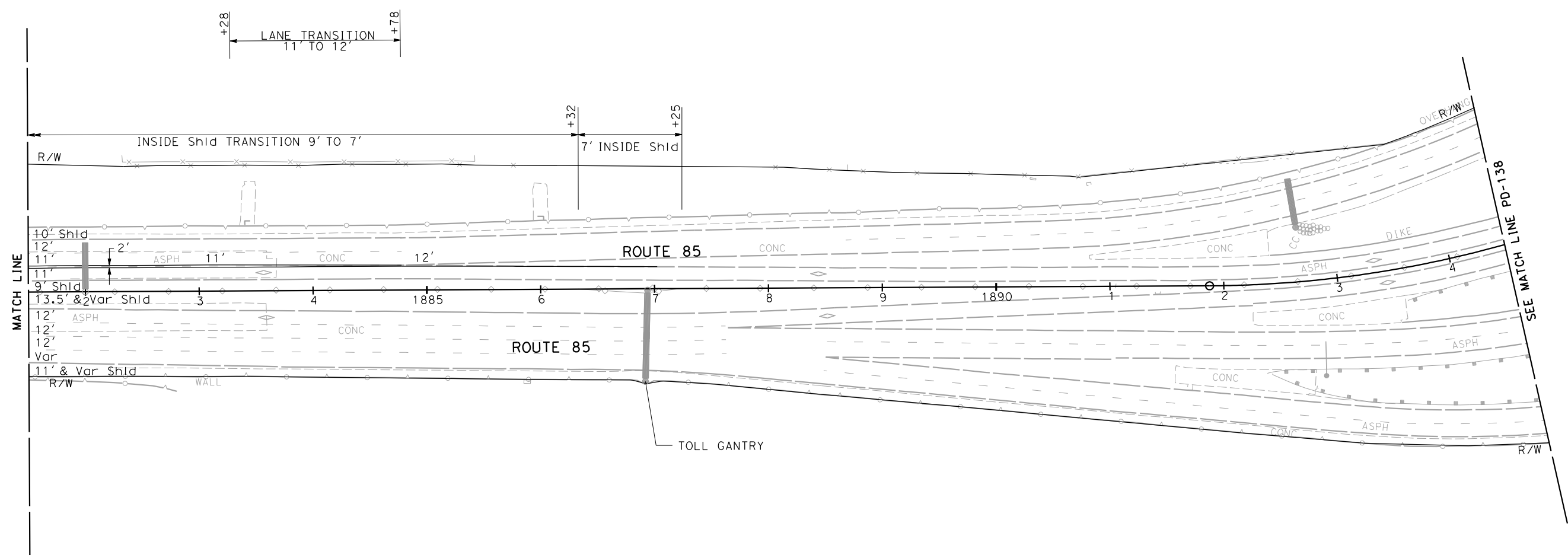
REGISTERED CIVIL ENGINEER DATE

PLANS APPROVAL DATE

THE STATE OF CALIFORNIA OR ITS OFFICERS OR AGENTS SHALL NOT BE RESPONSIBLE FOR THE ACCURACY OR COMPLETENESS OF SCANNED COPIES OF THIS PLAN SHEET.

URS Corporation  
 100 W San Fernando St  
 Suite 200  
 San Jose, CA 95113

Santa Clara Valley Transportation Authority  
 3331 N First Street  
 San Jose, CA 95134



FOR NOTES AND LEGEND  
 SEE SHEET PD-1

## PAVEMENT DELINEATION PLAN

SCALE: 1" = 50'

**PD-161**

APPROVED FOR PAVEMENT DELINEATION WORK ONLY

DATE PLOTTED => 10/21/2014  
 TIME PLOTTED => 3:42:57 PM  
 8-14-14