

Dist	COUNTY	ROUTE	POST MILES TOTAL PROJECT	SHEET No.	TOTAL SHEETS
04	SCI	85, 101	R22.4/R23.9, 45.9/52.4	286	541

6-15-18
REGISTERED CIVIL ENGINEER DATE

6-25-18
PLANS APPROVAL DATE

THE STATE OF CALIFORNIA OR ITS OFFICERS OR AGENTS SHALL NOT BE RESPONSIBLE FOR THE ACCURACY OR COMPLETENESS OF SCANNED COPIES OF THIS PLAN SHEET.

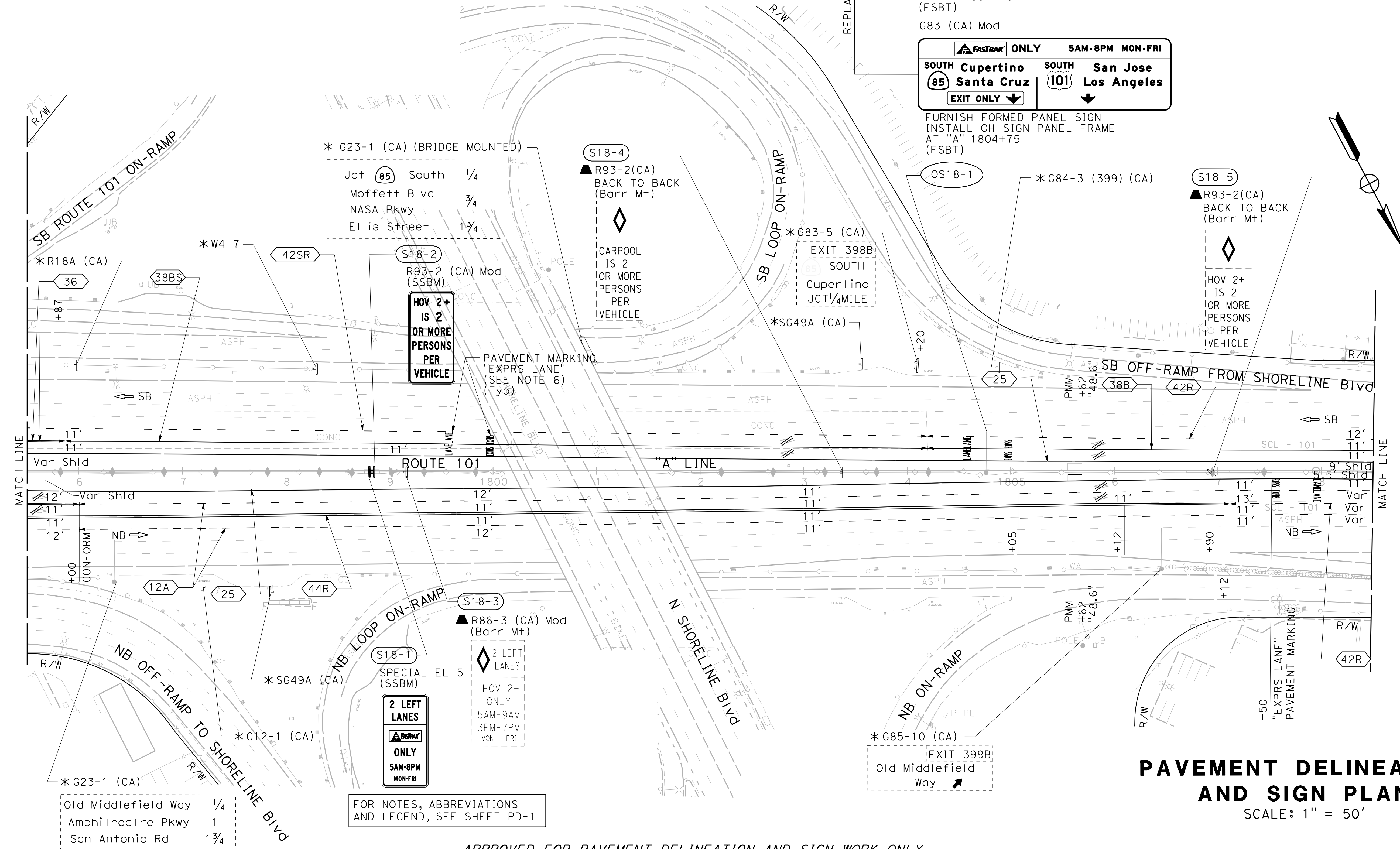
HNTB CORPORATION
1735 TECHNOLOGY DRIVE,
SUITE 650
SAN JOSE, CA 95110

SANTA CLARA VALLEY
TRANSPORTATION AUTHORITY
3331 NORTH FIRST STREET, BLDG B
SAN JOSE, CA 95134

MARCUS NG
No. C51066
Exp. 9-30-19
CIVIL
REGISTERED PROFESSIONAL ENGINEER
STATE OF CALIFORNIA

NOTE:
FOR ACCURATE RIGHT OF WAY DATA, CONTACT
RIGHT OF WAY ENGINEERING AT THE DISTRICT OFFICE.

MOUNTAIN VIEW



PAVEMENT DELINEATION AND SIGN PLAN

SCALE: 1" = 50'

PD-18

APPROVED FOR PAVEMENT DELINEATION AND SIGN WORK ONLY

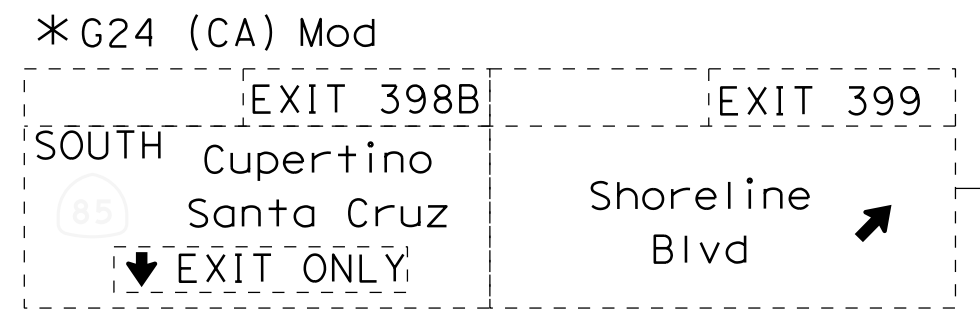
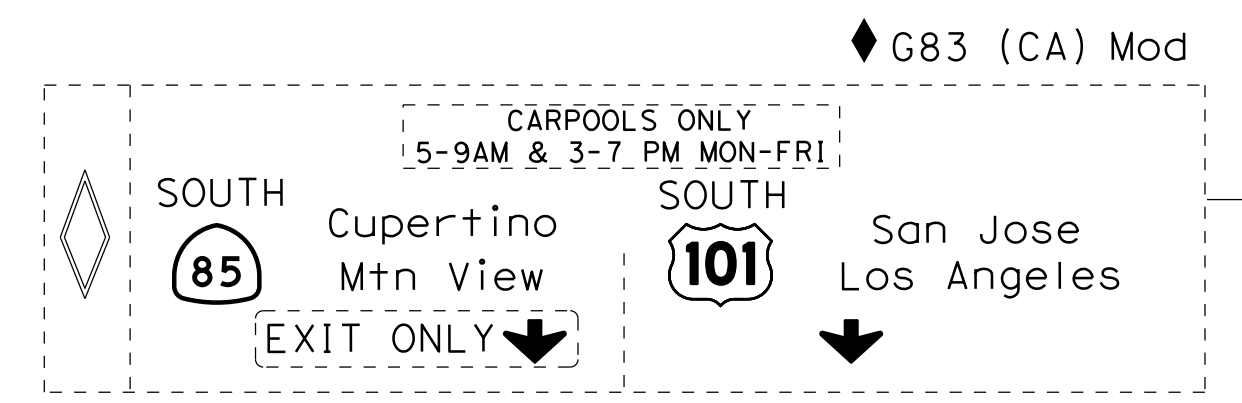
STATE OF CALIFORNIA - DEPARTMENT OF TRANSPORTATION	CONSULTANT FUNCTIONAL SUPERVISOR	REVISOR
ANTHONY SILVA	MARCUS NG	MARCUS NG
CALCULATED/DESIGNED BY	CHECKED BY	DATE REVISED
MARCUS NG	MARCUS NG	

Dist	COUNTY	ROUTE	POST MILES TOTAL PROJECT	SHEET No.	TOTAL SHEETS
04	SCI	85, 101	R22.4/R23.9, 45.9/52.4	287	541

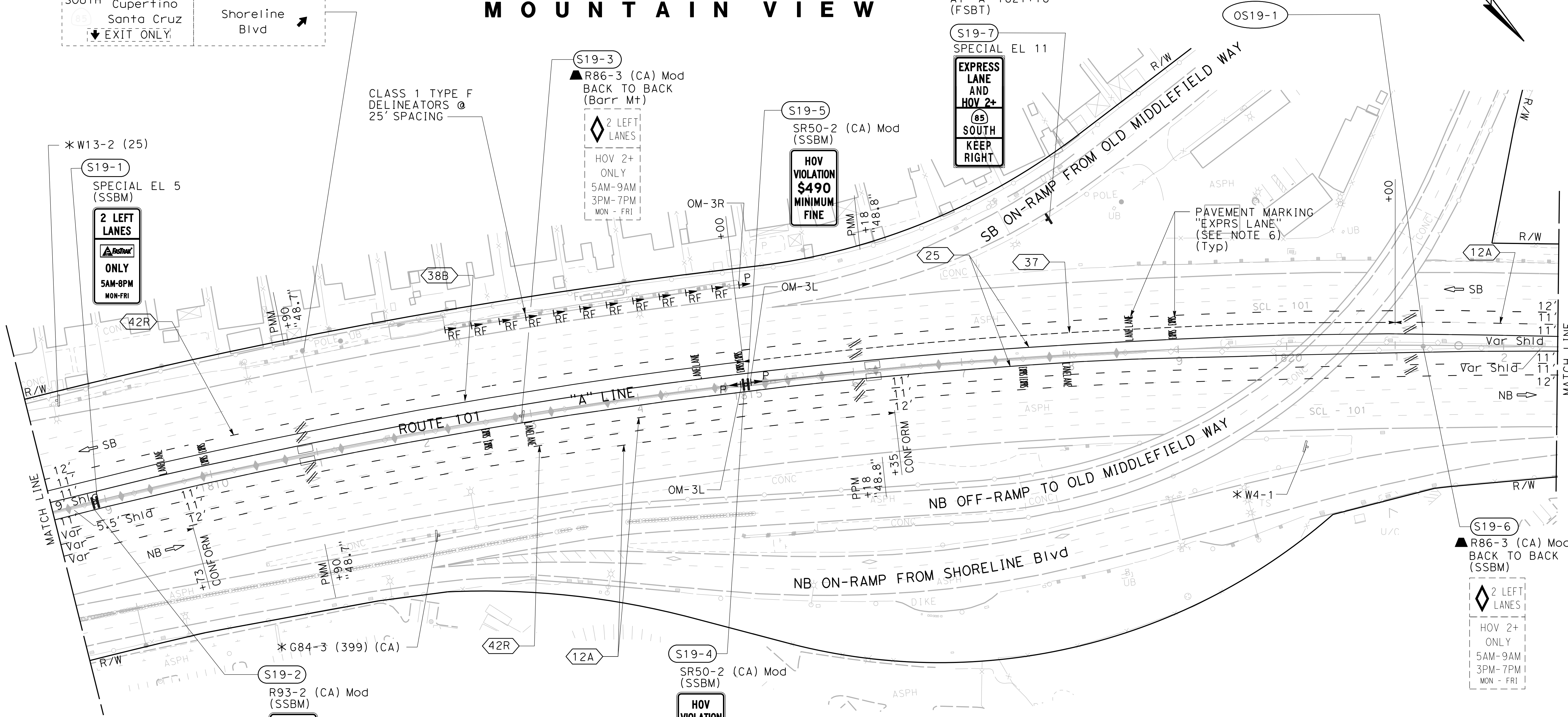
REGISTERED CIVIL ENGINEER	DATE
<i>Marcus NG</i>	6-15-18
PLANS APPROVAL DATE	
6-25-18	

HNTB CORPORATION 1735 TECHNOLOGY DRIVE, SUITE 650 SAN JOSE, CA 95110	SANTA CLARA VALLEY TRANSPORTATION AUTHORITY 3331 NORTH FIRST STREET, BLDG B SAN JOSE, CA 95134
---	---

NOTE:
FOR ACCURATE RIGHT OF WAY DATA, CONTACT
RIGHT OF WAY ENGINEERING AT THE DISTRICT OFFICE.



MOUNTAIN VIEW



FOR NOTES, ABBREVIATIONS
AND LEGEND, SEE SHEET PD-1

**HOV 2+
IS 2
OR MORE
PERSONS
PER
VEHICLE**

**HOV VIOLATION
\$490
MINIMUM
FINE**

PAVEMENT DELINEATION AND SIGN PLAN

SCALE: 1" = 50'

PD-19

APPROVED FOR PAVEMENT DELINEATION AND SIGN WORK ONLY

STATE OF CALIFORNIA - DEPARTMENT OF TRANSPORTATION	CONSULTANT FUNCTIONAL SUPERVISOR	CHECKED BY	REVISOR	DATE
Caltrans	MARCUS NG	MARCUS NG	ANTHONY SILVA	

USERNAME => fkaakar
DGN FILE => 041k551na19.dgn

RELATIVE BORDER SCALE IS IN INCHES

UNIT 0000

PROJECT NUMBER & PHASE

04170002291

LAST REVISION DATE PLOTTED => 9/7/2018
00-00-00 TIME PLOTTED => 3:15:50 PM

Dist	COUNTY	ROUTE	POST MILES TOTAL PROJECT	SHEET No.	TOTAL SHEETS
04	SCI	85, 101	R22.4/R23.9, 45.9/52.4	288	541

REGISTERED CIVIL ENGINEER	DATE
<i>Marcus NG</i>	6-15-18

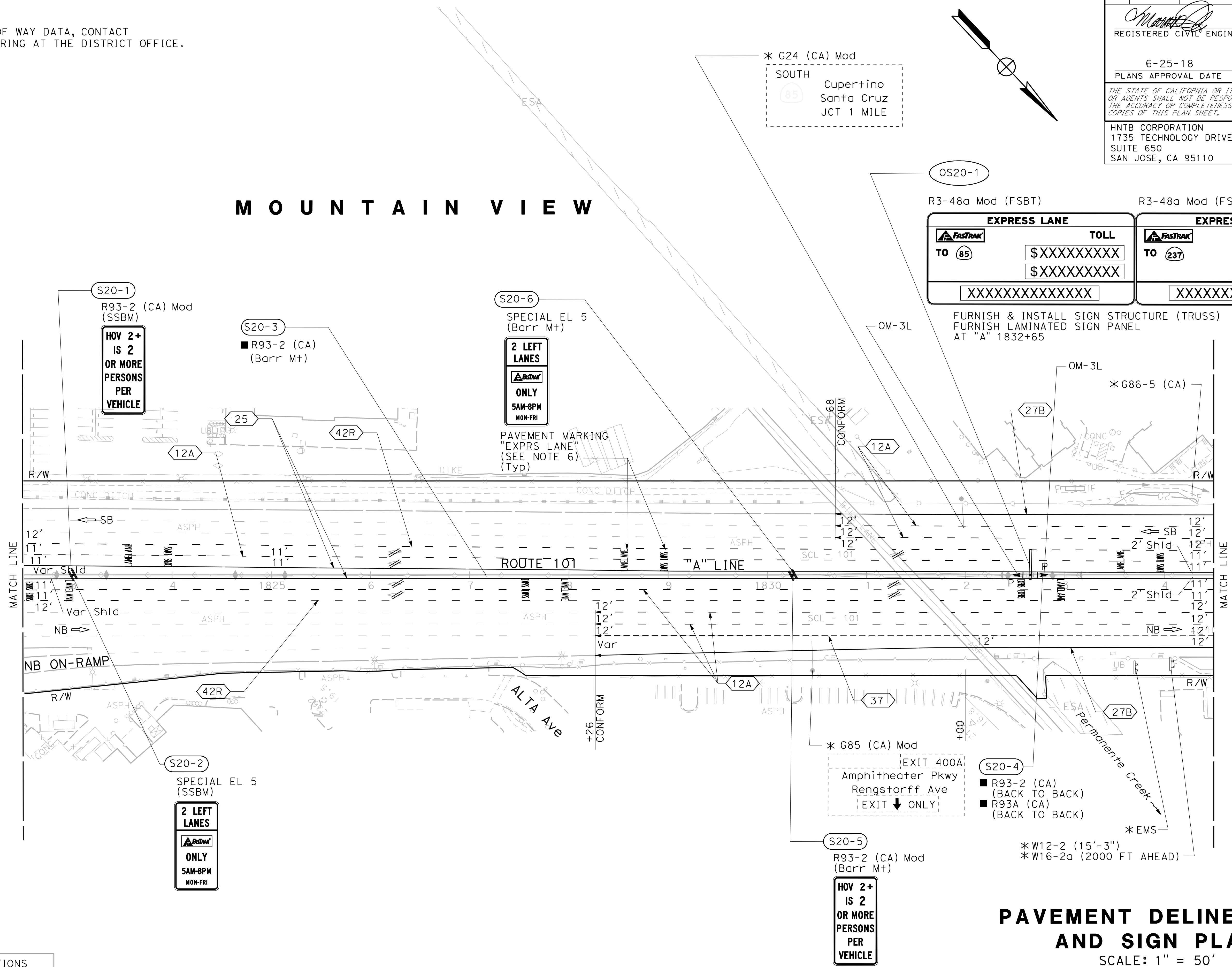
PLANS APPROVAL DATE	6-25-18
---------------------	---------

HNTB CORPORATION 1735 TECHNOLOGY DRIVE, SUITE 650 SAN JOSE, CA 95110	SANTA CLARA VALLEY TRANSPORTATION AUTHORITY 3331 NORTH FIRST STREET, BLDG B SAN JOSE, CA 95134
---	---

REGISTERED PROFESSIONAL ENGINEER	No. C51066	Exp. 9-30-19
CIVIL		

NOTE:
FOR ACCURATE RIGHT OF WAY DATA, CONTACT
RIGHT OF WAY ENGINEERING AT THE DISTRICT OFFICE.

MOUNTAIN VIEW



EXPRESS LANE		EXPRESS LANE	
TOLL		TOLL	
TO 85	\$XXXXXXXXXX	TO 237	\$XXXXXXXXXX
	\$XXXXXXXXXX		\$XXXXXXXXXX
XXXXXXXXXXXXXXXXXX		XXXXXXXXXXXXXXXXXX	

FURNISH & INSTALL SIGN STRUCTURE (TRUSS)
FURNISH LAMINATED SIGN PANEL
AT "A" 1832+65

FOR NOTES, ABBREVIATIONS
AND LEGEND, SEE SHEET PD-1

PAVEMENT DELINEATION AND SIGN PLAN

SCALE: 1" = 50'


PD-20

APPROVED FOR PAVEMENT DELINEATION AND SIGN WORK ONLY

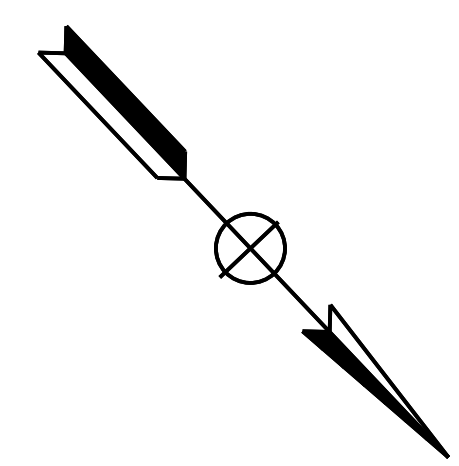
STATE OF CALIFORNIA - DEPARTMENT OF TRANSPORTATION	CONSULTANT FUNCTIONAL SUPERVISOR	CALCULATED/DESIGNED BY	REVISOR
Caltrans	MARCUS NG	ANTHONY SILVA	ANTHONY SILVA
		CHECKED BY	DATE REVISED
		MARCUS NG	

LAST REVISION DATE PLOTTED => 9/7/2018 00:00:00 TIME PLOTTED => 3:15:52 PM


Dist	COUNTY	ROUTE	POST MILES TOTAL PROJECT	SHEET No.	TOTAL SHEETS
04	SCI	85, 101	R22.4/R23.9, 45.9/52.4	291	541

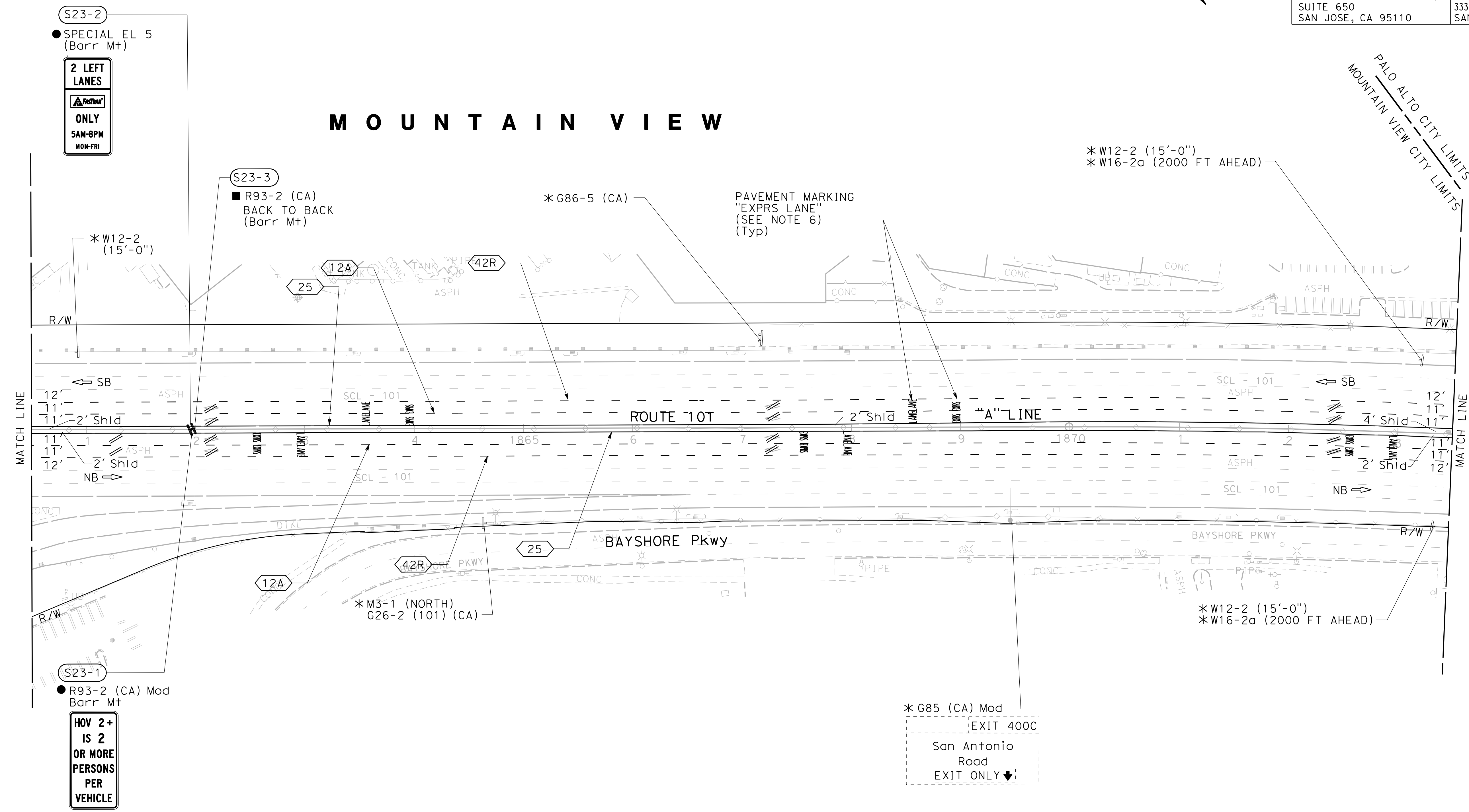
 REGISTERED CIVIL ENGINEER DATE 6-15-18	
6-25-18 PLANS APPROVAL DATE	

HNTB CORPORATION 1735 TECHNOLOGY DRIVE, SUITE 650 SAN JOSE, CA 95110	SANTA CLARA VALLEY TRANSPORTATION AUTHORITY 3331 NORTH FIRST STREET, BLDG B SAN JOSE, CA 95134
---	---



NOTE:
 FOR ACCURATE RIGHT OF WAY DATA, CONTACT
 RIGHT OF WAY ENGINEERING AT THE DISTRICT OFFICE.

STATE OF CALIFORNIA - DEPARTMENT OF TRANSPORTATION	CONSULTANT FUNCTIONAL SUPERVISOR	CALCULATED/DESIGNED BY	REVISOR
	MARCUS NG	ANTHONY SILVA MARCUS NG	ANTHONY SILVA MARCUS NG



FOR NOTES, ABBREVIATIONS
 AND LEGEND, SEE SHEET PD-1

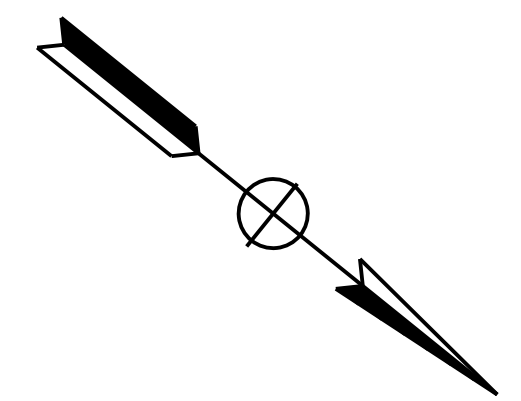
**PAVEMENT DELINEATION
 AND SIGN PLAN**
 SCALE: 1" = 50'

PD-23

APPROVED FOR PAVEMENT DELINEATION AND SIGN WORK ONLY

LAST REVISION DATE PLOTTED => 9/7/2018 00-00-00 TIME PLOTTED => 3:15:58 PM

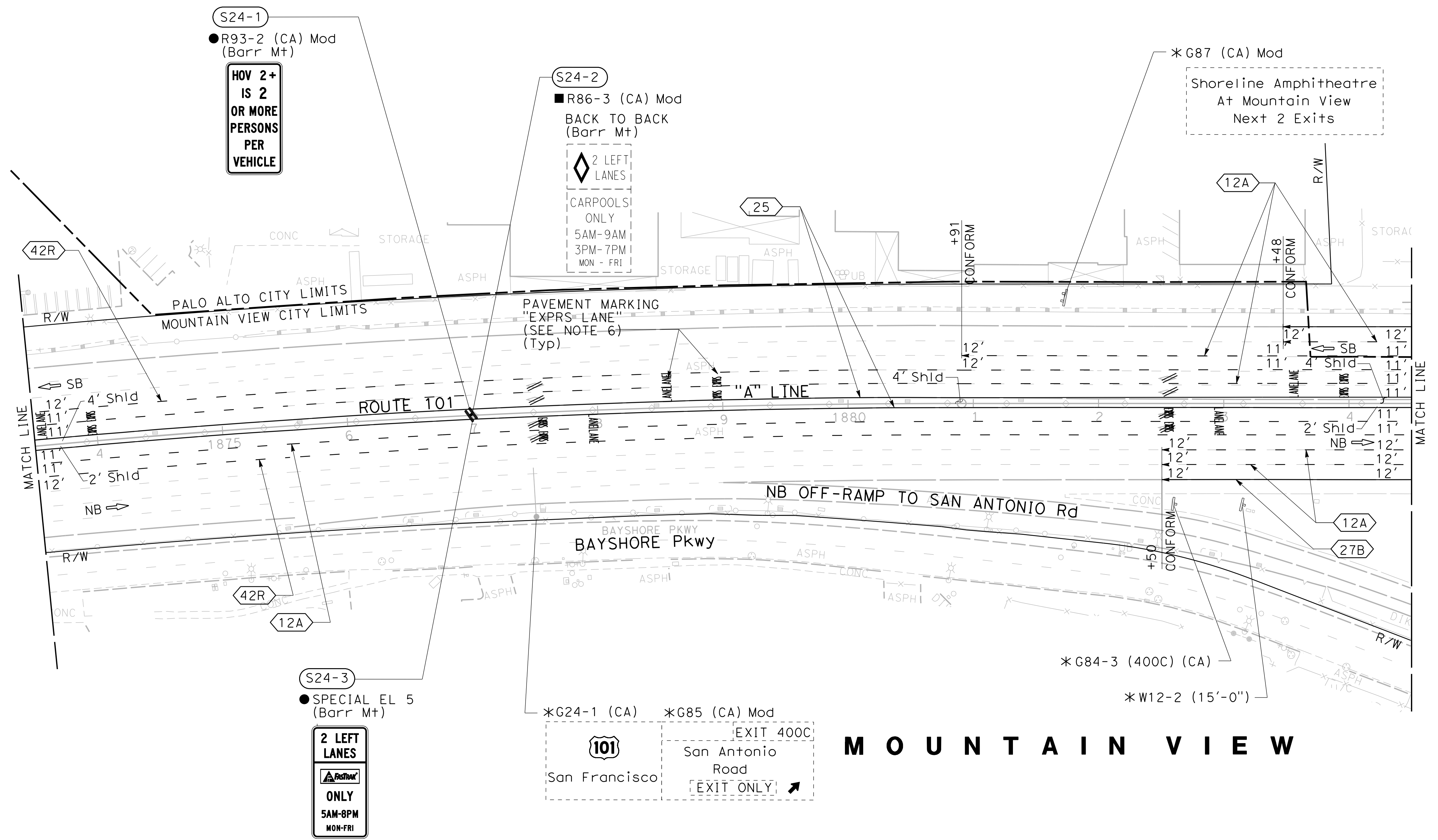
Dist	COUNTY	ROUTE	POST MILES TOTAL PROJECT	SHEET No.	TOTAL SHEETS
04	SCI	85, 101	R22.4/R23.9, 45.9/52.4	292	541
			6-15-18		
REGISTERED CIVIL ENGINEER			DATE		
6-25-18			PLANS APPROVAL DATE		
HNTB CORPORATION 1735 TECHNOLOGY DRIVE, SUITE 650 SAN JOSE, CA 95110			SANTA CLARA VALLEY TRANSPORTATION AUTHORITY 3331 NORTH FIRST STREET, BLDG B SAN JOSE, CA 95134		



NOTE:
FOR ACCURATE RIGHT OF WAY DATA, CONTACT
RIGHT OF WAY ENGINEERING AT THE DISTRICT OFFICE.

STATE OF CALIFORNIA - DEPARTMENT OF TRANSPORTATION	CONSULTANT FUNCTIONAL SUPERVISOR	CALCULATED/DESIGNED BY	REVISOR
	MARCUS NG	ANTHONY SILVA	ANTHONY SILVA
		CHECKED BY	DATE
		MARCUS NG	

P A L O A L T O



M O U N T A I N V I E W

PAVEMENT DELINEATION AND SIGN PLAN

SCALE: 1" = 50'

PD-24

FOR NOTES, ABBREVIATIONS AND LEGEND, SEE SHEET PD-1

APPROVED FOR PAVEMENT DELINEATION AND SIGN WORK ONLY

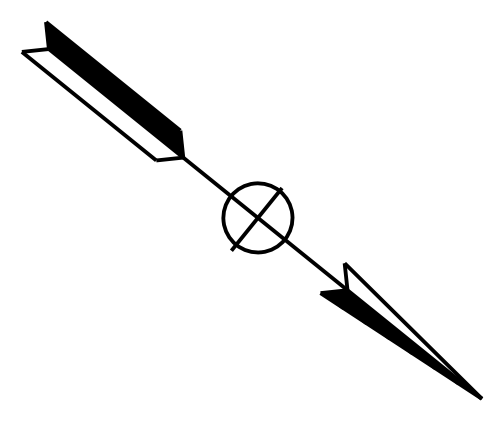
LAST REVISION DATE PLOTTED => 9/7/2018 00:00:00 TIME PLOTTED => 3:15:59 PM

Dist	COUNTY	ROUTE	POST MILES TOTAL PROJECT	SHEET No.	TOTAL SHEETS
04	SCI	85, 101	R22.4/R23.9, 45.9/52.4	293	541

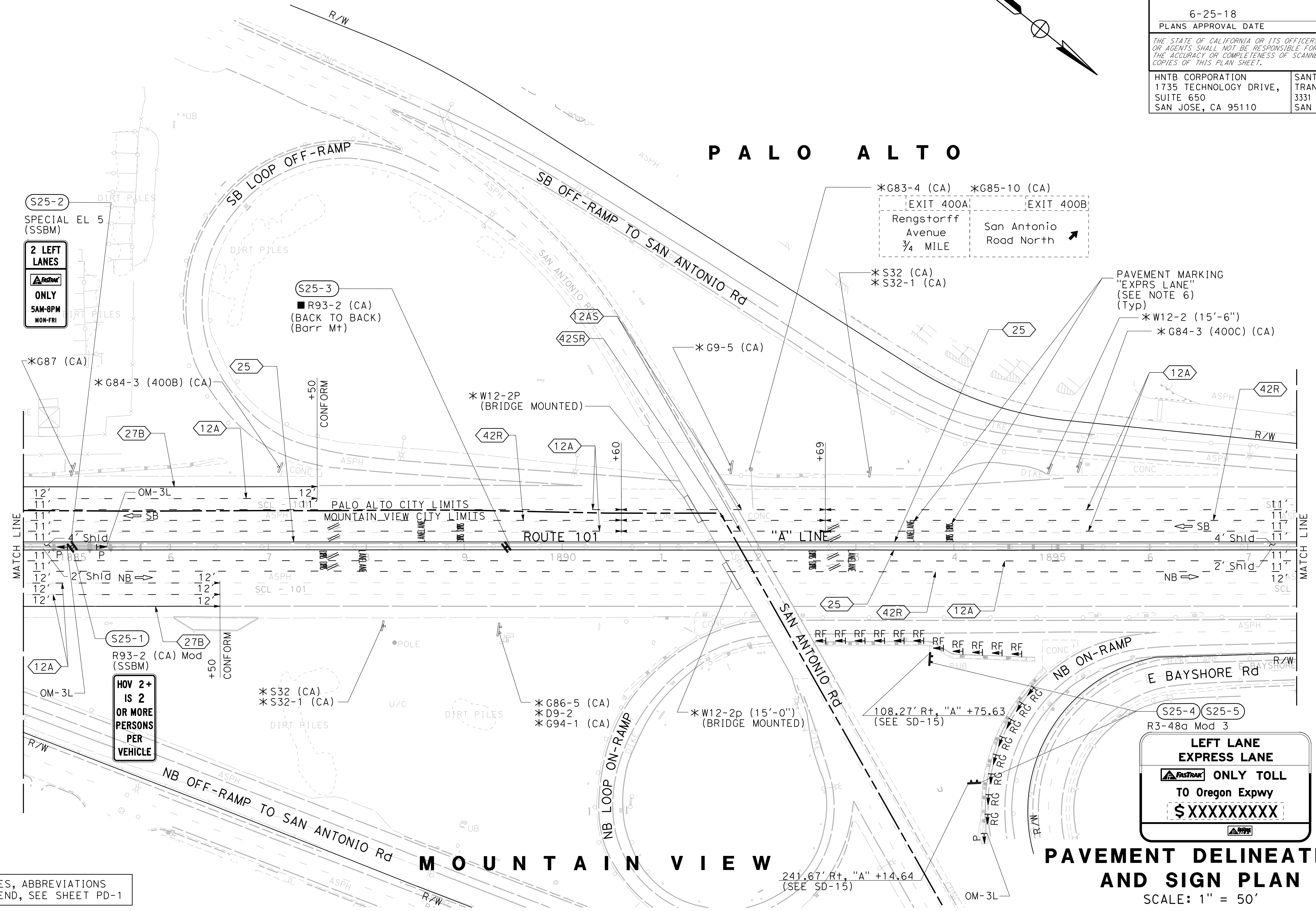
<i>Marcus Ng</i>	6-15-18
REGISTERED CIVIL ENGINEER	DATE
6-25-18	
PLANS APPROVAL DATE	

HNTB CORPORATION 1735 TECHNOLOGY DRIVE, SUITE 650 SAN JOSE, CA 95110	SANTA CLARA VALLEY TRANSPORTATION AUTHORITY 3331 NORTH FIRST STREET, BLDG B SAN JOSE, CA 95134
---	---

NOTE:
FOR ACCURATE RIGHT OF WAY DATA, CONTACT
RIGHT OF WAY ENGINEERING AT THE DISTRICT OFFICE.



STATE OF CALIFORNIA - DEPARTMENT OF TRANSPORTATION	CONSULTANT FUNCTIONAL SUPERVISOR	REVISOR	DATE
<i>Caltrans</i>	MARCUS NG	ANTHONY SILVA	
	CHECKED BY	DATE REVISOR	
	MARCUS NG	MARCUS NG	



FOR NOTES, ABBREVIATIONS
AND LEGEND, SEE SHEET PD-1

**PAVEMENT DELINEATION
AND SIGN PLAN**
SCALE: 1" = 50'

PD-25

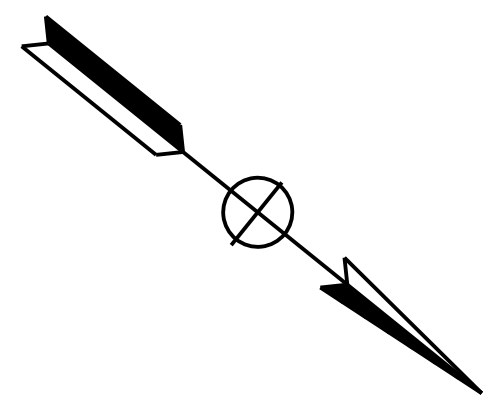
APPROVED FOR PAVEMENT DELINEATION AND SIGN WORK ONLY

Dist	COUNTY	ROUTE	POST MILES TOTAL PROJECT	SHEET No.	TOTAL SHEETS
04	SCI	85, 101	R22.4/R23.9, 45.9/52.4	294	541

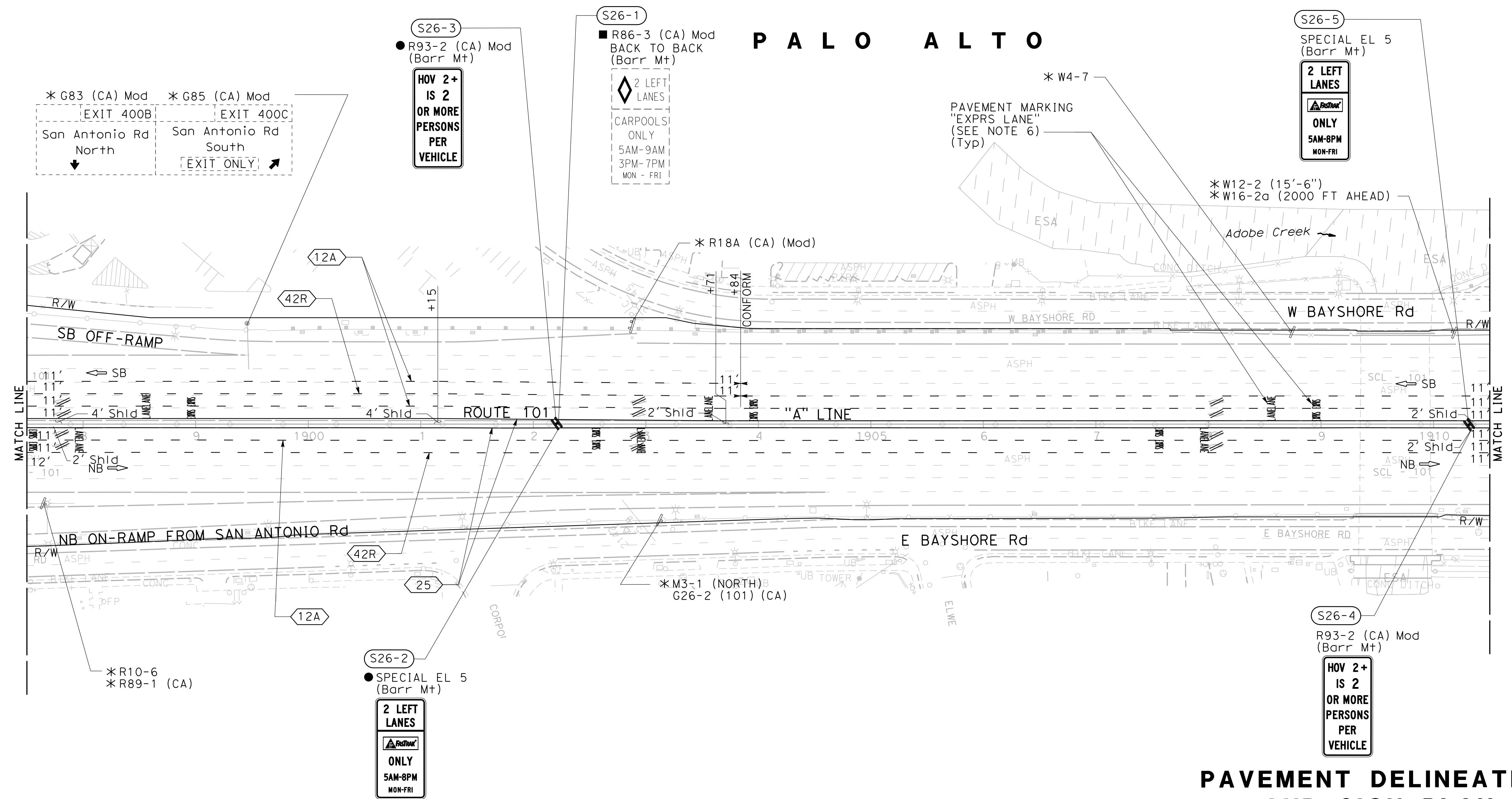
REGISTERED CIVIL ENGINEER DATE 6-15-18
 PLANS APPROVAL DATE 6-25-18
 THE STATE OF CALIFORNIA OR ITS OFFICERS OR AGENTS SHALL NOT BE RESPONSIBLE FOR THE ACCURACY OR COMPLETENESS OF SCANNED COPIES OF THIS PLAN SHEET.

HNTB CORPORATION 1735 TECHNOLOGY DRIVE, SUITE 650 SAN JOSE, CA 95110	SANTA CLARA VALLEY TRANSPORTATION AUTHORITY 3331 NORTH FIRST STREET, BLDG B SAN JOSE, CA 95134
---	---

NOTE:
FOR ACCURATE RIGHT OF WAY DATA, CONTACT
RIGHT OF WAY ENGINEERING AT THE DISTRICT OFFICE.



STATE OF CALIFORNIA - DEPARTMENT OF TRANSPORTATION	CONSULTANT FUNCTIONAL SUPERVISOR	CALCULATED-DESIGNED BY	REVISOR	DATE
Anthony Silva	Marcus Ng	Marcus Ng	Anthony Silva	6-25-18
Et Caltrans	Marcus Ng	Marcus Ng	Marcus Ng	6-25-18



FOR NOTES, ABBREVIATIONS
AND LEGEND, SEE SHEET PD-1

**PAVEMENT DELINEATION
AND SIGN PLAN**
SCALE: 1" = 50'

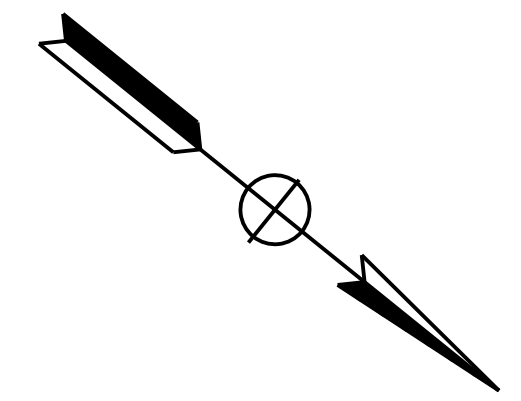
PD-26

APPROVED FOR PAVEMENT DELINEATION AND SIGN WORK ONLY

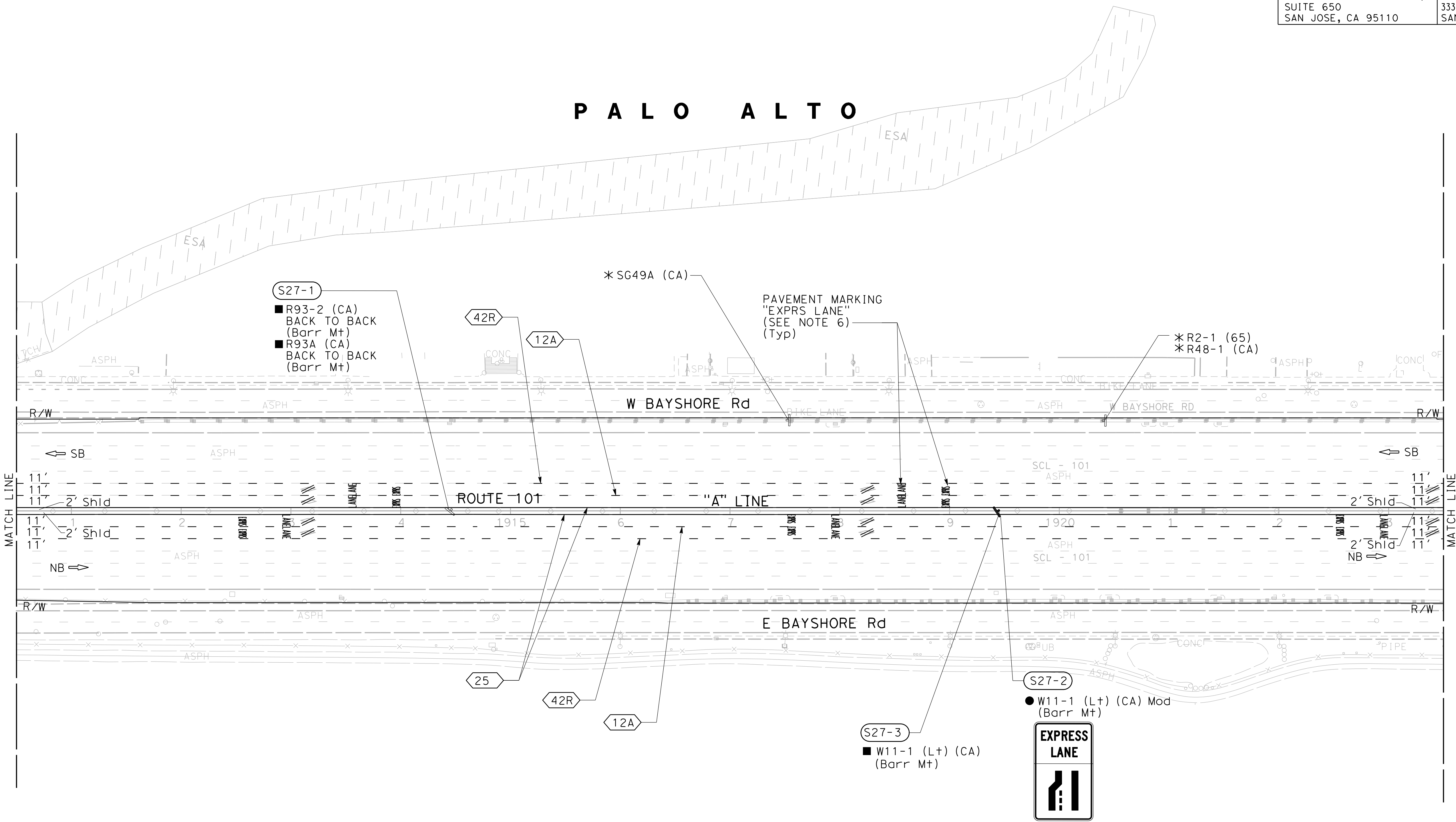
LAST REVISION: DATE PLOTTED => 9/7/2018 TIME PLOTTED => 3:16:03 PM

Dist	COUNTY	ROUTE	POST MILES TOTAL PROJECT	SHEET No.	TOTAL SHEETS
04	SCI	85, 101	R22.4/R23.9, 45.9/52.4	295	541
			6-15-18	DATE	
			6-25-18	PLANS APPROVAL DATE	
REGISTERED CIVIL ENGINEER REGISTERED PROFESSIONAL ENGINEER No. C51066 Exp. 9-30-19 CIVIL STATE OF CALIFORNIA					
HNTB CORPORATION 1735 TECHNOLOGY DRIVE, SUITE 650 SAN JOSE, CA 95110			SANTA CLARA VALLEY TRANSPORTATION AUTHORITY 3331 NORTH FIRST STREET, BLDG B SAN JOSE, CA 95134		

NOTE:
 FOR ACCURATE RIGHT OF WAY DATA, CONTACT
 RIGHT OF WAY ENGINEERING AT THE DISTRICT OFFICE.



STATE OF CALIFORNIA - DEPARTMENT OF TRANSPORTATION	CONSULTANT FUNCTIONAL SUPERVISOR	CALCULATED/DESIGNED BY	REVISOR
ET Caltrans	MARCUS NG	ANTHONY SILVA	ANTHONY SILVA
		CHECKED BY	DATE REVISOR
		MARCUS NG	MARCUS NG



FOR NOTES, ABBREVIATIONS
 AND LEGEND, SEE SHEET PD-1

**PAVEMENT DELINEATION
 AND SIGN PLAN**
 SCALE: 1" = 50'

PD-27

APPROVED FOR PAVEMENT DELINEATION AND SIGN WORK ONLY

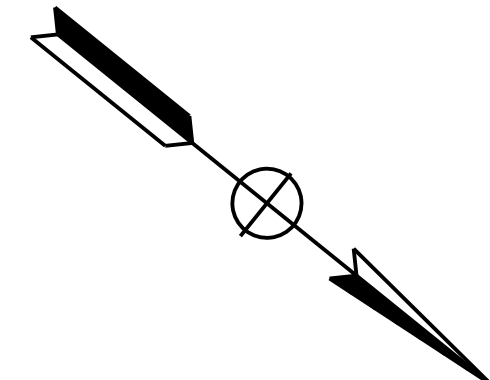
LAST REVISION: DATE PLOTTED => 9/7/2018
 00-00-00 TIME PLOTTED => 3:16:05 PM

Dist	COUNTY	ROUTE	POST MILES TOTAL PROJECT	SHEET No.	TOTAL SHEETS
04	SCI	85, 101	R22.4/R23.9, 45.9/52.4	296	541

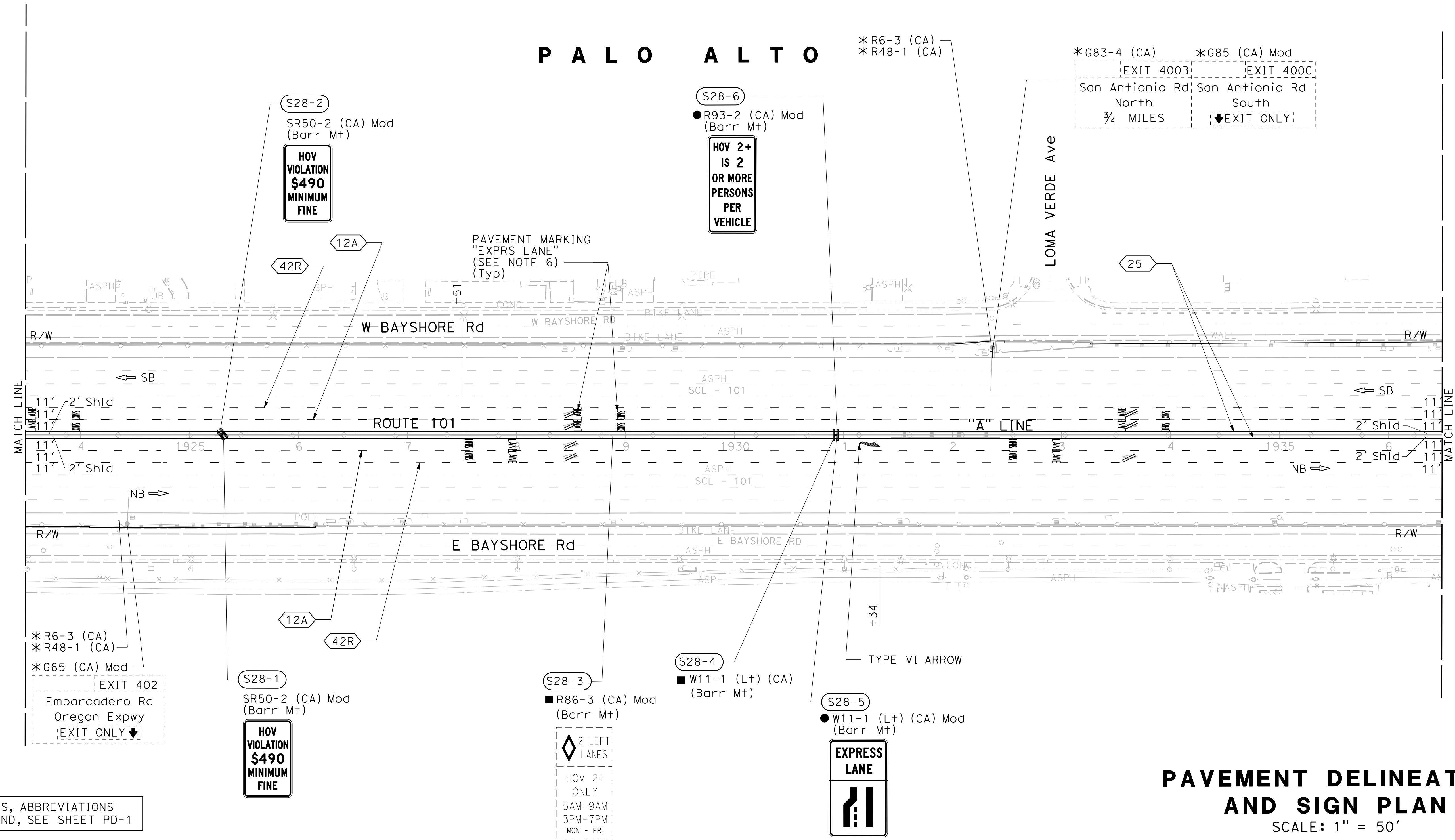
REGISTERED CIVIL ENGINEER DATE 6-15-18
 PLANS APPROVAL DATE 6-25-18
 THE STATE OF CALIFORNIA OR ITS OFFICERS OR AGENTS SHALL NOT BE RESPONSIBLE FOR THE ACCURACY OR COMPLETENESS OF SCANNED COPIES OF THIS PLAN SHEET.

HNTB CORPORATION 1735 TECHNOLOGY DRIVE, SUITE 650 SAN JOSE, CA 95110	SANTA CLARA VALLEY TRANSPORTATION AUTHORITY 3331 NORTH FIRST STREET, BLDG B SAN JOSE, CA 95134
---	---

NOTE:
FOR ACCURATE RIGHT OF WAY DATA, CONTACT
RIGHT OF WAY ENGINEERING AT THE DISTRICT OFFICE.



STATE OF CALIFORNIA - DEPARTMENT OF TRANSPORTATION	CONSULTANT FUNCTIONAL SUPERVISOR	CALCULATED/DESIGNED BY	REVISOR
Anthony Silva	MARCUS NG	MARCUS NG	ANTHONY SILVA
Checked by	Checked by	Checked by	Checked by
MARCUS NG	MARCUS NG	MARCUS NG	MARCUS NG
DATE	DATE	DATE	DATE



FOR NOTES, ABBREVIATIONS AND LEGEND, SEE SHEET PD-1

PAVEMENT DELINEATION AND SIGN PLAN
SCALE: 1" = 50'

PD-28

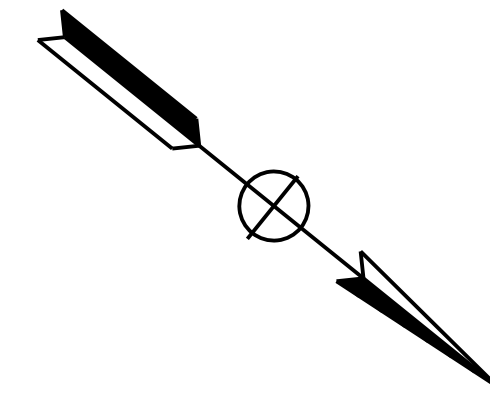
APPROVED FOR PAVEMENT DELINEATION AND SIGN WORK ONLY

Dist	COUNTY	ROUTE	POST MILES TOTAL PROJECT	SHEET No.	TOTAL SHEETS
04	SCI	85, 101	R22.4/R23.9, 45.9/52.4	297	541

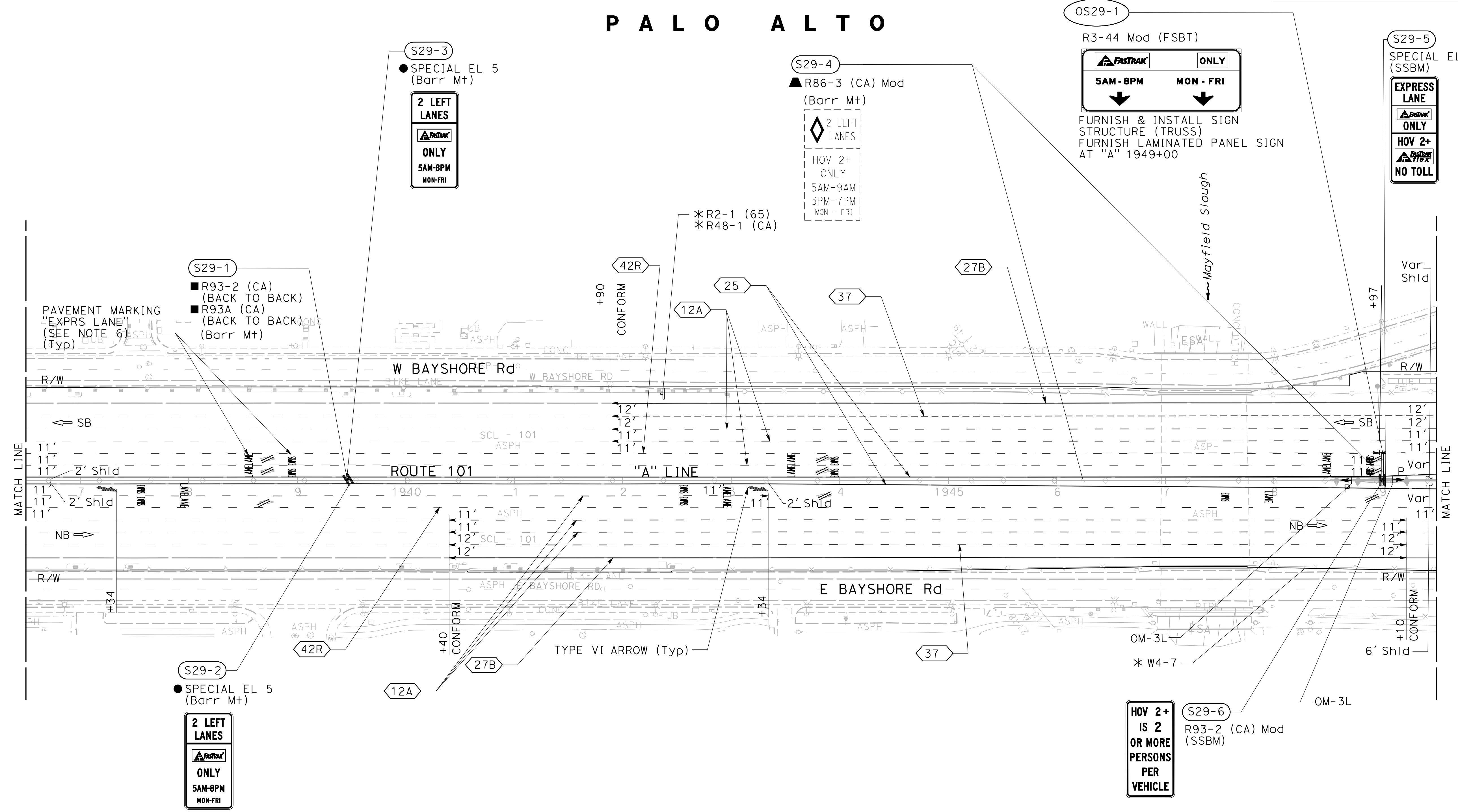
REGISTERED CIVIL ENGINEER	DATE
<i>Marcus Ng</i>	6-15-18
PLANS APPROVAL DATE	
6-25-18	

HNTB CORPORATION 1735 TECHNOLOGY DRIVE, SUITE 650 SAN JOSE, CA 95110	SANTA CLARA VALLEY TRANSPORTATION AUTHORITY 3331 NORTH FIRST STREET, BLDG B SAN JOSE, CA 95134
---	---

NOTE:
FOR ACCURATE RIGHT OF WAY DATA, CONTACT
RIGHT OF WAY ENGINEERING AT THE DISTRICT OFFICE.



P A L O A L T O



FOR NOTES, ABBREVIATIONS
AND LEGEND, SEE SHEET PD-1

**PAVEMENT DELINEATION
AND SIGN PLAN**
SCALE: 1" = 50'

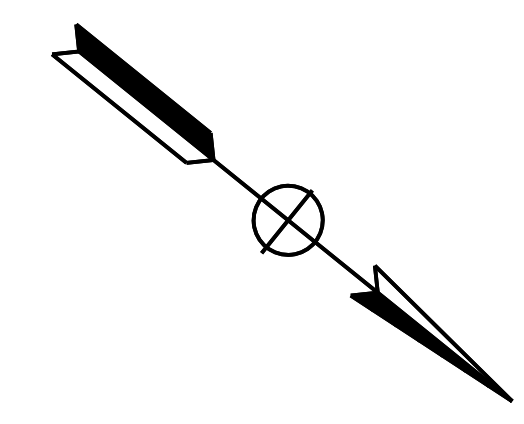
PD-29

APPROVED FOR PAVEMENT DELINEATION AND SIGN WORK ONLY

STATE OF CALIFORNIA - DEPARTMENT OF TRANSPORTATION	CONSULTANT FUNCTIONAL SUPERVISOR	CALCULATED/DESIGNED BY	REVISOR
Caltrans	MARCUS NG	ANTHONY SILVA	ANTHONY SILVA
		CHECKED BY	DATE REVISOR
		MARCUS NG	MARCUS NG

Dist	COUNTY	ROUTE	POST MILES TOTAL PROJECT	SHEET No.	TOTAL SHEETS
04	SCI	85, 101	R22.4/R23.9, 45.9/52.4	299	541
			6-15-18	REGISTERED CIVIL ENGINEER DATE	
			6-25-18	PLANS APPROVAL DATE	
HNTB CORPORATION 1735 TECHNOLOGY DRIVE, SUITE 650 SAN JOSE, CA 95110			SANTA CLARA VALLEY TRANSPORTATION AUTHORITY 3331 NORTH FIRST STREET, BLDG B SAN JOSE, CA 95134		

NOTE:
FOR ACCURATE RIGHT OF WAY DATA, CONTACT
RIGHT OF WAY ENGINEERING AT THE DISTRICT OFFICE.



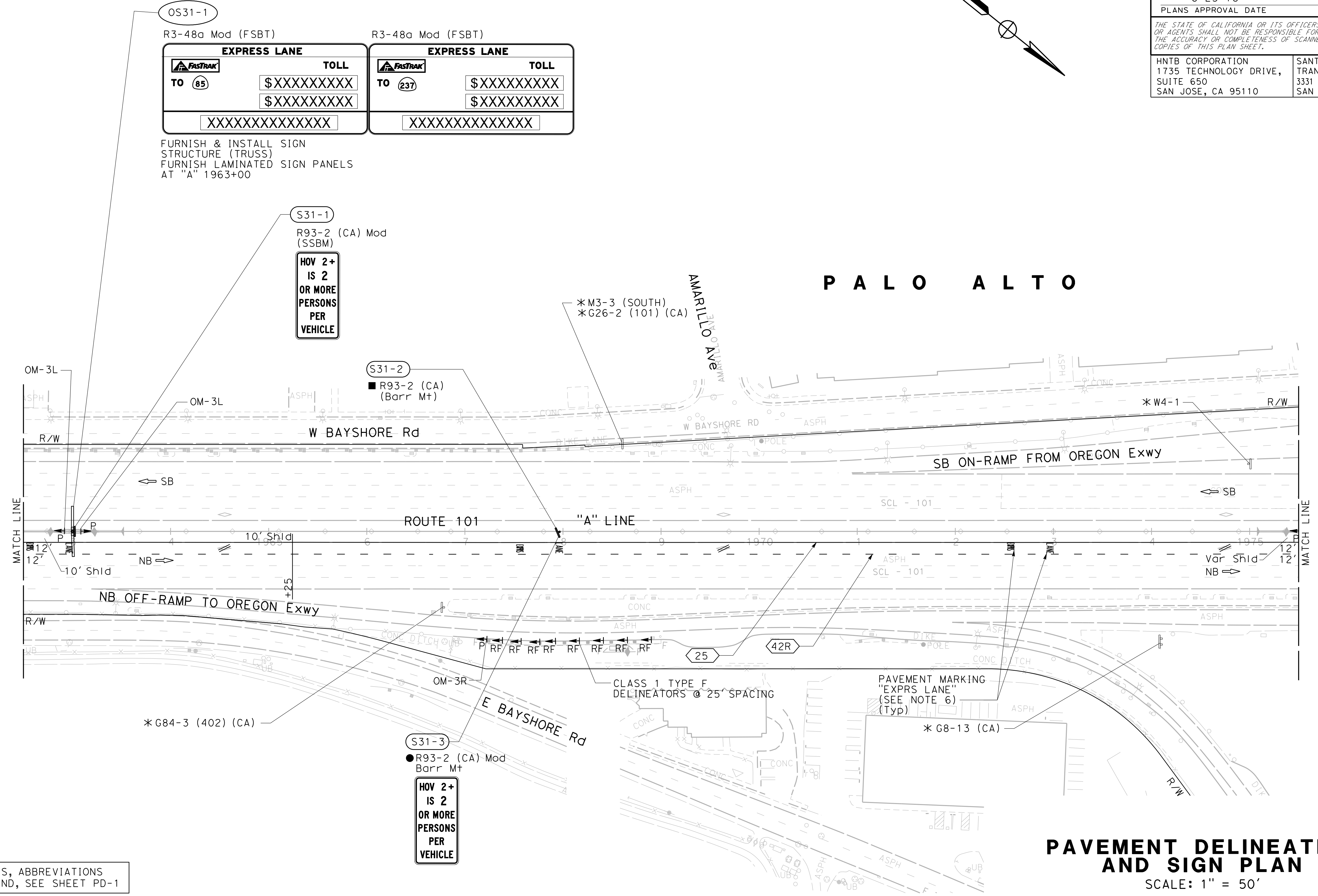
R3-48a Mod (FSBT)		R3-48a Mod (FSBT)	
EXPRESS LANE		EXPRESS LANE	
	TOLL		TOLL
TO (85)	\$XXXXXXXXXX	TO (237)	\$XXXXXXXXXX
	\$XXXXXXXXXX		\$XXXXXXXXXX
XXXXXXXXXXXXXXXXXX		XXXXXXXXXXXXXXXXXX	

FURNISH & INSTALL SIGN
STRUCTURE (TRUSS)
FURNISH LAMINATED SIGN PANELS
AT "A" 1963+00

S31-1
R93-2 (CA) Mod
(SSBM)
**HOV 2+
IS 2
OR MORE
PERSONS
PER
VEHICLE**

S31-2
R93-2 (CA)
(Barr Mt)

S31-3
R93-2 (CA) Mod
Barr Mt
**HOV 2+
IS 2
OR MORE
PERSONS
PER
VEHICLE**



FOR NOTES, ABBREVIATIONS
AND LEGEND, SEE SHEET PD-1

**PAVEMENT DELINEATION
AND SIGN PLAN**
SCALE: 1" = 50'

PD-31

APPROVED FOR PAVEMENT DELINEATION AND SIGN WORK ONLY

STATE OF CALIFORNIA - DEPARTMENT OF TRANSPORTATION	CONSULTANT - FUNCTIONAL SUPERVISOR	REVISOR	DATE
	MARCUS NG	ANTHONY SILVA	6-25-18
	CHECKED BY	DATE REVISION	
	MARCUS NG		

USERNAME => fkaKar
DGN FILE => 041k551na31.dgn

RELATIVE BORDER SCALE
IS IN INCHES

UNIT 0000

PROJECT NUMBER & PHASE

04170002291

LAST REVISION DATE PLOTTED => 9/7/2018
00-00-00 TIME PLOTTED => 3:16:15 PM

Dist	COUNTY	ROUTE	POST MILES TOTAL PROJECT	SHEET No.	TOTAL SHEETS
04	SCI	85, 101	R22.4/R23.9, 45.9/52.4	300	541

6-15-18
REGISTERED CIVIL ENGINEER DATE

6-25-18
PLANS APPROVAL DATE

MARCUS NG
No. C51066
Exp. 9-30-19
CIVIL
STATE OF CALIFORNIA

HNTB CORPORATION
1735 TECHNOLOGY DRIVE,
SUITE 650
SAN JOSE, CA 95110

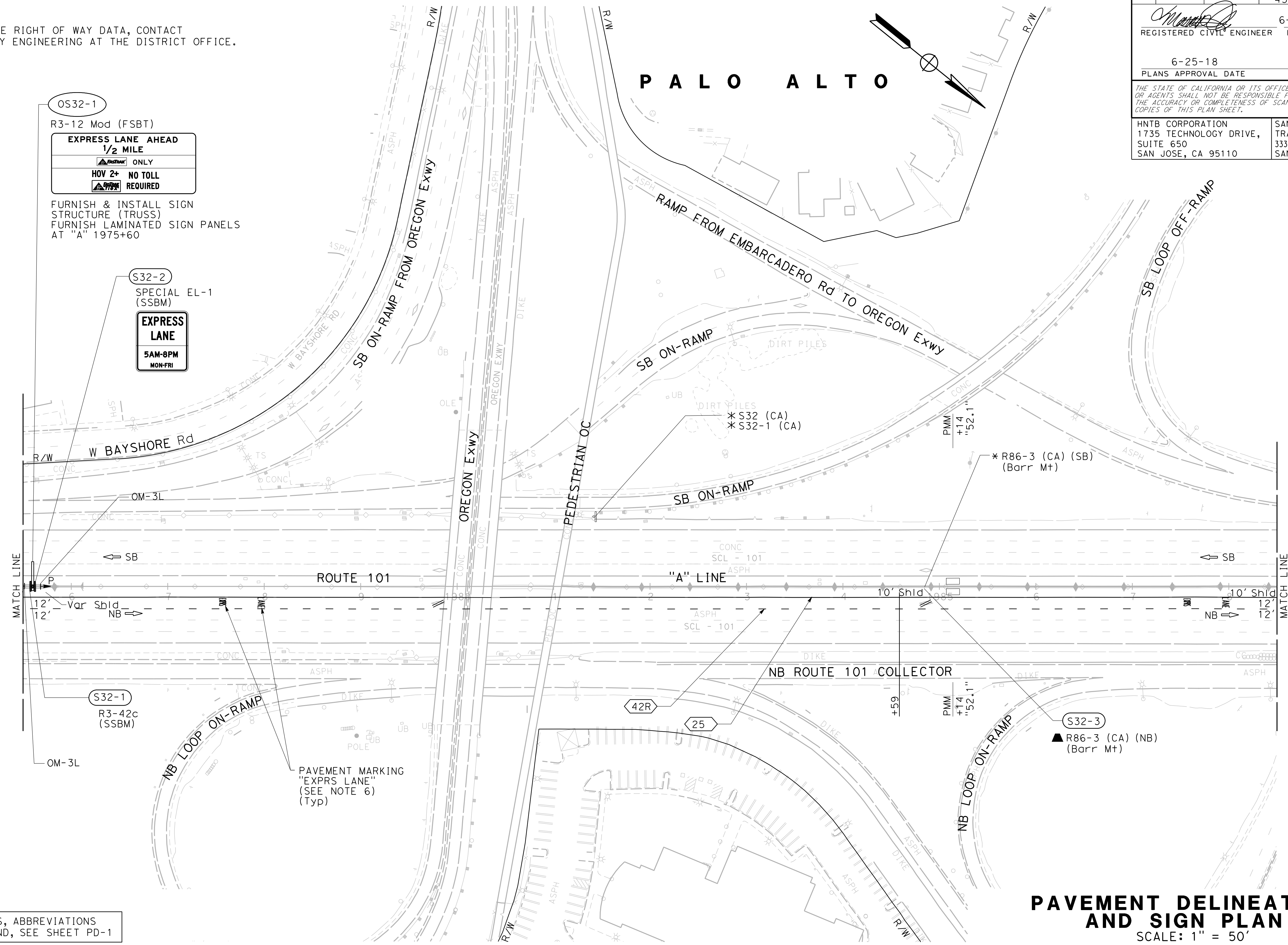
SANTA CLARA VALLEY
TRANSPORTATION AUTHORITY
3331 NORTH FIRST STREET, BLDG B
SAN JOSE, CA 95134

NOTE:
FOR ACCURATE RIGHT OF WAY DATA, CONTACT
RIGHT OF WAY ENGINEERING AT THE DISTRICT OFFICE.

OS32-1
R3-12 Mod (FSBT)
**EXPRESS LANE AHEAD
1/2 MILE**
HOV 2+ NO TOLL
REQUIRED

FURNISH & INSTALL SIGN
STRUCTURE (TRUSS)
FURNISH LAMINATED SIGN PANELS
AT "A" 1975+60

S32-2
SPECIAL EL-1
(SSBM)
**EXPRESS
LANE**
5AM-8PM
MON-FRI



FOR NOTES, ABBREVIATIONS
AND LEGEND, SEE SHEET PD-1

**PAVEMENT DELINEATION
AND SIGN PLAN**
SCALE: 1" = 50'
PD-32

APPROVED FOR PAVEMENT DELINEATION AND SIGN WORK ONLY

STATE OF CALIFORNIA - DEPARTMENT OF TRANSPORTATION	CONSULTANT FUNCTIONAL SUPERVISOR	CALCULATED/DESIGNED BY	REVISOR
Caltrans	MARCUS NG	ANTHONY SILVA	ANTHONY SILVA
		CHECKED BY	DATE REVISED
		MARCUS NG	

USERNAME => fkaKar
DGN FILE => 041k551na32.dgn

RELATIVE BORDER SCALE
IS IN INCHES

UNIT 0000

PROJECT NUMBER & PHASE

04170002291

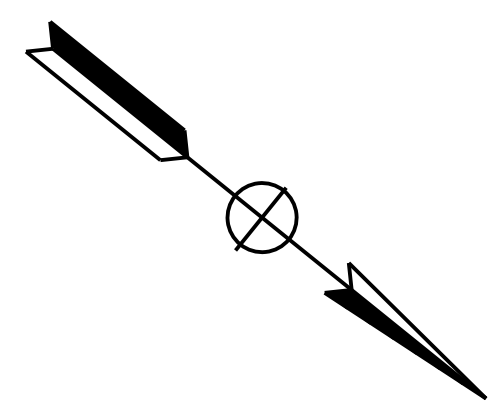
BORDER LAST REVISED 7/2/2010

LAST REVISION DATE PLOTTED => 9/7/2018
00-00-00 TIME PLOTTED => 3:16:17 PM

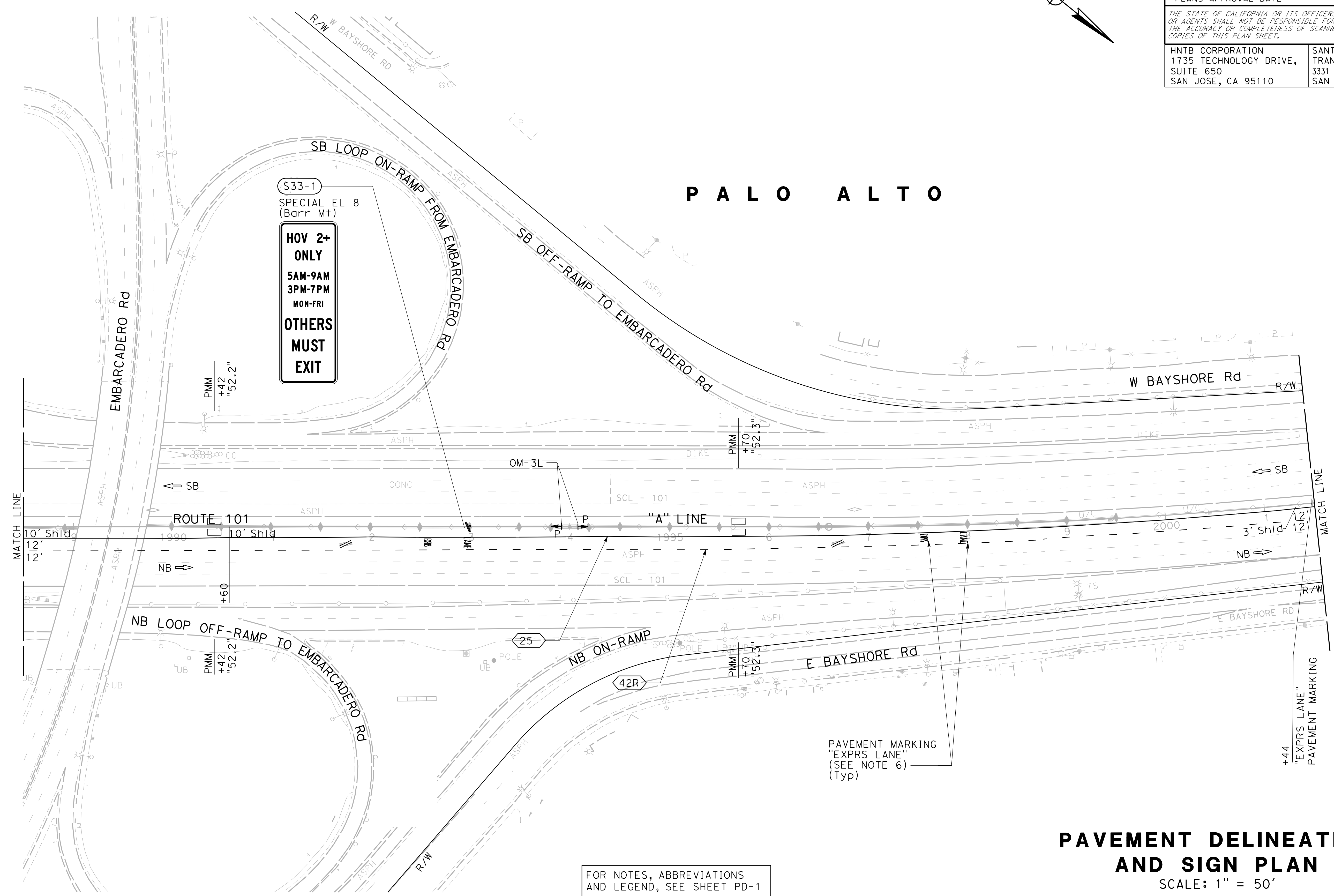
Dist	COUNTY	ROUTE	POST MILES TOTAL PROJECT	SHEET No.	TOTAL SHEETS
04	SCI	85, 101	R22.4/R23.9, 45.9/52.4	301	541

<i>Marcus Ng</i>	6-15-18
REGISTERED CIVIL ENGINEER	DATE
6-25-18	
PLANS APPROVAL DATE	

HNTB CORPORATION 1735 TECHNOLOGY DRIVE, SUITE 650 SAN JOSE, CA 95110		SANTA CLARA VALLEY TRANSPORTATION AUTHORITY 3331 NORTH FIRST STREET, BLDG B SAN JOSE, CA 95134	
---	--	---	--



NOTE:
 FOR ACCURATE RIGHT OF WAY DATA, CONTACT
 RIGHT OF WAY ENGINEERING AT THE DISTRICT OFFICE.



S33-1
 SPECIAL EL 8
 (Barr Mt)

**HOV 2+
 ONLY**
 5AM-9AM
 3PM-7PM
 MON-FRI
**OTHERS
 MUST
 EXIT**

PAVEMENT MARKING
 "EXPRES LANE"
 (SEE NOTE 6)
 (Typ)

FOR NOTES, ABBREVIATIONS
 AND LEGEND, SEE SHEET PD-1

**PAVEMENT DELINEATION
 AND SIGN PLAN**
 SCALE: 1" = 50'

PD-33

APPROVED FOR PAVEMENT DELINEATION AND SIGN WORK ONLY

STATE OF CALIFORNIA - DEPARTMENT OF TRANSPORTATION	CONSULTANT FUNCTIONAL SUPERVISOR	CHECKED BY	REVISOR	DATE
Caltrans	MARCUS NG	MARCUS NG	ANTHONY SILVA	
			MARCUS NG	

USERNAME => fkaakar
 DGN FILE => 041k551na33.dgn

RELATIVE BORDER SCALE
 IS IN INCHES



UNIT 0000

PROJECT NUMBER & PHASE

04170002291

BORDER LAST REVISED 7/2/2010

LAST REVISION DATE PLOTTED => 9/7/2018
 00-00-00 TIME PLOTTED => 3:16:18 PM

Dist	COUNTY	ROUTE	POST MILES TOTAL PROJECT	SHEET No.	TOTAL SHEETS
04	SCI	85, 101	R22.4/R23.9, 45.9/52.4	302	541

<i>Marcus Ng</i>	6-15-18
REGISTERED CIVIL ENGINEER	DATE
6-25-18	
PLANS APPROVAL DATE	

HNTB CORPORATION 1735 TECHNOLOGY DRIVE, SUITE 650 SAN JOSE, CA 95110	SANTA CLARA VALLEY TRANSPORTATION AUTHORITY 3331 NORTH FIRST STREET, BLDG B SAN JOSE, CA 95134
---	---

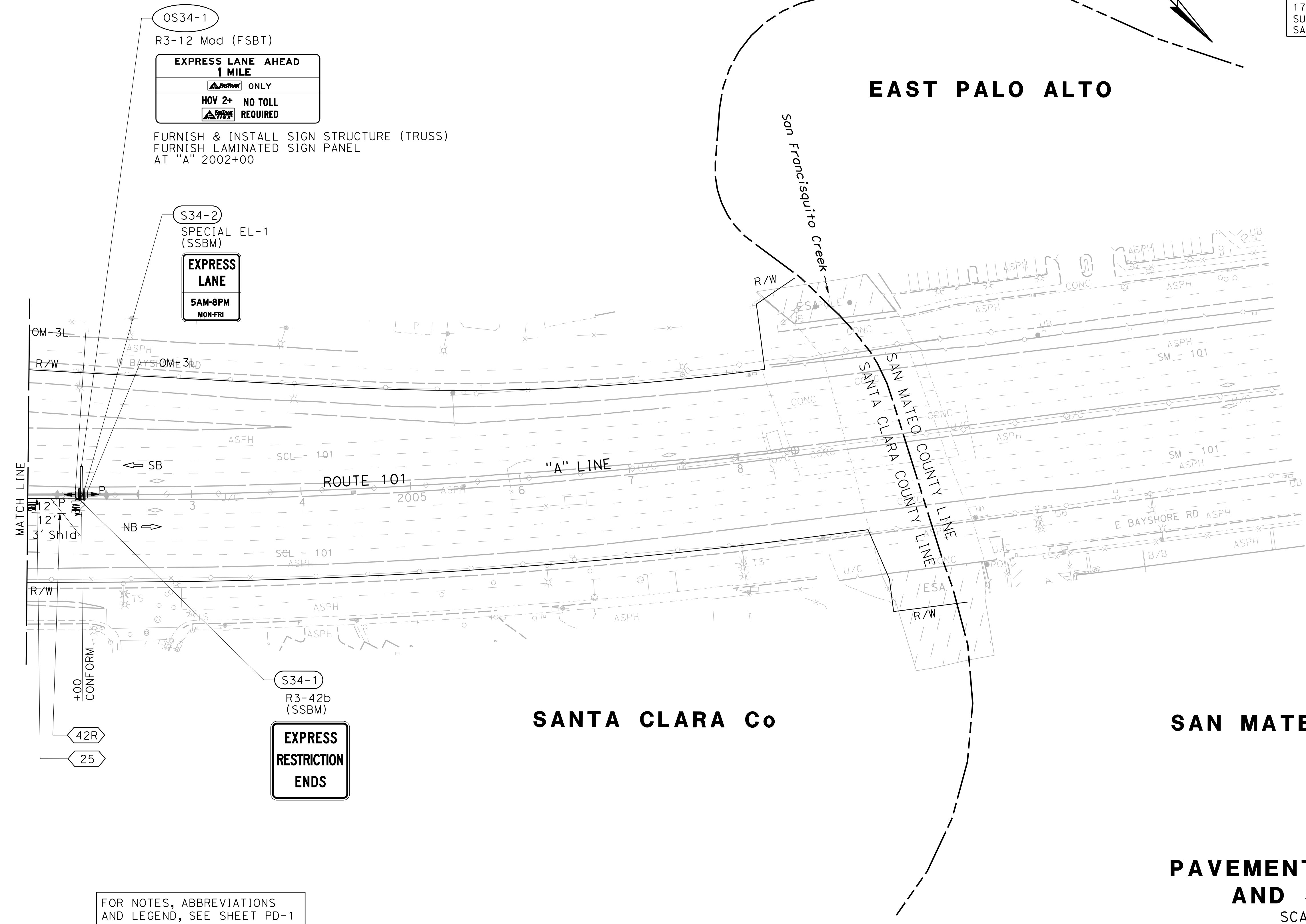
NOTE:
FOR ACCURATE RIGHT OF WAY DATA, CONTACT
RIGHT OF WAY ENGINEERING AT THE DISTRICT OFFICE.

P A L O A L T O

EAST PALO ALTO

SANTA CLARA Co

SAN MATEO Co



FOR NOTES, ABBREVIATIONS
AND LEGEND, SEE SHEET PD-1

PAVEMENT DELINEATION AND SIGN PLAN

SCALE: 1" = 50'

PD-34

APPROVED FOR PAVEMENT DELINEATION AND SIGN WORK ONLY

STATE OF CALIFORNIA - DEPARTMENT OF TRANSPORTATION	CONSULTANT FUNCTIONAL SUPERVISOR	CALCULATED/DESIGNED BY	REVISOR
Caltrans	MARCUS NG	ANTHONY SILVA	ANTHONY SILVA
		CHECKED BY	DATE REVISED
		MARCUS NG	MARCUS NG

USERNAME => fkaakar
DGN FILE => 041k551na34.dgn

RELATIVE BORDER SCALE
15 IN INCHES

UNIT 0000

PROJECT NUMBER & PHASE

04170002291

LAST REVISION DATE PLOTTED => 9/7/2018
00-00-00 TIME PLOTTED => 3:16:20 PM